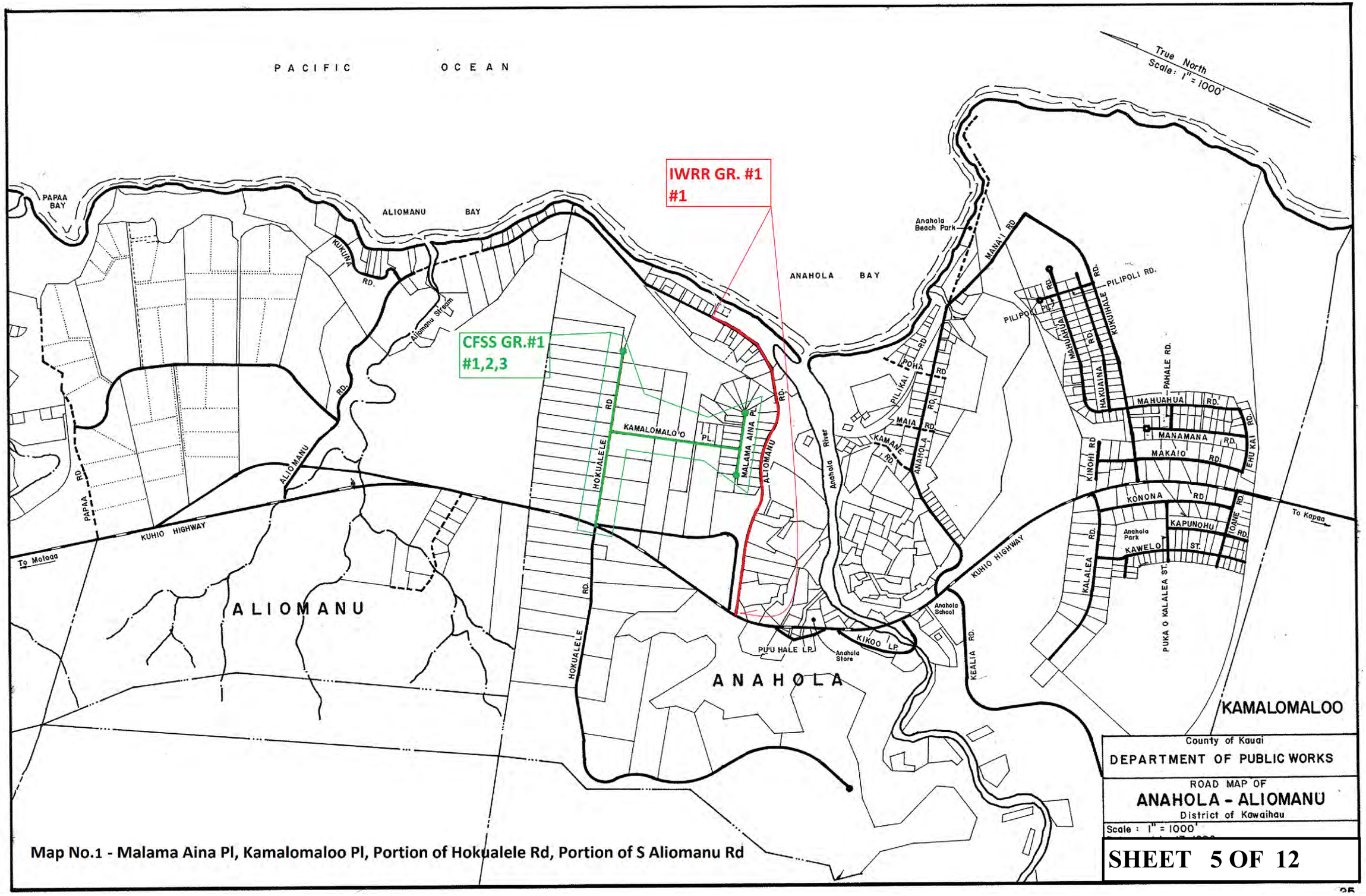

Map No.1 - Malama Aina Pl, Kamalomaloo Pl, Portion of Hokualele Rd, Portion of S Aliomanu Rd

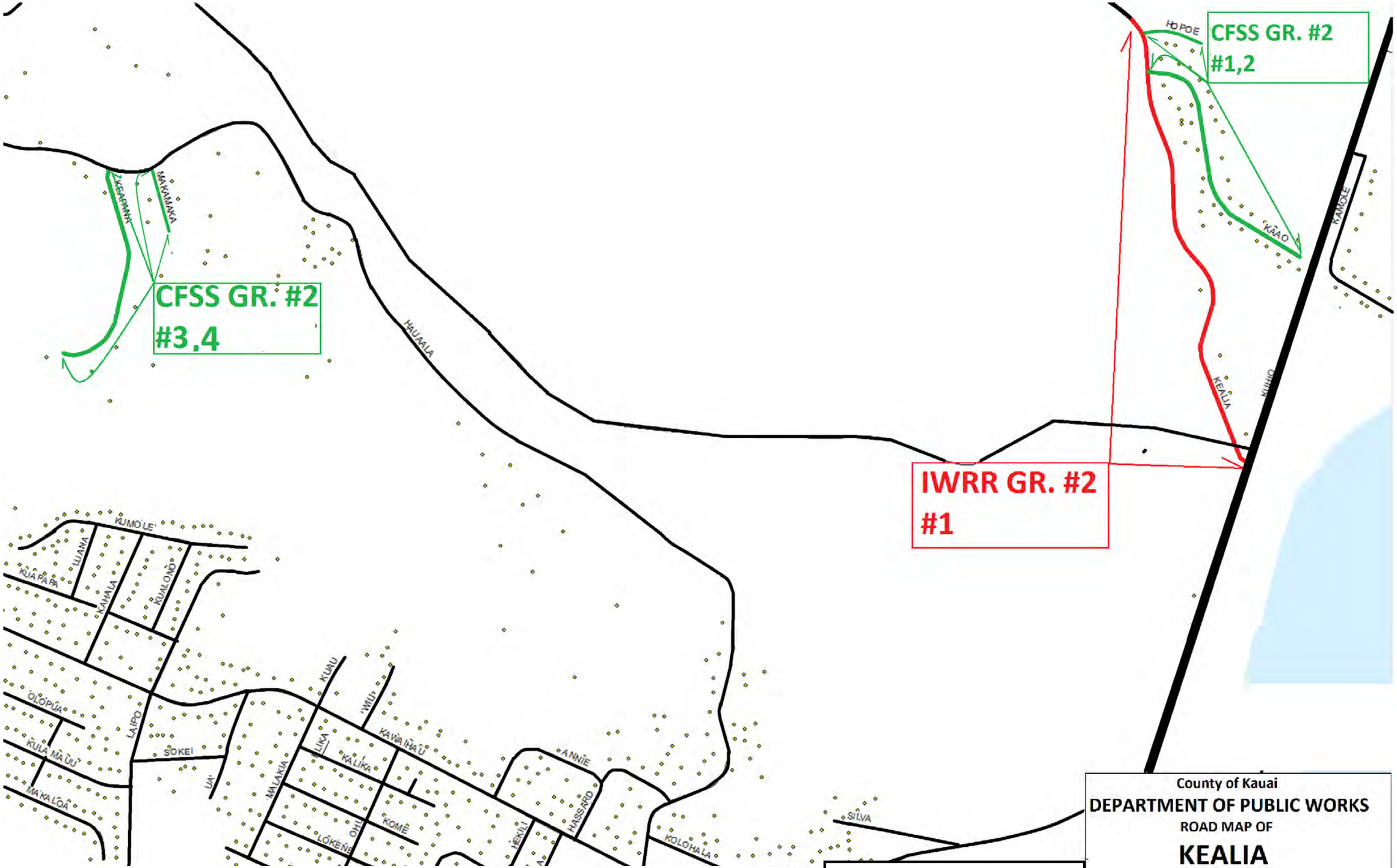

County of Kauai
DEPARTMENT OF PUBLIC WORKS
ROAD MAP OF
KEALIA
District of Kawaihau

SHEET 6 OF 12

Map No. 2—Portion of Kealia Rd, Kaao Rd, Hopoe Rd, Keapana Road, Makamaka St

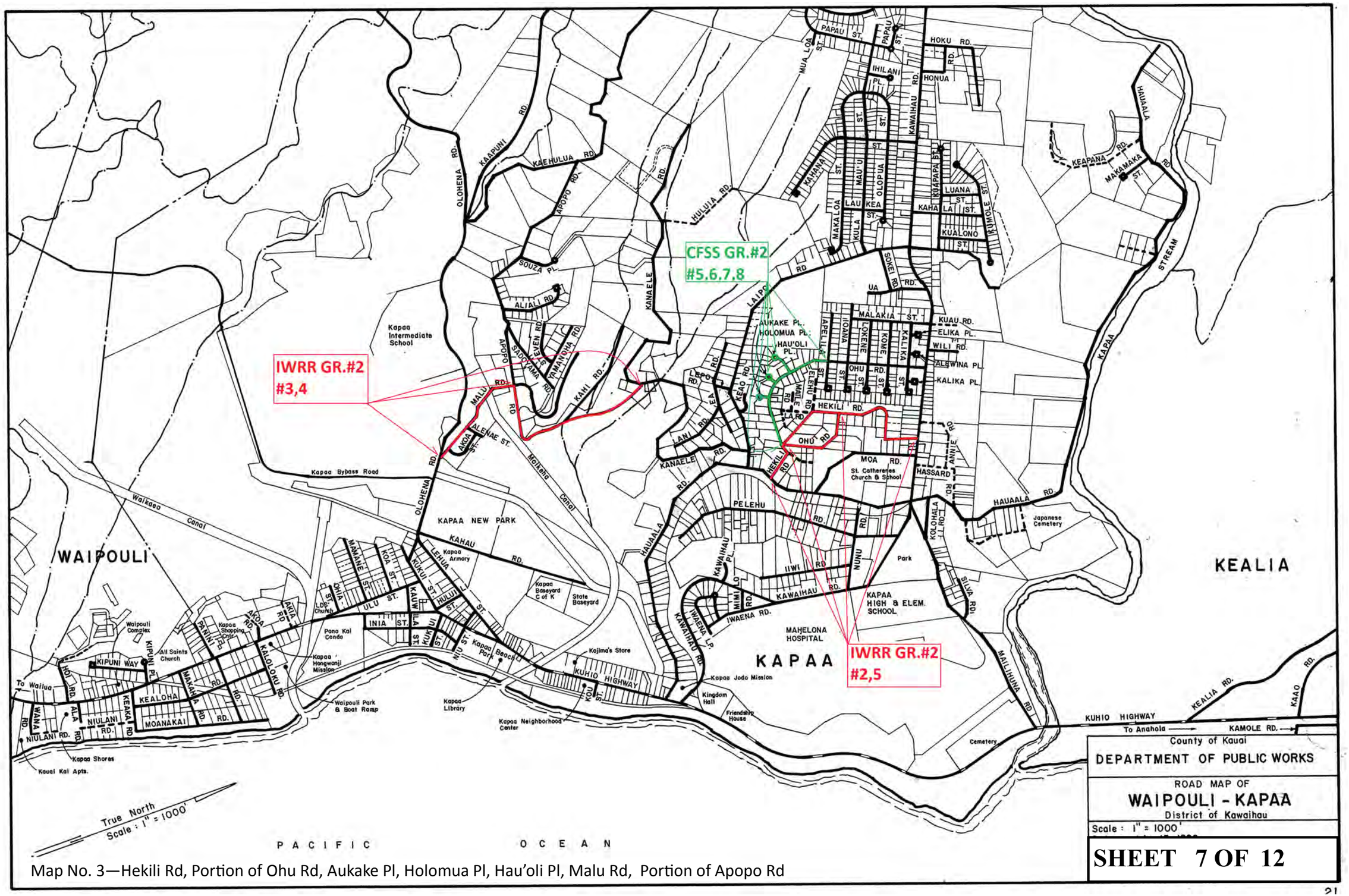

Map No. 3—Hekili Rd, Portion of Ohu Rd, Aukake Pl, Holomua Pl, Hau'oli Pl, Malu Rd, Portion of Apopo Rd

Map No. 7—Halenani St, Waa Rd, Kalena St, Kress St, Kokio St, Iliahi St, Puaiki St, Portion of Pua Loke St, Kupu Ln, Mohala St, Portion of Pikake St

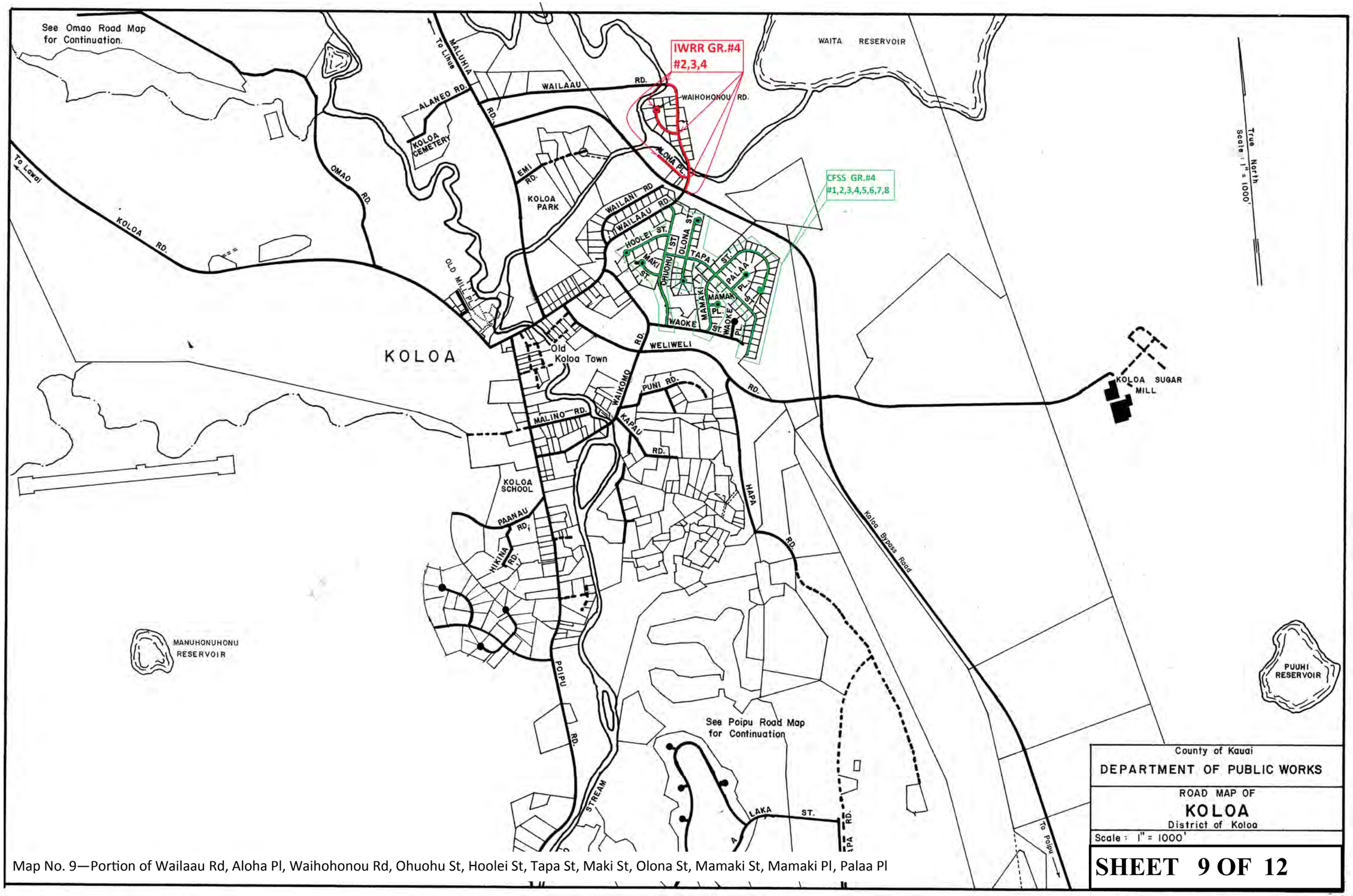

Map No. 9—Portion of Wailaau Rd, Aloha Pl, Waihohonou Rd, Ohuohu St, Hoolei St, Tapa St, Maki St, Olona St, Mamaki St, Mamaki Pl, Palaa Pl

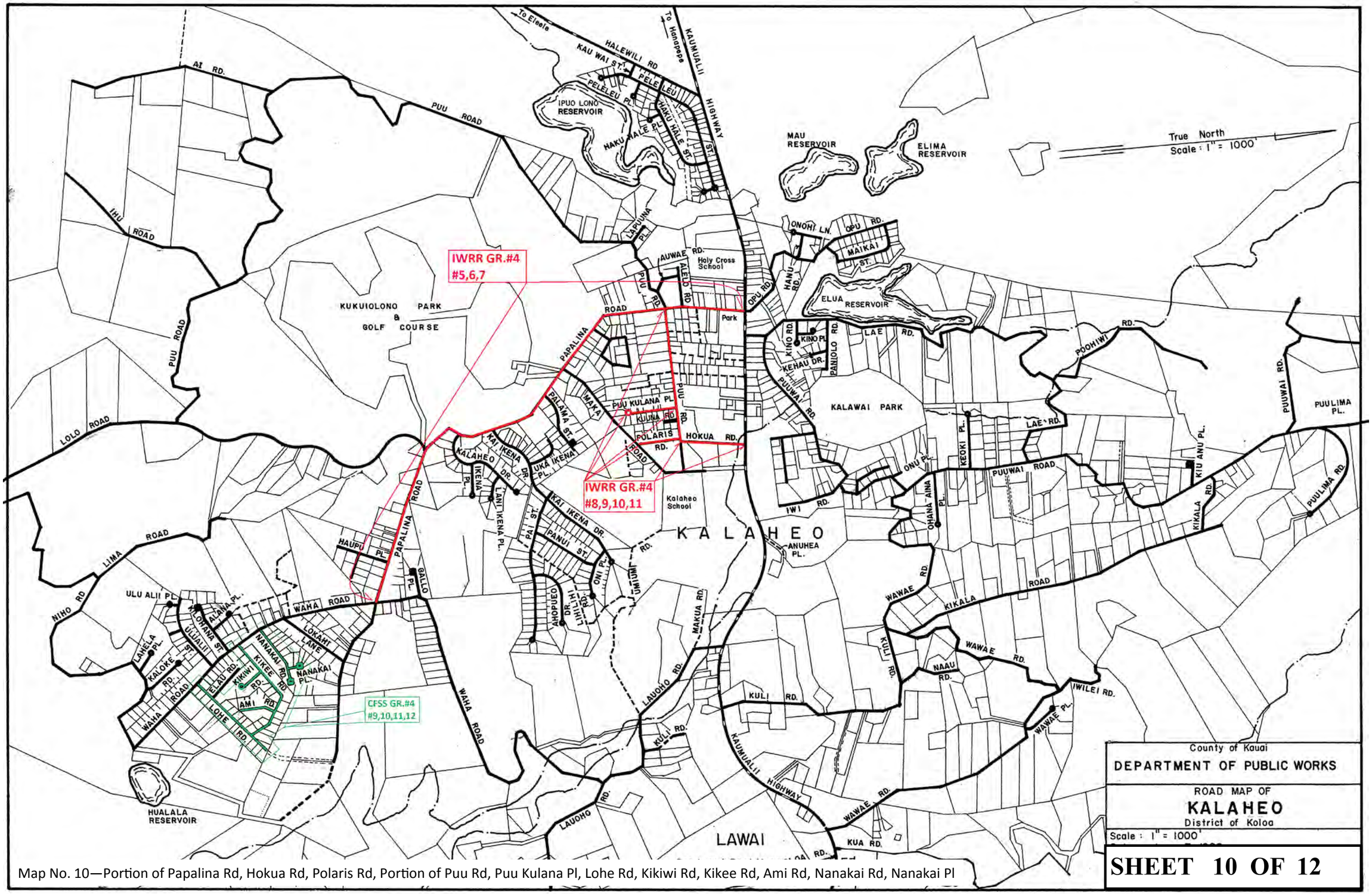

Map No. 10—Portion of Papalina Rd, Hokua Rd, Polaris Rd, Portion of Puu Rd, Puu Kulana Pl, Lohe Rd, Kikiwi Rd, Kikee Rd, Ami Rd, Nanakai Rd, Nanakai Pl

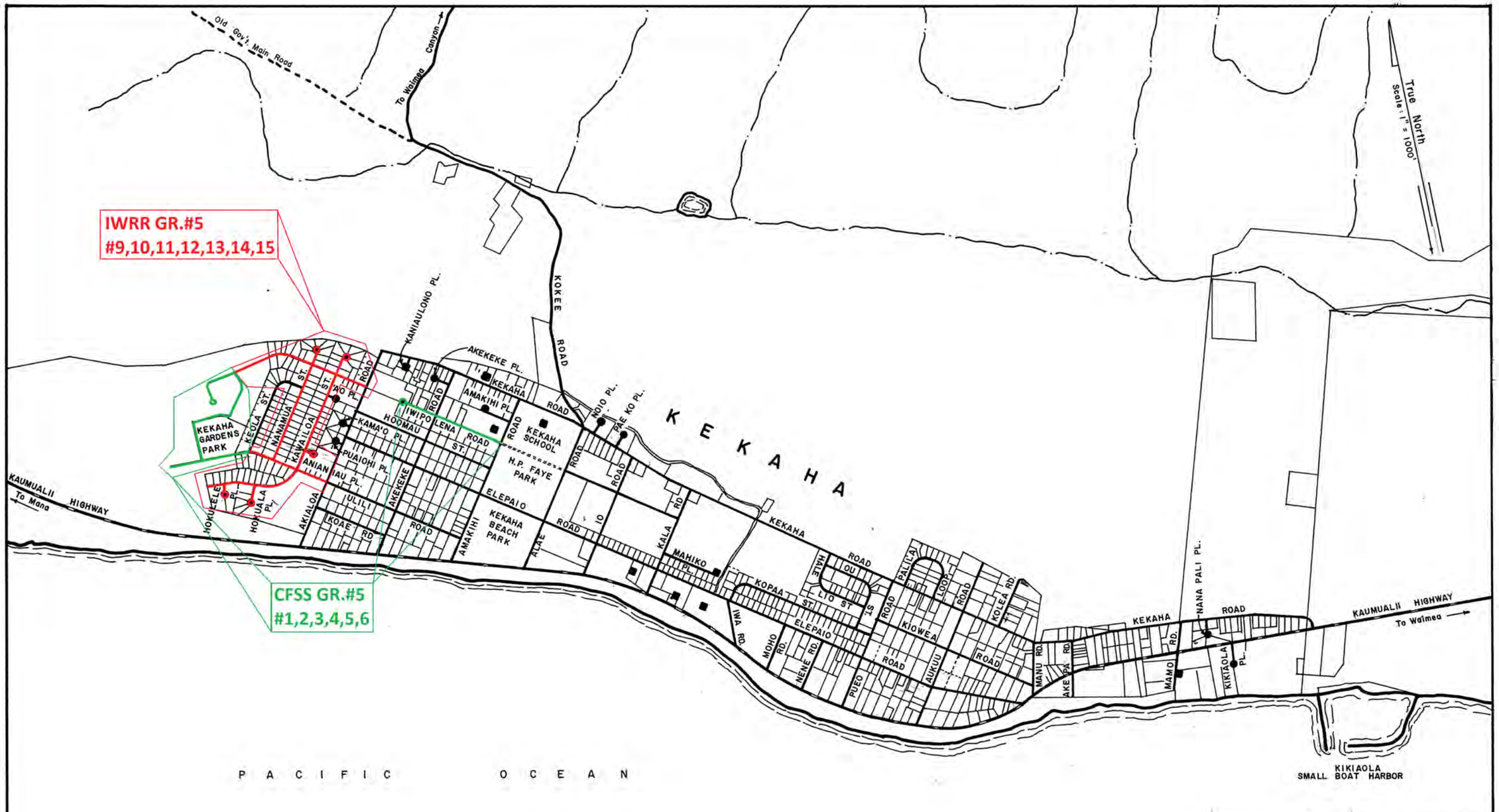

County of Kauai

DEPARTMENT OF PUBLIC WORKS

ROAD MAP OF

KEKAHA

District of Waimea

Scale : 1" = 1000'

Map No. 12 - Portion of Ulili Rd, Portion of Iwipolena Rd, Anianiau Pl, Nanamua St, Kawailoa St, Hokuala Pl, Hokulele Pl, Nukupuu St, Anianiau St, Akikiki

SHEET 11 OF 12