




























# Koloa-Poipu-Kalaheo Planning District Land Use Map

**Legend**

**Land Use Designation**

	Urban Center		Transportation
	Resort		Military
	Residential Community		Town Centers
	Agriculture		Major Roads
	Open		Minor Roads
	Park		Planned Roads*

**Public Facilities**

	Airport		Elementary School
	Civic Center		Intermediate/Middle School
	Commercial Harbor		High School
	Community College		Landfill
	Correctional Center		Hospital
	Electric Power Plant		Sugar Mill
	Electric Power (future)		Wastewater Treatment Plant
	Small Boat Harbor		

\* actual alignment to be determined

