


# WEST KAUAI'I COMMUNITY PLAN

APPENDICES - VOLUME 2









# **CONTENTS**

## **Appendix A - Public Process Part 2**

- I. Discussion Draft/Open House Public Comments  
Summary Report**

## **Appendix B - Design Toolbox**



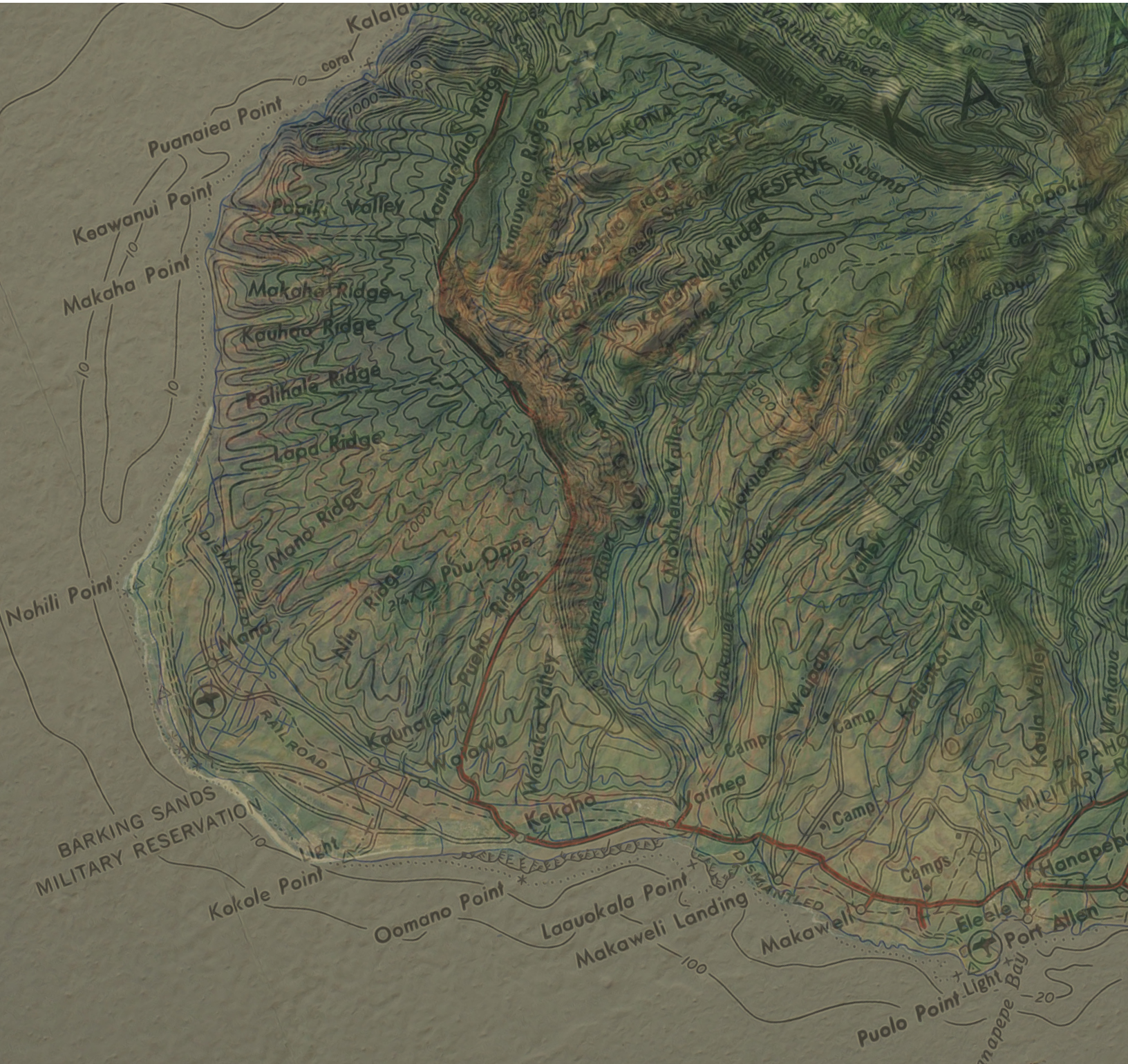




APPENDIX A

# Public Process

Part 2










# West Kaua‘i Community Plan

---

## Discussion Draft/Open House Public Comments Summary Report

Prepared for:



County of Kaua‘i Planning Department

Prepared by:



October 2019 (DRAFT)

## Table of Contents

1	Background.....	3
2	Methodology.....	6
3	Summary of Data .....	6
4	Key Findings.....	10
4.1	Entire Westside Region.....	12
4.2	Kekaha.....	12
4.3	Waimea .....	12
4.4	Hanapēpē.....	13
4.5	‘Ele‘ele/Port Allen .....	13
4.6	Makaweli .....	14
4.7	Mānā.....	14
4.8	Kōke‘e .....	14
4.9	No Area Selected .....	15
5	Raw Data .....	15

## List of Figures

Figure 1: Open House Comment Card.....	4
Figure 2: Story Map Questionnaire .....	5
Figure 3: Number of Submissions by Area .....	7
Figure 4: Number of Comments by Area .....	8
Figure 5: Number of Submissions by Regional Policy .....	9
Figure 6: Rating Policies, Goals, & Objectives .....	9
Figure 7: Regional Policy Priorities by Area.....	11



# 1 Background

The West Kaua'i Community Plan (WKCP) Discussion Draft was released to the public in September 2019 and presented to the public online and through a series of open houses hosted by the County of Kaua'i (County) Planning Department. The Discussion Draft is an interim draft, which will be refined into the "Departmental Draft" the Planning Department submits to the Planning Commission. As such, open house attendees and other community members and groups were given the opportunity to provide comments in response to the Discussion Draft's policies, goals, and objectives. Open houses were held on the following dates at the locations below:

- Thursday, September 5, 2019 – Waimea Theater (177 attendees)
- Monday, September 9, 2019 – Kekaha Neighborhood Center (71 attendees)
- Monday, September 23, 2019 – Haapēpē Hawaiian Congregational Church (39 attendees)
- Saturday, September 28, 2019 – Kaumakani Sports Pavilion (10 attendees)

The comment cards were distributed at the open houses and attendees were asked to indicate their level of agreement with each of the six main Regional Policies: Community Design; Hazards & Resiliency; Shared Spaces; Heritage Resources; Economic Development; and Transportation. Commenters ranked their responses on a scale of 1 to 5 where 1=strongly disagree, 3=neutral, and 5=strongly agree. They were also given space to add an explanation for their ranking. See Figure 1.

On the opposite side of the comment card, commenters were given space to list their top three priorities and provide open-ended, general comments.

289 people attended the four open houses and 270 comment cards were collected. All of the comment cards were scanned by Planning Department staff and submitted to PBR HAWAII & Associates for analysis.

132 Online comments submissions were also collected via the West Kaua'i Community Plan Story Map. Visitors were asked to share their mana'o by selecting one area to evaluate and provide general comments. See Figure 2.

Lastly, seven (7) comment submissions were received by the County through postal mail, email, and through the WKCP website. These submittals were typically were longer than those received through the open house comment cards and Story Map website.

A total of 828 separate comments on the Discussion Draft were collected from 409 submissions to the Planning Department. The original comments are attached to this report and the content summarized below.

Figure 1: Open House Comment Card

WEST KAUA'I COMMUNITY PLAN

## OPEN HOUSE SURVEY

Name (Optional): \_\_\_\_\_

Select ONE AREA to evaluate:

Entire Westside Region

Makaweli (Kaumakani, Pakala)

Kekaha

Hanapēpē

Waimea

'Eie'eie/Port Allen

Koke'e

Mānā

### POLICIES, GOALS & OBJECTIVES

	STRONGLY DISAGREE		NEUTRAL		STRONGLY AGREE
<b>COMMUNITY DESIGN:</b>	1	2	3	4	5
Please Explain: _____					
<b>HAZARDS &amp; RESILIENCY:</b>	1	2	3	4	5
Please Explain: _____					
<b>SHARED SPACES:</b>	1	2	3	4	5
Please Explain: _____					
<b>HERITAGE RESOURCES:</b>	1	2	3	4	5
Please Explain: _____					
<b>ECONOMIC DEVELOPMENT:</b>	1	2	3	4	5
Please Explain: _____					
<b>TRANSPORTATION:</b>	1	2	3	4	5
Please Explain: _____					

WEST KAUA'I COMMUNITY PLAN

## OPEN HOUSE COMMENTS

Name (Optional): \_\_\_\_\_

Select ONE AREA to evaluate:

Entire Westside Region

Makaweli (Kaumakani, Pakala)

Kekaha

Hanapēpē

Waimea

'Eie'eie/Port Allen

Koke'e

Mānā

LIST YOUR TOP 3 PRIORITIES  
IN THE PLAN:

1.

2.

3.

GENERAL  
COMMENTS:

Figure 2: Story Map Questionnaire

**Share Your Mana'o!**

After reviewing the draft plan, please provide your comments below.

What AREA are you evaluating with this submission? (Choose One)\*

<input type="radio"/> Entire Westside Region	<input type="radio"/> Mana	<input type="radio"/> Kekaha
<input type="radio"/> Waimea	<input type="radio"/> Waimea Canyon & Kokee	<input type="radio"/> Makaweli (Kaumakani, Pakala)
<input type="radio"/> Hanapepe	<input type="radio"/> Eleele	<input type="radio"/> Numia

**POLICIES, GOALS & OBJECTIVES**

Please provide your comments:\*

500

Your Name:

Your Email:\*



## 2 Methodology

The 409 submissions were transcribed into a Microsoft Excel spreadsheet to organize and tally the 828 individual comments.

The comments were then coded by geographic area, WKCP Regional Policy, and specific comment topic. “Coding” is the process of assigning descriptive labels to narrative data. Many comment cards and submissions included comments on multiple topics. Therefore, each were coded by Regional Policy area and comment topic (ie., Regional Policy area: shared space; comment topic: skate park). In addition, the explanations for ranking of the policies, goals, and objectives were also coded and tallied. The section below summarizes the comments received by town, policy area, and specific comment topics.

Due to inconsistencies in how individuals filled out the various comment card fields or format in which they wrote their comments, it should not be assumed that one comment card or comment submission equates to one comment. In some cases commenters left fields blank and in most cases they included multiple comments related to multiple policies, goals, or objectives. As such, we did our best to identify the related Regional Policy area and relevant comment topic for each and attached scans of the original submissions for future reference.

## 3 Summary of Data

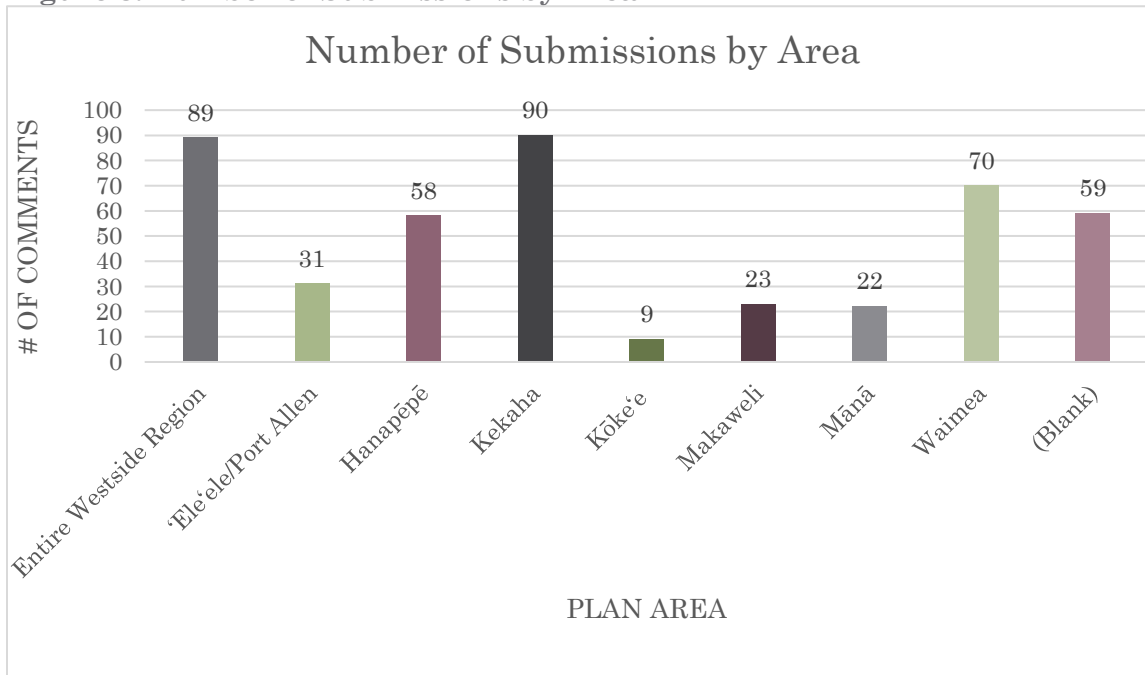
A summary of all comments are compiled in the following tables and charts. The data is also summarized in more detail and separated out by towns in Section 4, Key Findings.

**Table 1: Total Submissions Received**

Collection Method	Number of Submittals	Percent of Total
Open House – Waimea Theater	190	46%
Open House – Kekaha Neighborhood Center	52	13%
Open House - Hanapēpē Hawaiian Congregational Church	19	5%
Open House - Kaumakani Sport Pavilion	8	2%
Online – WKCP Story Map	132	32%
Other	7	2%
<b>TOTAL:</b>	<b>409</b>	<b>100%</b>

The first Open House was hosted by the County of Kaua‘i Planning Department at Waimea Theater. This event had the largest turnout, which amounted to the largest percentage of comment submittals. The online Story Map was also a popular with the community and served as a collection point for a large percentage of the total comment submittals.

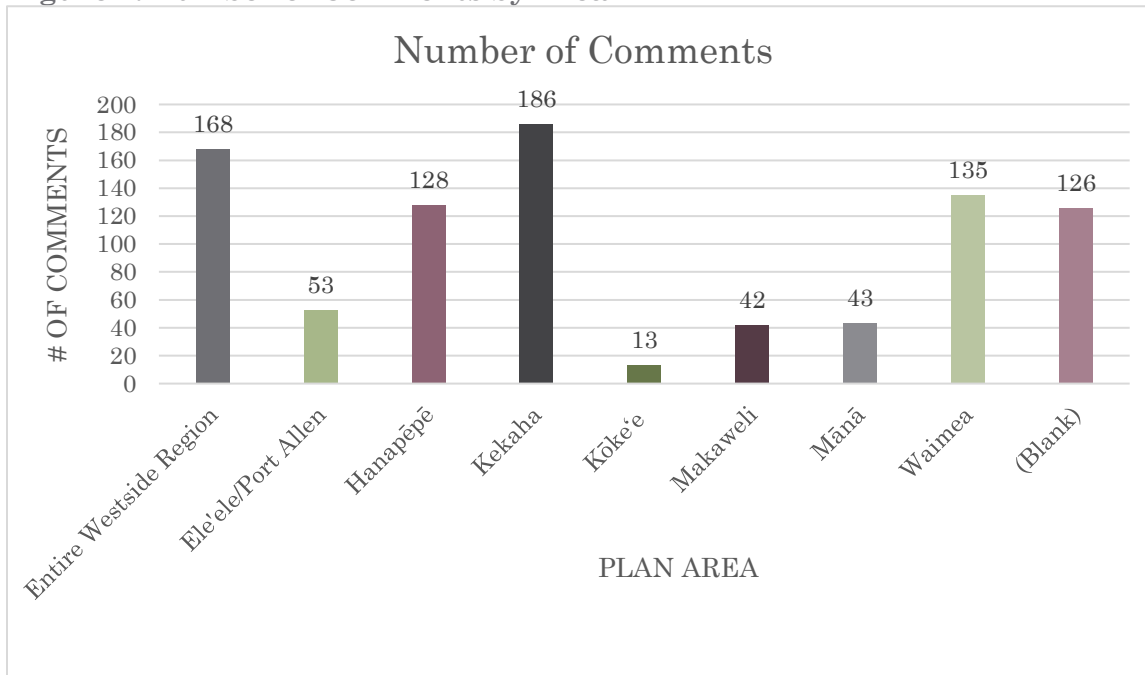
Figure 3: Number of Submissions by Area



*Note: Some commenters left the “AREA” section blank, while others checked multiple Areas on their comment cards. As such, the numbers above exceed the total number of submittals.*

The number of submissions organized by the area being evaluated show that the highest number of comment submittals focused on Kekaha (90) or the Entire Westside Region (89). Waimea received the third most submittals (70), while 59 submittals did not specify a specific area to evaluate.

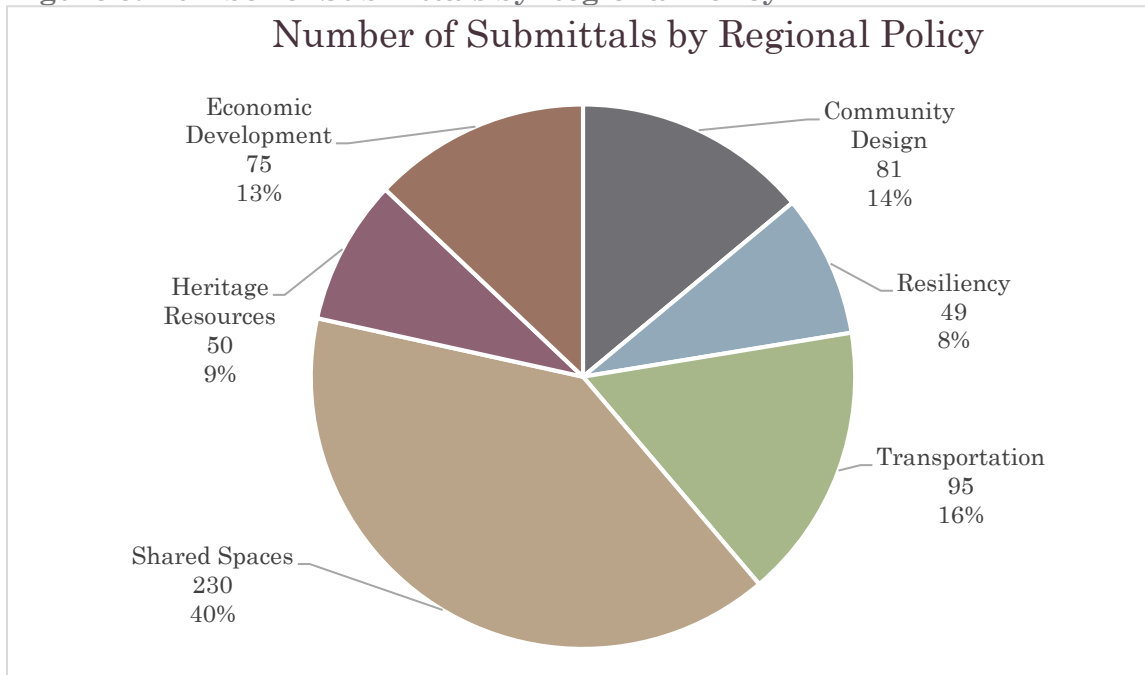
Figure 4: Number of Comments by Area



*Note: Some commenters left the “AREA” section blank, while others checked multiple Areas on their comment cards. As such, the numbers above exceed the total number of comments.*

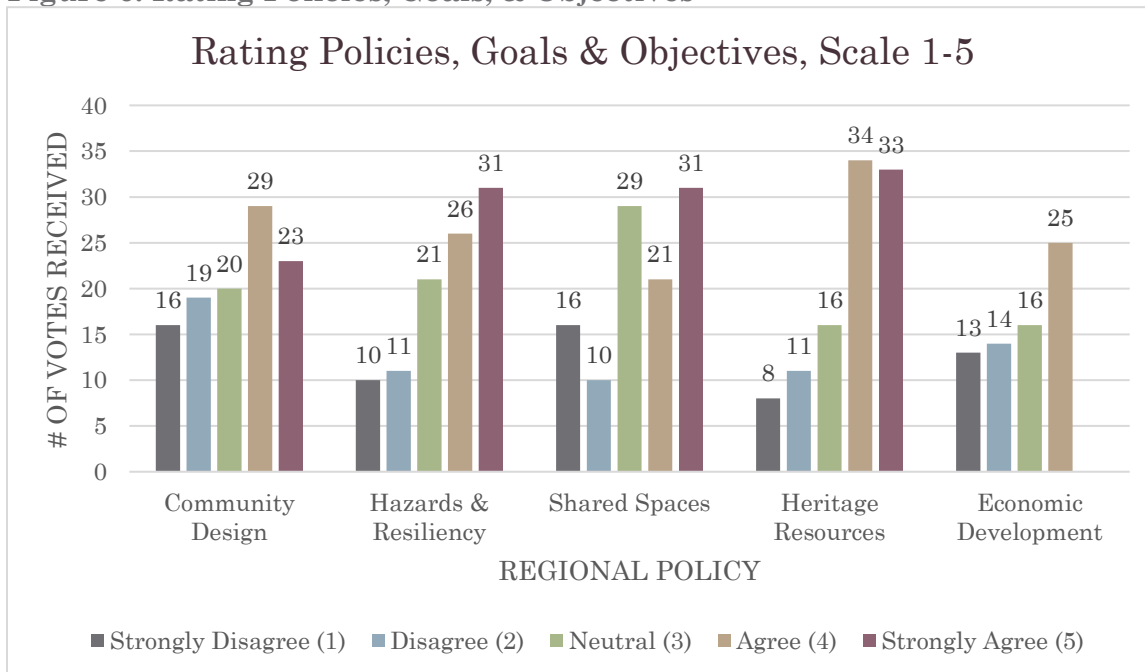
Breaking down the number of individual comments collected through the submittals offer a similar picture. Again, the greatest number of comments were concerned with Kekaha (186) followed by the Entire Westside Region (168) and Waimea (135). The results show a slight increase in the comments referencing Hanapēpē (128) – 126 comments were received on submittals that did not indicate an area.

**Figure 5: Number of Submittals by Regional Policy**



The tallying of submittals by Regional Policy takes into account the comment cards that indicated up to three Regional Policy topics as a priority. This was not an option on the online Story Map form, so online comments are not included in the totals. Shared Spaces was the most popular, appearing as a priority on 40% of the comment submittals received. The second most common priority was transportation and with Community Design and Economic Development accounting for 14% and 13% of the mention respectively.

**Figure 6: Rating Policies, Goals, & Objectives**





The comment cards collected at the Open Houses asked commenters to rate the policies, goals, and objectives included in the Discussion Draft. This section was left blank or incomplete on the majority of submittals, however the results do provide a good gauge for the general sentiment of the community. Heritage Resources, Hazards and Resiliency, and Shared Spaces received high praise with over half of the respondents either agreeing or strongly agreeing with the draft. Although generally agreeable to all of the policies, goals, and objectives, Community Design had over half of respondents say that they were neutral, disagree, or strongly disagree.

## 4 Key Findings

Overall, the top five topics receiving positive mentions among the 409 submittals and 828 comments for the WKCP Discussion Draft were:

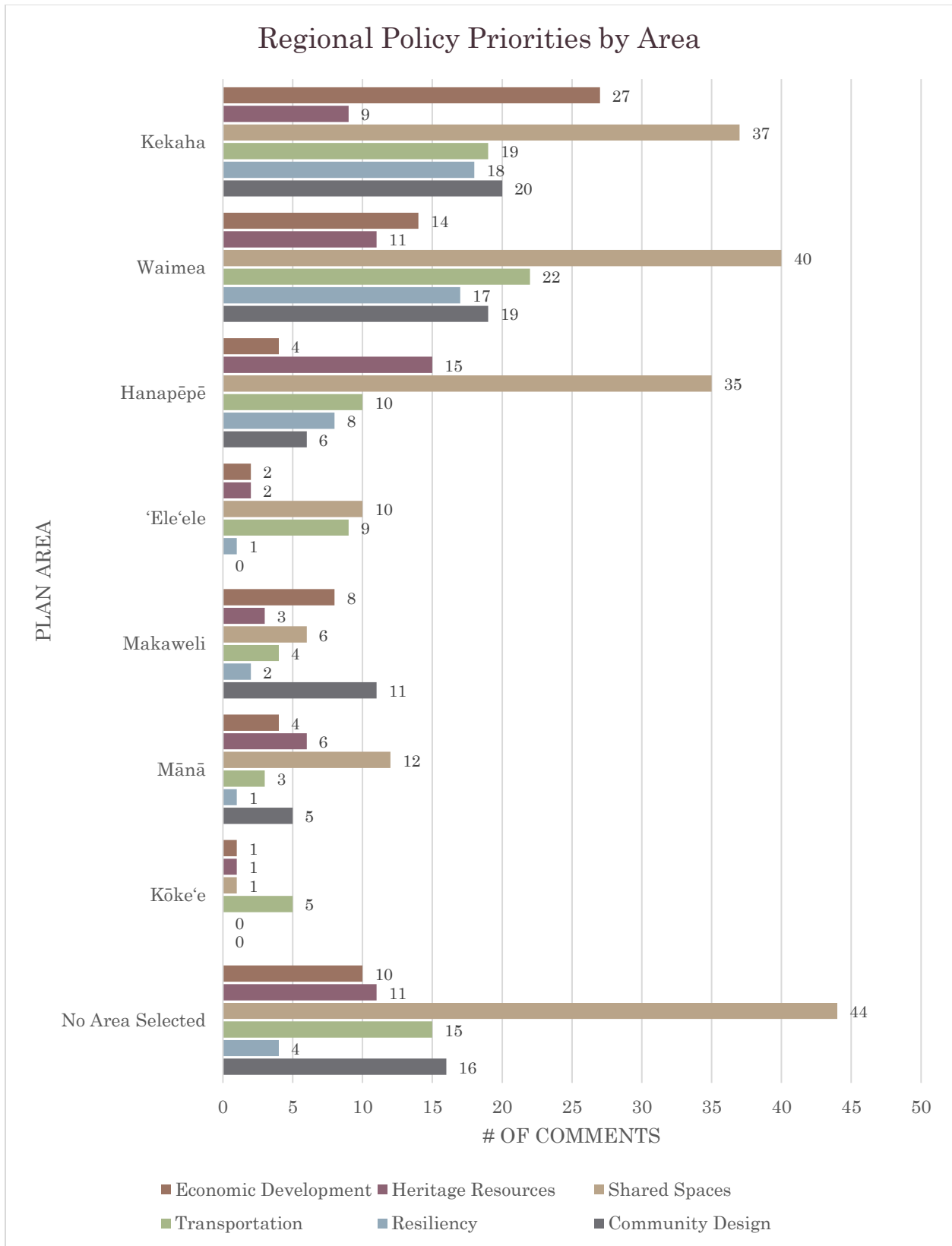
- Skatepark (93)
- Pedestrian Safety (55)
- Bike Paths (41)
- Housing (34)
- Preserving History (26)

Although most comments were generally supportive of the WKCP Discussion Draft, some comments expressed concerns or disagreement with policies or topics included in the draft. The policies and topics receiving the most negative mentions were:

- Concerns about Polihale Policies (30)
  - Discourage driving on sand (15)
  - Kiawe removal (10)
  - Master Plan (6)
- Against Roundabouts (12)
- Against New Development (10)
  - Kekaha Shopping Center (6)

The following section analyzes the comments by area and tallies [1] Regional Policy priorities and [2] key topics and themes that emerged.

Figure 7: Regional Policy Priorities by Town



## 4.1 Entire Westside Region

A total of 89 comments evaluated the entire westside region. The breakdown of the comments by Regional Policy shows Shared Spaces, Transportation, and Economic Development were referenced most often.

### KEY THEMES/TOPICS

- Skatepark (52)
- Bike paths (18)
- Repair/complete bridges (9)
- Improve Public Parks (8)
- Agriculture (5)

Most comments expressed support of building a skatepark on the Westside. Commenters were also in favor of bike paths connecting towns as well as improved pedestrian crossings. In addition, commenters were generally in favor of plans to improve shared public facilities such as restrooms and showers.

## 4.2 Kekaha

A total of 90 comments were received regarding the Kekaha Town Goals and Objectives. Shared Spaces, Economic Development and Community Design were mentioned in the most comments.

### KEY THEMES/TOPICS

- Skatepark (25)
- Housing (20)
- Agriculture (17)
- Revitalize Kekaha Mill (16)
- Shopping Center (10)

Comments focused on a supporting skatepark, affordable housing and economic development through agriculture, the revitalization of the Kekaha Mill site. Some comments did express concern with the environmental and air quality impacts of demolishing the existing mill. Additionally of the ten (10) comments concerning a potential shopping center in Kekaha, six (6) comments were opposed to the idea.

## 4.3 Waimea

69 comments were received regarding Waimea. The three most discussed policy areas were Shared Spaces, Transportation and Community Design.

## **KEY THEMES/TOPICS**

- Skatepark (30)
- Housing (20)
- Bike paths (19)
- Agriculture (17)
- Protect Salt Ponds and Pa‘akai Farmers (16)

The skatepark was again a popular topic in Waimea, receiving the most comments (30). Affordable housing was also identified as an important issue. In addition, commenters asked for action protecting the salt ponds and pa‘akai farmers. Although not in the top five, the topic of Waimea River flooding was the most referenced issue tied to Resiliency, receiving 9 mentions. Lastly, concerns about traffic, especially tied to any new development were also common.

### **4.4 Hanapēpē**

57 comments focused on Hanapēpē. Shared Space, Heritage Resources, and Transportation were the most common regional policy areas discussed.

## **KEY THEMES/TOPICS**

- Skatepark (22)
- Protect Pa‘akai Farmers (13)
- Preserve Historic Character (8)
- Flooding (3)
- Improve Public Parks (3)

Comments for Hanapēpē made clear that the preferred type of shared space is a skatepark, with many citing the existing interest and need from youth in the area. There was also strong support for protecting and preserving the salt ponds/pa‘akai farmers.

### **4.5 ‘Ele‘ele/Port Allen**

31 comments were submitted for ‘Ele‘ele/Port Allen. Shared Space and Transportation garnered the most attention.

## **KEY THEMES/TOPICS**

- Repair Pedestrian Bridge (14)
- Skatepark (8)
- Roundabouts (7)
- Improve Public Parks (2)
- Improve parking (2)

The most mentioned topic for ‘Ele‘ele/Port Allen was the pedestrian bridge connecting to the ‘Ele‘ele Shopping Center. The bridge along with general pedestrian safety concerns were at the forefront. In addition, a skatepark was also widely supported.

#### **4.6 Makaweli**

Twenty-three comments were made regarding Makaweli and the plantation camps in the area. As such, the most common Regional Policy areas were Community Design, Economic Development, and Shared Spaces.

##### **KEY THEMES/TOPICS**

- Improve Housing (7)
- Preserve Historic Character (6)
- Support agriculture (3)
- Reuse Olokele Mill (2)
- Against Plans (2)

Housing was the topic mentioned most in connection to Makaweli. Comments also identified the historic nature of the plantation camps and support preserving the historic character while also improving the conditions of the existing camps. The comments that expressed opposition to the plans stemmed from the belief that the County would be taking Robinson Family Partners’ land to fulfill the policy goals.

#### **4.7 Mānā**

The 22 comments for Mānā placed an emphasis on Shared Spaces and Heritage Resources. Six (6) comments expressed disagreement with the policy to not allow driving on the sand. Another topic mentioned in multiple comments was the clearing of Kiawe – one commenter shared that Kiawe trees often act as cultural markers for boundaries or burials.

#### **4.8 Kōke‘e**

9 comments were specifically related to the Kōke‘e policies, goals, and objectives. The most common topics discussed were related to the transportation policies. Those who commented were generally in favor of shuttles for tourist, however five (5) comments specifically said they were against parking improvements or enforcing parking for locals in Kōke‘e.

## 4.9 No Area Selected

59 comment submissions did not select an area to evaluate. The most commonly referenced Regional Policies in this group were Shared Spaces, Community Design, and Transportation.

### KEY THEMES/TOPICS

- Skatepark (23)
- Pedestrian Safety (6)
- Protect Pa‘akai Farmers (6)
- Improve Public Parks (3)
- Improve Public Restrooms (3)

The skatepark was once again a popular topic of the comments. In addition, comments were supportive of measures to improve pedestrian safety, including fixing the pedestrian overpass by ‘Ele‘ele Shopping Center. Some comments also identified bike safety, expressing support for expanded bike paths.

## 5 Raw Data

This section contains all the data collected during the community outreach process. Some information is reported in group form only to avoid disclosure of any personal information. The data is organized in the following order

- Compiled comments with coding (MS Excel)
- Scanned Comment Cards (PDF)
- Scanned additional comments (PDF)



# Compiled Comments

---

List your top 3 priorities in the plan							General Comments						COMMENT TALLY	
Area	Priority #1	Policy area	Priority #2	Policy area	Priority #3	Policy area	Comment	Category #1	Category #2	Category #3	Category #4	Category #5	Category #6	
1	'Ele'ele/Port Allen	Remove invasive shrubs from road sides and replant with native plants.	Shared Spaces	Repairing pedestrian bridge	Transportation		is the general plan for 'Ele'ele to be an agritourism town! Will coffee be the main crop of agritourism?	pedestrian bridge-repair	agritourism					2
2	'Ele'ele/Port Allen	A skatepark or someplace for kids to congregate	Shared Spaces	Better parks, 'Ele'ele park is so unsafe and outdated	Shared Spaces	Bike/walking path that allows for a safe walk from 'Ele'ele to Hanapepe and hopefully to salt pond	Transportation	Great start! Thank you for your hard work!	Skatepark	Improve parks	Multi-modal transportation			6
3	'Ele'ele/Port Allen	Walkable neighborhoods and town centers	Transportation	Mini park areas	Shared Spaces		Well designed poster boards!	Walkable	mini parks	Skatepark				4
4	'Ele'ele/Port Allen	Skatepark!	Shared Spaces	Pedestrian traffic stop on the highway between low income housing and 'Ele'ele school	Transportation	Fix pedestrian highway overpass to 'Ele'ele shopping center	Transportation	Thank you, all these future projects will enrich our community!	Skatepark	Pedestrian Overpass to 'Ele'ele Shopping Center	Pedestrian safety			7
5	'Ele'ele/Port Allen	Skatepark	Shared Spaces	Fix pedestrian overpass to 'Ele'ele shopping center	Transportation	Bike paths!	Transportation		Skatepark	Pedestrian Overpass to 'Ele'ele Shopping Center	bike paths			
6	'Ele'ele/Port Allen						I agree with the plan of connecting neighbors because it would be easier for people to connect. For the expansion at port Allen I don't agree with because we already have enough stores there and we don't wanna destroy the beauty of the island even more. I would agree with it if they would make those things in places where it is already build.	Support connecting neighborhoods						
7	'Ele'ele/Port Allen						I agree with the county repairing the Bridge because that has been closed down for 3 years and I have a high fear of whenever I go ahead and cross the sidewalk leading to the shopping center that I might get hit by one braddahs lifted 2003 Toyota Tacoma.	repair pedestrian bridge						
8	'Ele'ele/Port Allen						I agree with the county repairing the pedestrian bridge because it has been broken for 3 years and it would be safer if people could walk on the bridge rather than to cross the street.	repair pedestrian bridge						
9	'Ele'ele/Port Allen						I agree with the roundabouts because I think that it will actually improve traffic flow, especially in the morning. I also think that the pedestrian bridge should be removed because I don't think that it is strong enough to be above the road. we should add more stuff in between Kalaheo and Ele'ele.	support roundabouts	pedestrian bridge - remove					
10	'Ele'ele/Port Allen						I don't agree with the roundabouts but I think is stupid and maybe the tourist wouldn't know how to drive in it. I agree with improving the hill path up to Ele'ele school and fixing the bridge in Ele'ele cause it makes it easier to walk form Historic Hanapepe Town to Ele'ele shopping center, without walking on the main highway. I don't agree trying to access the natural costal region because people could go their and leave there rubbish on the ground and destroy the natural resources.	against roundabouts	pedestrian bridge - repair	Against access to natural coastal region				
11	'Ele'ele/Port Allen						We need to restore the roads to 'Ele'ele school and the bridge that connects the town and shopping center. There is no need for a roundabout because there is already a turn off road, so destroying that and adding more concrete seems like too much work for something that is not even going to make a big difference. Adding the node seems like a good idea because it will help insure safety for visitors on the tours. Removing the invasive plants are good because we could restore native plants.	repair roads	pedestrian bridge - repair	against roundabouts				
12	'Ele'ele/Port Allen						they should plan on finishing the bridge in Hanapepe town before on starting to improve the hill going up Ele'ele school. also they should start finishing the bridge at Ele'ele shopping center going to Ele'ele school over the by pass kids walks cross the high way to go to school to make it safer for kids to walk to school and not get hit.	finish bridge in Hanapepe	pedestrian bridge - repair					
13	'Ele'ele/Port Allen						Finish the pedestrian overpass by big save because, kids and adults use that bridge to cross and it's dangerous to cross that highway. People speed down that highway and run red lights.	pedestrian bridge - repair						

List your top 3 priorities in the plan							General Comments						COMMENT TALLY		
Area	Priority #1	Policy area	Priority #2	Policy area	Priority #3	Policy area	Comment	Category #1	Category #2	Category #3	Category #4	Category #5	Category #6		
14	Ele'ele/Port Allen						I think that instead of making all these new plans to build places on the west side, you should finish fixing the Hanapepe bridge. The over pass bridge from the shopping center to Ele'ele school needs to be repaired because the kids that have to walk to school and home now have to walk across the cross walk, in traffic. People run the red light all the time at that intersection and that is really dangerous.	finish bridge in Hanapepe	pedestrian bridge - repair						
15	Ele'ele/Port Allen						They should focus on the bridge going from the 'Ele'ele shopping center to the housings because many people use the bridge to make it safely to the shopping center. Another thing that could be done is move the flashing yellow light farther up the hill coming down from 'Ele'ele so there's more time for people to stop because they don't see it early enough. They should add flashing lights by the crosswalk at the top of Hanapepe town hill because it's hard for people to see if anyone is crossing.	pedestrian safety - support RRFB crossings	pedestrian bridge - repair						
16	Ele'ele/Port Allen						The parking lot by port allen should be repaired and expanded more	repair parking at port allen							
17	Ele'ele/Port Allen						I think glass beach shouldn't be a paved road because a lot of tourists already go there and takes the glass from the beach which is losing the name of glass beach and I think the paved road would attract more people to the area and even more class would be taken.	protect glass beach - no paved road							
18	Ele'ele/Port Allen						The roundabout placement is going to cause more problems than it solves. How would the rigs, buses, and big trucks get through the roundabout? Even if they were able to get through traffic would increase.	against roundabouts							
19	Ele'ele/Port Allen						Dumb know this guys like put one round about on the highway in Ele'ele how that going work out going just create more traffic and what about the rigs how they going go through um, is the stupidest thing I ever heard	against roundabouts							
20	Ele'ele/Port Allen						For the roundabout "replacing" the traffic light by the Ele'ele shopping center, it will become very difficult for large company rigs to travel around the island because of their extreme size, creating more traffic	against roundabouts							
21	Ele'ele/Port Allen						I have a couple of comments that I need to say. First of all, for these construction works, how long will it take? Usually they take a very long time finishing up their job. I also want to know who will be managing to ensure guaranteed progress. I want to know because I have suggestions. Another thing is, they should build a community pool for Ele'ele low income. Finally, the bridge across the old grinds needs to be fixed, so it's safer to cross the street to go to the store, especially children.	support swimming pool	pedestrian bridge - repair						
22	Ele'ele/Port Allen						I believe that it is important to repair the bridge going to Ele'ele shopping center. People of all ages have used this bridge for generations and it is the safest walking route in comparison to crossing the highway. I have personally witnessed many kids nearly get hit by cars due to impatient drivers. If you want to avoid fatalities, please make this bridge a priority	pedestrian bridge - repair							
23	Ele'ele/Port Allen						Id say to make the crosswalks on the highway safer. Put warning lights that they can press. Also for the stop ahead warning coming from Lihue to the stoplight should be earlier and move more up for safety reasons and the roundabout by the big save is useless. Remember there are boat pullers and big trailers that passes there and making one there just gonna make it harder for the drivers. PLEASE PUT LIGHTS BY ELE ELE PARK	pedestrian safety							
24	Ele'ele/Port Allen						The roundabout on Waialo road is an idea for another place, in my opinion. It has too many risk factors, i.e. big rigs passing through, school busses, and more importantly, where would we implement cross walks? If the roundabout is to be done, I would hope that they would flatten out the road, build safe crosswalks for pedestrians, warning signs, etc.	against roundabouts	pedestrian safety						
25	Ele'ele/Port Allen						I feel that the trail going from Hanapepe to Ele'ele School should have lights installed so that young kids can feel safe walking home, and parents can be reassured their kids are safe.	install lighting on pedestrian trails							
26	Ele'ele/Port Allen	Making sure food production is still in the area	Economic Development	Congestion concerns	Transportation	"Agritourism" being directed to tourists and minimal local priority	Economic Development	Over development of the area for industrial development needs to be watched	food production	traffic	tourism				
27	Entire West Region/Hanapepe	Skatepark!	Shared Spaces	Skatepark!		Skatepark!		Skatepark							



List your top 3 priorities in the plan							General Comments						COMMENT TALLY	
Area	Priority #1	Policy area	Priority #2	Policy area	Priority #3	Policy area	Comment	Category #1	Category #2	Category #3	Category #4	Category #5	Category #6	
28 Entire Westside Region	Skateparks	Shared Spaces	Fix Pedestrian Overpass to 'Ele'ele	Transportation			We need skateparks on the west side; fix it up because it's broken (pedestrian overpass)	Skatepark	Pedestrian Overpass to 'Ele'ele Shopping Center					
29 Entire Westside Region	The pedestrian walkway/overpass over highway	Transportation	Improvements to parking in Koke'e	Transportation	Skateparks	Shared Spaces	We need a new skatepark on the west side	Skatepark	Parking in Koke'e					
30 Entire Westside Region	Build skatepark	Shared Spaces	Bike path	Transportation	Improve public facilities - create more light industrial space	Economic Development	Skate Park; bike path between Kekaha-Waimea; fix and maintain public restrooms and parks	Skatepark	Bike path between Kekaha-Waimea					
31 Entire Westside Region	Skatepark	Shared Spaces	Walking path (Kekaha)	Transportation				Skatepark	Walkability					
32 Entire Westside Region	Multigenerational playgrounds - encourage x generational interaction!	Shared Spaces	Safe streets for all means of transportation - feet, bikes, cars, skateboards, etc.	Transportation	Support for the skatepark - a safe place for kids/young people to gather, be outside	Shared Spaces	Shared streets, speed bumps/cushions; Support of elderly to be outside and active to social interaction and exercise decreases chronic disease and depression; Excellent goals and future projects.	Intergeneration spaces	multi-modal transportation	Skatepark				
33 Entire Westside Region	Skatepark	Shared Spaces	Skatepark	Shared Spaces	Skatepark	Shared Spaces	This card is from my 12 year old son; Both of my kids, and I, and even my wife really support a skatepark. Thank you.	Skatepark						
34 Entire Westside Region	Promote Waimea as a historic town	Heritage Resources					What about our fresh water resources?; What about sustainable agriculture?; Are the homes being built for local families or Americans moving over?	Freshwater Resources	Sustainable Agriculture	New housing				
35 Entire Westside Region	Skatepark; Street course/transition section	Shared Spaces	Multi-use bike path	Transportation	Youth art	Shared Spaces	My name is Kofi Lovelace. I'm 7 years old, I've been skating for 6 years. I skate Kapaa skatepark everyday! If there was a skatepark on the westside we would come out multiple times per week	Skatepark	Bike path	Public Art				
36 Entire Westside Region	Skatepark	Shared Spaces	Bike paths	Transportation	Public art	Shared Spaces	Willing to help design park. History in skatepark design. P: (310)562-1894 Email: zackarts@icloud.com; Also I'm a local artist, I can do mural work or anything involving painting or design insta/12zackarts12	Skatepark	Bike path	Public Art				
37 Entire Westside Region	Skatepark; Street course/transition areas	Shared Spaces	Community multi-use path	Transportation	Public art and events etc.	Shared Spaces	Anahola Surf n Skate. Yes, Skate shop owner I will help anyway I can. Cameron Lovelace (808)631-0432	Skatepark	multi-modal transportation	Public Art				
38 Entire Westside Region	Skatepark	Shared Spaces	Community playground	Shared Spaces	Public art	Shared Spaces	As a small business owner who sells skate related items. I hear directly from our youth that they want more stuff going on and a new skatepark will be perfect to peak their interests.	Skatepark	playground	Public Art				
39 Entire Westside Region	Skatepark please. Community stewardship is strong for this as it serves all types of people and links our community, children, adults, moms, dads, all.	Shared Spaces	Shared use parks with multigenerational facilities for keiki (playground), baby paths for strollers, adolescent (skatepark), Dads (skatepark with pavilions), senior exercise equipment.	Shared Spaces	Medical hub in Waimea	Economic Development	Kauai has many sports fields, courts, a few pools, equestrian access areas, but no real skatepark. Design can promote positive interaction with adjacent paths/pavilions, and a high quality designed skatepark. Many good people have worked over a decade on a skatepark. For example the Kaula Skate Ohana and Wilcox Keiki Bike and Skateboard Safety Day (over 200 kids). We give out helmets, full pad sets, teach safety and skills. Skateboarding promotes agility and fitness which is critical for our communities health.	Skatepark	Intergeneration spaces	Medical services				
40 Entire Westside Region	Skatepark	Shared Spaces	Skatepark	Shared Spaces	Skatepark	Shared Spaces		Skatepark						
41 Entire Westside Region	Skatepark in Hanapepe	Shared Spaces	Improve Waimea river crossing (Build bridge or maintain existing crossing)!	Resiliency	Maintain public parks better! Remove homeless drug addicts from town!	Shared Spaces	Discontinue camping at Lucy Wright Park	Skatepark	Bridge Repair	ped/bike paths				
42 Entire Westside Region	Skatepark! And Sports Center Bike path from Kekaha to Waimea. More accessible safe outlets for kids like sidewalks and speed bumps through Waimea town.	Shared Spaces	Clean bathrooms without homeless and drugs.	Shared Spaces	Affordable housing but not where it is an eyesore.	Community Design		Skatepark	Clean public restrooms	Affordable housing	Sports complex	No camping		
43 Entire Westside Region	Housing development should happen up and away from the middle of town.	Community Design	We need more recreational areas for kids.	Shared Spaces	Use the facilities that we already have. Update it and grow on that. Why build more!	Community Design	This "West Kauai Community Plan" should be revisited until it meets the needs of community members.	no new development in existing towns						
44 Entire Westside Region	Skatepark	Shared Spaces					The kids and community need it! Bright Krinsky Email: brightkrinsky@gmail.com P: (808)755-8715 For involvement volunteering	Skatepark						
45 Entire Westside Region	Skatepark	Shared Spaces	Soccer Field	Shared Spaces	Concert Auditorium	Shared Spaces		Skatepark	Sports complex	Auditorium				
46 Entire Westside Region	No buildings	Community Design	No resort	Community Design	No Plan		Leave the island of Kauai alone let it be island because its not benefiting us people that live here its benefiting all the tourist.	No Development						
47 Entire Westside Region	Green space	Shared Spaces	80 acres for sports complex. What about 300+? Not all houses	Community Design	Skatepark	Shared Spaces	Where is salt pond? What is the plan for that area? No hotel please, helicopters too loud over residential areas	Green spaces	Sports complex	Skatepark	preserve historic character			

List your top 3 priorities in the plan							General Comments						COMMENT TALLY	
Area	Priority #1	Policy area	Priority #2	Policy area	Priority #3	Policy area	Comment	Category #1	Category #2	Category #3	Category #4	Category #5	Category #6	
48 Entire Westside Region	Skatepark	Shared Spaces	Bike path	Transportation	Open spaces public parks	Shared Spaces		Skatepark	Bike path	Public parks				
49 Entire Westside Region	Please build a safe skatepark for our keiki	Shared Spaces						Skatepark						
50 Entire Westside Region	Strengthen and improving police dept. Preserve and partnership with business and community		How does education and work _____ ?											
51 Entire Westside Region	A safe but mid approved, wheelchair skatepark	Shared Spaces	In a safe area with a beach or lake	Shared Spaces	?? Clond ohanas case where a cide ohana		I want a nice community so we can be a bigger, nice playgrounds happen, safe for keiki	Skatepark	Safe spaces	Wheelchair accessibility				
52 Entire Westside Region	Skateparks	Shared Spaces	More recreational space multi-use path	Transportation				Skatepark	multi-modal transportation					
53 Entire Westside Region	Long range plans for when the ocean rises. The current plans look like they are for 20-30 years, but no longer.	Resiliency	Roads need to be wider with bike zones. New roads eventually	Transportation			Thanks for all the work that went into this presentation. We live in paradise.	Longer range SLR plans - beyond 30 years	widen roads					
54 Entire Westside Region	"Shared Space" Skatepark in Hanapepe with youth stipend/jobs to design and build community would match/fundraise	Shared Spaces	Walkable levees Hanapepe and Waimea	Resiliency	Provide access for traditional practice 'Ele'ele	Heritage Resources		Skatepark	Walkable levees	space for traditional practices				
55 Entire Westside Region	Skatepark in Hanapepe	Shared Spaces	Increase in permit and ___ \$ Fee Port Allen? Support the Harbor how?!	Economic Development	Skatepark, Skatepark	Shared Spaces	Messed up the county took down the DIY skatepark "Boneyard" by Salt Pond. There's no more island wide for youth to ride!	Skatepark	Increase permit fee Port Allen					
56 Entire Westside Region	Skateparks	Shared Spaces	Improve usability and safety of existing parks	Shared Spaces	Protect Pakala village	Community Design	There is now plenty of research proving the validity of skateparks as a reducer of crime economic stimulator, and safe space for diverse youth.	Skatepark	Improve parks	Protect Pakala Village				
57 Entire Westside Region	Multi-modal transportation	Transportation	Parks	Shared Spaces	Mixed use	Community Design	Apply vision zero (eliminate traffic related deaths through best design practices) to this community plan.	Multi-modal transportation	parks	mixed-use				
58 Entire Westside Region							Provide clean and advertised restrooms.	Clean public restrooms						
59 Entire Westside Region	Skateboard Park	Shared Spaces	Bike Pathways	Transportation	Protection of natural and existing resources	Shared Spaces	I would like to be involved in a project to build a skatepark. Our 501 C3 organization, Kauai Skate Ohana has resources to help. Rob Filarski P:652-5574	Skatepark	bike paths	protect natural resources				
60 Entire Westside Region	More free or affordable outdoor activities	Shared Spaces					Kauai Disc Golf reached the 200,000 view of Welliwei on google maps Disc Golf, turned an underutilized park to get families, local and visitor to enjoy the outdoors, low cost, low maintenance	recreational facilities	Disc golf					
61 Entire Westside Region	Skatepark	Shared Spaces					We need a skatepark on the westside for us and our children.	Skatepark						
62 Entire Westside Region	There is a need (especially on the westside) for a skatepark.	Shared Spaces					Skateboarding/Skateparks provide a safe space for people of all ages to pursue an activity that benefits a person: physically, mentally, and spiritually.	Skatepark						
63 Entire Westside Region	Affordable housing other than habitat for humanity.	Community Design	More recreational facility areas (motocross track) upgrade parks	Shared Spaces	Leave Polihale alone ...	Shared Spaces	Promote and support small business growth in on the westside. New businesses don't seem to last; Protect the integrity of Waimea in terms of how homes are built	Affordable housing	Recreational facilities	Polihale				
64 Entire Westside Region	OCE in all regions needs more detail what does that entail for current residents? How will it be enforced - especially with new development													
65 Entire Westside Region	Increased shared spaces for promoting physical activity. Westside bike, walk, skate path similar to Kapa'a	Shared Spaces	Increase locally based sustainable agriculture development	Economic Development	Revamp Russian Fort into a learning center attractive to locals and visitors	Heritage Resources		recreational facilities	Sustainable Agriculture	enhance historic places				
66 Entire Westside Region	Protecting pa'akai - moving airport to Lihue	Heritage Resources	Speed bumps on Hanapepe ex. Anahola Granola rd. before the bridge	Transportation	Finishing construction/rebuild of the Hanapépé bridge	Transportation	Paid parking in the park for visitors behind fire station for art night - \$ goes to the community; parks for skate, play, grow - Hanapépé; What about the rocky area west of the river mouth?	protect salt ponds	speed bumps	Hanapepe bridge				
67 Entire Westside Region	Skate Parks	Shared Spaces	Maintain and upgrade existing parks Polihale	Shared Spaces	Keeping the historical heritage alive	Heritage Resources	Development of the mill site is interesting and could help bring dollar and life to the area.	Skatepark	park improvements	enhance historic places				

List your top 3 priorities in the plan												General Comments						COMMENT TALLY
Area	Priority #1	Policy area	Priority #2	Policy area	Priority #3	Policy area	Comment	Category #1	Category #2	Category #3	Category #4	Category #5	Category #6					
68 Entire Westside Region	Transportation – It would be great to create more ways to get around the island. The Netherlands is an extreme example, but the bike path system they have is tremendous. We don't even need to that level, but safe place to or ride your bike. I see the proposal between Waimea & Kekaha would be even better connecting all the "towns" on the Est Side. Also transportation changes related to making walking towns more shade trees along sidewalks, more sidewalks. Love the street art concept to slow down traffic.	Transportation	Heritage Resources – so important to honor and maintain as a strong community and honor the diverse heritage	Heritage Resources	Economic Development – Increasing this could create less reasons to go to Lihu'e. Also more jobs and opportunity for folks on West Side.	Economic Development		Bike paths	enhance historic places	more jobs								
69 Entire Westside Region	Corporation use of restricted use pesticides	Economic Development	Kekaha dump and the impact on a) ocean, b) aquifers c) height d) community	Resiliency			Note: the area designated for agriculture includes majors and PMRF. What are you doing to lift the ban on access to PMRF? Note: Restricted use pesticides and GMOs are currently under scrutiny by many mainland groups. I did not see mention in your policies any consideration of issues re: pesticide use or the constant use of present site for refuse "the Kekaha dump" Note: The land on the ma uka side of rt. 50 is designated as ag. Today, what win you do to open the ownership/lease of that land as it is presently occupied by corporations	use of pesticides	Kekaha landfill									
70 Entire Westside Region	Pohihale – discourage driving on sand? Generations of family tradition includes the ability to drive up to camp/fish/dive/pulehu at spots on sand. The last thing we want is to turn it into a tourist destination w/ a big parking lot and too many rules! Keep it the way it is!	Shared Spaces	Need youth activity centers in Hanapēpē – Skate park, swimming pool, modern children playground	Shared Spaces	Need to <u>stop</u> catering to wealthy! Why are all the pristine areas going to rich homes/resorts? We don't want our West Side over developed!	Economic Development		Allow driving on sand	Skatepark	tourism								
71 Entire Westside Region	Community Design = for Waimea + Resiliency needs to be revisited and more community input from those actually living there and who will be affected	Community Design	Economic development for Waimea revisited	Economic Development	More meetings for public input -> residents -> long-time residents of specific areas (i.e., Makaweli, Hanapēpē, Waimea, etc.)	Planning process	Kōke'e - "visitor experience" need to focus on local residence and access to cultural areas especially for gathering and cultural practices Mana - Goal 2 increase Hawaiian cultural awareness and education for all employees of PMRF	more community meetings										
72 Entire Westside Region	Promote Waimea as historic town	Economic Development	Skatepark	Shared Spaces	Skatepark	Shared Spaces	community needs a skatepark	Skatepark	promote historic towns									
73 Entire Westside Region	Skate Park - Please, Please, Please	Shared Spaces					Please build a skatepark the keki (sic) need it!!! For health and happiness(sic) every other island has multiple lets keep the kids out of trouble and give them a place to be kids not just stuck on cell phones!!!	Skatepark										
74 Entire Westside Region	Hanapēpē - focus on trash removal in the valley all the abandoned cars!	Shared spaces	Infill - be specific for what that means - Hanapēpē and Waimea	Community design	Waimea - no more resort - "provision resort" on 400 county acquisition map	Economic Development	"Ele'ele - Port Allen - no more development	clean public spaces	infill	no new tourism								
75 Entire Westside Region	No hotels, store, restaurants, low-income housing	Community Design	More places for animals. Doggie park.	Shared Spaces	Golf courses - NO! Go other side of island.	Community Design	We already have enough structures (e.g., stores that go out of business still got structure standing.); animals don't have anywhere to go!!!	No new Development	Dog Park	No golf courses								
76 Entire Westside Region	Community Activities	Shared Spaces	More affordable housing	Community Design	Small business opportunity for westside residents	Economic Development		Community Activities	Affordable Housing	Small Business Support								

List your top 3 priorities in the plan							General Comments						COMMENT TALLY	
Area	Priority #1	Policy area	Priority #2	Policy area	Priority #3	Policy area	Comment	Category #1	Category #2	Category #3	Category #4	Category #5	Category #6	
77 Entire Westside Region	Heritage Resources	Heritage Resources	Controlled development with focus on environmental impact and climate change prep.	Resiliency	Maintain community identity and west side culture.	Community Design	great work on the presentation	Climate Change	Preserve town character					
78 Entire Westside Region	Do NOT discourage driving on beaches @ Polihale!	Shared Spaces	Do NOT develop Polihale	Shared Spaces	Support Waimea sports complex	Shared Spaces	Add flashing lights @ crosswalks through Hanapēpē on highway	Polihale development master plan - No	allow driving on sand	Waimea Sports Complex			ped/bike - safety	
79 Entire Westside Region	Economic Development	Economic Development	Community Design	Community Design	Transportation	Transportation	While I generally agree with the basic econ development plans for each area, I believe some tourism should be in Kekaha as the general area Residents would have a challenging time supporting local businesses.	Tourism - some						
80 Entire Westside Region	Care for the aging for we are a community	Community Design	Dog park, so animals can also exercise with owners	Shared Spaces	Bike, walking, running path (NOT alongside the highway!) Too dangerous.  - with possible fountains, but not necessary if too costly -possible lighting	Transportation	Promote healthy lifestyle and environment.  Exercise facilities, ADA awareness for facilities not only for the elderly but youth get hurt too and may need to use ADA ramps, etc.  Aquacise pool no dealer than 4'! Example: Waimea Cottage Pool (3-4') perfect for kupunas.  Lots of walkers walk UP Waimea Canyon Road - weed too tall to walk safely, no path to walk on!	Senior care	Dog Park	ped/bike - safety				
81 Entire Westside Region								no new resorts						
82 Entire Westside Region														
83 Entire Westside Region	Job creation & variety to hold future ??	Economic Development	The right kind of housing & more off highway access for cars	Community Design	Kekaha Mill rehab for economic development	Economic Development	New open coastal edge zone (OCE) is not necessary & punitive to land owners. They should be able to enjoy and use their land. The flood maps will hinder their use w/out action - very unfair.	Job creation - what kind?	housing	Kekaha Sugar Mill - economic development			OCE - not fair to land owners	
84 Entire Westside Region	In terms of sea level rise - goal should be to protect what we have, retreating means giving up, never to get back what was lost.	Resiliency	Utilize cultural and historic sites to attract business opportunities. Towns need places to park - especially Waimea.	Economic Development	Increased opportunity? Increased population, visitors, etc. - traffic is already bad - need some thought on this, this for the whole west side - Kalaheo too!	Community Design	Thanks for opportunity to comment. Good job putting this together.	Sea Level Rise	promote culture and history	more people means more traffic				

Area	List your top 3 priorities in the plan						General Comments						COMMENT TALLY	
	Priority #1	Policy area	Priority #2	Policy area	Priority #3	Policy area	Comment	Category #1	Category #2	Category #3	Category #4	Category #5		Category #6
85 Entire Westside Region							<p>1. Pg. 7 - What are the proposed amendments to the GP proposed by the WK GP?</p> <p>2. Pg. 51 - Provisional resort mentioned in Waimea section but provisional Ag. not mentioned in the Hanapepe - Ele'ele section.</p> <p>3. Include maps that show the entire community, not just segments near town core.</p> <p>4. Note names of existing neighborhoods on maps if reference made in report.</p> <p>5. Need glossary defining planning terms, acronyms, Hawaiian words (i.e. freeboard, greenfield, CRS, etc. in order to comment intelligently.</p> <p>6. Numila given less "attention" compared to Pakala, Kaumakani, &amp; Kaawanui villages in the report.</p> <p>7. Need map showing IAL lands in relationship to lands currently zoned otherwise &amp; potentially developable.</p> <p>8. Need education on form-based code to avoid misunderstanding &amp; lack of communication with affected residents/property owners as occurred in Kalaheo/Koloa (South Kauai plan).</p> <p>9. Include appendix to include all ideas/scenarios shared in the plan process for future reference, not only what County ultimately sees as feasible &amp; worthy of consideration &amp; an investment priority.</p>							
86 Entire Westside Region	Address access to beaches Kaumakani - Makaweli.	Shared spaces	Parks & recreational walk/bike paths	Shared spaces	Promote small farms	economic development	<p>1. Like plans to promote Waimea as health/wellness economics.</p> <p>2. Protection of Salt Pans &amp; relocation of airport.</p> <p>3. On A personal level would like easier access to graveyard in Kaumakani.</p>	beach access - kaumakani	ped/bike paths	agriculture - small farms	preserve historic town character			
87 Entire Westside Region							<p>1. Kōke'e state park made to be more like National parks where tourist pay a fee that can be used for park upkeep and visitor education.</p> <p>2. Another pedestrian bridge to connect Hanapepe town to Ele'ele sidewalk or Hanapepe Heights to Salt Pond beach park.</p> <p>3. Relocate Burns field to help preserve the integrity of Salt Ponds salt beds.</p> <p>4. Increase visitor education about historic areas, reef and ocean preservation, native &amp; wildlife conservation and preservation.</p> <p>5. Increase island sustainability through agriculture promotion and programs.</p>	Kōke'e State park - fees for tourists	new pedestrian bridge - Hanapēpē town to 'Ele'ele or Hanapēpē heights to Salt Pond beach park	Relocate Burns field	Tourism - visitor education	promote agriculture		
88 Entire Westside Region	Connect all towns with multi-purpose trails	Transportation	Multi-use trails along levees trail along shoreline connecting all the cities	Transportation	Improving pedestrian infrastructure and access to nature	Transportation	<p>Plan should be focused on quality of life improvements that will improve physical, mental health and happiness clear well thought out pedestrian and bicycle infrastructure connected to parks and green spaces - more sparks with trees and rain gardens and interpretive walking trails show ____ natural history and botany, valleys, around plantation landmarks and the shoreline; Exercise, human powered transportation and connections with nature are good for the environment, improve traffic, lead to physical health (lowering medical costs) ____ anxiety and depression which reduce suicide rate and give people positive things to feel good about, and kids to get around so they feel empowered and less bored and depressed.</p>	ped/bike - trail connect towns	ped/bike - trail along levee	ped/bike - improve infrastructure				
89 Entire Westside Region	Safe connections between communities. Alternative evacuation routes, especially around vulnerable bridges. Alternative to vulnerable highway in Kekaha. Bike path from Kekaha to Numila.	Transportation	Recognize, protect, and enhance the natural scenic resources. Ocean views. Pali/cliffs. Mountain views. Contrasting rolling green fields.	Heritage Resources	When adding "hardscape" improvements like curbs gutters, and sidewalk in towns incorporate design details such as concrete colorants and wood or stone texture to minimize aesthetic conflict with heritage structures.	Shared Spaces	<p>Maps &amp; plans should show all of the pali/cliffs as significant design features and recognize them as barriers to pedestrian movement.</p> <p>Mixed use is essential, but recognize thresholds when industrial operations may be incompatible with other uses and should be monitored and constrained.</p> <p>Kaunualii Hwy is a dangerous barrier for pedestrians and bicyclists. Different road side segments and crossing points present variety of risks. Relocate Burns Field airport to less vulnerable, more compatible site. Provide at least one traffic light in Waimea.</p> <p>Enhance or remove dangerous crosswalks, especially the one on curve at bottom of hill between 'Ele'ele and Hanapepe.</p> <p>Construct sidewalk up vacant section of Moi Road.</p>	Safe connections between communities	Protect natural scenic resources - include pali/cliffs as significant features	Mixed use - support but incompatible uses should be constrained	ped/bike safety - enhance or remove dangerous crosswalks	Relocated Burns field	construct side walk - Moi Road.	



List your top 3 priorities in the plan							General Comments						COMMENT TALLY	
Area	Priority #1	Policy area	Priority #2	Policy area	Priority #3	Policy area	Comment	Category #1	Category #2	Category #3	Category #4	Category #5	Category #6	
90 Entire Westside Region	Perpetuating Hawaiian cultural heritage "By the People" 4 the People...	Heritage Resources	Mālama 'āina wai ha. At my home...west focusing on youth in Kaua'i"	Economic Development	Eliminating the "non-existent" funding from Federal, state, county, impossible	Economic Development	Leading by Example, Talk is cheap...come 4485 Laau Rd. see what we doing and vision mission statement for Waimea Kaua'i. -Leialoha Pu'uhonua, PaPa Heenalu							
91 Entire Westside Region	A bicycle/pedestrian path linking 'Ele'ele and Kekaha so cars aren't necessary & cyclists & pedestrians are safe.	Transportation	Repave the government roads as an alternative route - the west side is at risk of being inaccessible w/ a single bridge collapse.	Transportation				bike/ped path	roads - repave					
92 Entire Westside Region							Pls identify DHHL lands on town maps - or wherever it is	Show DHHL on town maps						
93 Entire Westside Region							The Westside Region of Kauai has the potential to be "a fair weather Moab" for bicycle sport tourism. Just provide safe bike access from Kalaheo (or even Poipu/Koloa) all the way to both Barking Sands and Kōke'e and then promote bicycle tourism, for novices to experts. What a healthy addition to this 'quiet and dry side' of the island; the bike path in Kapaa is a wonderful start, but the potential is much greater on the Westside for locals and visitors.	Bike Paths						
94 Entire Westside Region							Kauai has the potential to be the first 100% renewable energy county in the United States. A solar energy museum and educational center (for local K-12 student, KCC students and tourists) would be a wonderful addition to the Westside, perhaps located adjacent to the solar facility near Ele'ele. Try imagining that Zuckerberg, Case, Musk and some of Kauai's celebrity "owners" on the north shore would be willing to pay for this. Just find a connected and local leader to organize the effort.	renewable energy						
95 Entire Westside Region							The West side needs a good community skate park. There is only one outdated and unrepaired skate park in Kapaa. The west side needs it's own skate park! Bigger and better than the east side! And no more rain so more chance to use em. Or better yet, cover it for sun and rain. Protects the surface in the long run.	Skatepark						
96 Entire Westside Region							please build a new skatepark on the west side for us to enjoy, since boneyard was torn down we have no skate parks anywhere near the west side.	Skatepark						
97 Entire Westside Region							I see making more parking spaces in Kōke'e but building and advancing then westside towns is not right. There's a reason why I like and love the Island of Kauai, it's because it's not like a city. Keep the westside the same, go build on the east side. I no like wake up listening to cars and traffic like one city. Plus u no think going get more homeless if u advance and build more houses that nobody going can afford, better yet only the white people going can come and buy houses. So yeah try stop	No parking in Kōke'e	no new development					
98 Entire Westside Region							There are too much roundabouts, they're proposing roundabout at Kekaha, Waimea, Hanapepe, and Ele'ele. instead of turning those 4 way roads to roundabouts, why not install traffic lights instead? Installing traffic lights is so much easier, and also safer. If they install roundabouts, they will have to create new roads for big vehicles, but if they will put traffic lights instead, they don't need to create new roads for the big vehicles to cross, they just need to install traffic lights.	against roundabouts						
99 Entire Westside Region							I believe that we shouldn't have the Roundabout by the Ele'ele Stop light. this will cause many problems for rigs, bigger trucks, and buses. It will be very hard for them to pass through. There should also be RFE signs near the bus stop by the Ele'ele Nani entrance to make sure that pedestrians are safe while using the cross walks. Instead of the roundabout there should be a warning sign farther up the highway so it gives drivers more time to slow down before the stoplight.	against roundabouts						
100 Entire Westside Region							I am born and raised on Kauai and feel that BEFORE any development is done to west side community, it is imperative that the traffic situation to/from Lihue is addressed. I agree that affordable housing is needed, BUT how will the county ensure that the houses are going to be sold to locals? In today's real estate market, us locals are being pushed out of the market, not being able to compete financially with other people from the mainland for houses, and some mainland people are buying houses	address traffic	affordable housing for locals					

List your top 3 priorities in the plan							General Comments						COMMENT TALLY		
Area	Priority #1	Policy area	Priority #2	Policy area	Priority #3	Policy area	Comment	Category #1	Category #2	Category #3	Category #4	Category #5	Category #6		
101 Entire Westside Region							-continued to either flip for profit or buying multiple houses to rent. For example the Kalaheo housing market, Kakela Makai has made the housing market in Kalaheo ridiculously expensive, and many of the people who live there are not even from here, most local families cannot afford million dollar homes. Before building, it might be helpful to get data on how many families who are financially capable, would buy a house. Also, how do we ensure that the West Side does not turn in Kapaa?	affordable housing for locals							
102 Entire Westside Region							Creating roundabouts throughout the west side of Kauai will cause major traffic and difficulties for big semi-trucks to get gassed.	against roundabouts							
103 Entire Westside Region							cont.- The traffic in Kapaa is horrendous. I agree that the economy on the west side needs to be built up, but is it for the locals or for the tourism? I myself don't even go to Poipu anymore as it is overrun with tourists, hardly any local families do. We go to the west side, to get away from the tourism, so what will all of this development look like when it is done? West side is a community where I feel that hasn't changed for the worse, and it is imperative that we keep this mind.	address traffic	limit business development	no tourism					
104 Entire Westside Region							Although the plans are elegant, I must wonder at the wisdom of major community development and the impacts into the face of Climate Change. The carbon footprint of 1) projected growth (which very likely will not occur) and of the process of clearing and building will be enormous. Just imagine if we are forced to curtail airline travel to Kaua'i. To see just the tip of the iceberg follow this link. <a href="https://www.enn.com/articles/60043-study-carbon-emissions-soar-as-tourism-reaches-new-heights">https://www.enn.com/articles/60043-study-carbon-emissions-soar-as-tourism-reaches-new-heights</a>	climate change - future costs							
105 Entire Westside Region							1) I would like to see Salt Pond preserved as a cultural site, with less consideration and accommodation given to existing businesses and airport.2) I would like to see an even more cohesive plan that details funding and timelines for proposed projects/expansions.3) I would like a safer public spaces in Hanapepe, including a skate park to replace bone yard.4) I would like to see a hemp initiative for the Ag lands on the west side, specifically Kekaha. 5) Traffic management (Moi Rd) is a concern.	protect salt ponds	move airport	skatepark	support agriculture				
106 Entire Westside Region/Hanapepe	Skatepark!	Shared Spaces	Skatepark Please!		Skatepark!			Skatepark							
107 Entire Westside Region/Hanapepe	Skatepark	Shared spaces	Skatepark		Skatepark		I'm here to support building a new skatepark in Hanapepe	Skatepark							
108 Entire Westside Region/Kekaha/Waimea	Local westside industrial lot for rent a car/repair						Heavy rocks broader along the beaches in Kekaha may need to be reviewed for safety for elderly tourist or post signs "Enter at own risk"	Safe beach access	more fishing piers						
109 Entire Westside Region/Kekaha	Where is notions/icons on cesspool septic issues? Waste?	Resiliency	Waste management needs more detail.		Stop sign light by boat harbor possibly need for tourist who run stop sign let boaters through to relieve some traffic. Traffic is backed up 6-9 am and 2.5 pm from Waimea to boat house.	Transportation		Wastewater	Waste	traffic lights					
110 Entire Westside Region/Kekaha/Waimea/Hanapepe/Ele'ele/Port Allen	Shared spaces - we need a skatepark!!	Shared Spaces	West side farming - what can we do to get rid of all the toxic chemicals that are ruining the aina and the health of its residents.	Economic Development			Multiple shared spaces areas talk about the need for youth activities a SKATEPARK would be perfect. Kekaha lists wanted to identify a space for a public swimming pool. There is already one in Waimea. A skatepark would be much cheaper to maintain and provide many of the same benefits.	Skatepark	Get rid of toxic chemicals in farming						
111 Entire Westside Region/Makaweli	I think they call it "opuma" Portuguese leaves with thorns. Invasive trees & plants along highways, drainage buildings from Ele'ele - Mana -near salt pond country store drainage trees overgrown and should be cut down & poisoned also along the power lines - buildings also from Ele'ele to Mana.	Shared spaces	Graffiti on Hanapepe River Levee walls	Shared space	Access to beach straight from Kaumakani Camp & fix roads in camp & dangerous trees in camp	Shared Spaces		remove overgrowth	graffitti on levee walls	Beach access - kaumakani Camp					

List your top 3 priorities in the plan							General Comments						COMMENT TALLY			
Area	Priority #1	Policy area	Priority #2	Policy area	Priority #3	Policy area	Comment	Category #1	Category #2	Category #3	Category #4	Category #5	Category #6			
112	Entire Westside Region/Mana	Support for Diversified Ag - small farmers & restoring the 'aina to a healthy and productive environment and restore the many rivers to their original path flow	Economic Development	Move the landfill as far away from the Moana as possible	Resiliency	Keep the Westside Rural not another Tourist Town!	Community Design		Local agriculture	landfill	no tourism					
113	Entire Westside Region/Waimea	How will all of this affect traffic on the west side? Our infrastructure is already too small	Transportation	Love Waimea being a health care hub - don't expand - use what we already have.	Economic Development	Offering land leases to locals for ag. Mana: keep PMRF and inventory. Leave trees. Its keeping people out/away from Iwi Kupuna. Don't prevent driving on sand - raised awareness. Do not ___ road	Economic Development	No mention made about park behind big save; How will this all help to alleviate the drug and loitering problem on the west side; Before you build more fix what we have first; Waimea doesn't have the infrastructure; Why does Kōke'e need more parking if you want shuttles/tours?	Traffic caused by new housing	Waimea as health hub	allow driving on sand					
114	Entire Westside Region/Waimea	Skatepark :)	Shared Spaces					This is an incredible way to get kids into healthy hobbies and physical exercise.	Skatepark							
115	Hanapepe	Please make a skatepark in Hanapepe	Shared Spaces						Skatepark							
116	Hanapepe	Skatepark	Shared Spaces	Soccer Field	Shared Spaces	Concert Auditorium	Shared Spaces	Think about going big so my kids have room and resources to live and grow and healthy active lifestyle	Skatepark	Sports complex	Auditorium					
117	Hanapepe	Please make a skatepark in Hanapepe	Shared Spaces						Skatepark							
118	Hanapepe	Please make a skatepark in Hanapepe	Shared Spaces						Skatepark							
119	Hanapepe	Please make a skatepark in Hanapepe	Shared Spaces						Skatepark							
120	Hanapepe	Build skatepark in Hanapepe town	Shared Spaces					Best location for weather. Would have many volunteers! So many would help for free.	Skatepark							
121	Hanapepe	Improving shared spaces : Playgrounds, restrooms, open spaces repaired/cleaned up and a skatepark added.	Shared Spaces	Community Design	Community Design	Economic Design	Economic Development	Playgrounds and public parks/spaces a restrooms are all in disrepair and not able to be safely enjoyed by the general public; Safe walking/biking paths and lanes as well as more sidewalks especially.	Skatepark	Improve parks	Multi-modal transportation					
122	Hanapepe	Build skatepark for the keiki	Shared Spaces					Hanapepe is perfect location because rain just misses the coast most of the time.	Skatepark							
123	Hanapepe	Skatepark	Shared Spaces	Update/maintenance of playgrounds	Shared Spaces	Bike path	Transportation	A proper skatepark is desperately needed for the skateboarders, BMX and scooter riders on the island. Skateparks are very beneficial to the community as they give an outlet to people of all ages and reduce crime where they are built. It gives another option for youth sports, climbing in revenue to the town as well as local business.	Skatepark	Improve parks	bike path					
124	Hanapepe	Hanapepe Levee	Resiliency	Skateboard park in shared spaces	Shared Spaces	Hanapepe town neighborhood improvements	Community Design		Hanapepe Levee	Skatepark	Hanapepe town improvements					
125	Hanapepe	Access from the Hanapepe heights into "town" with a bike or stroller	Transportation	If the park (in Hanapepe) is being modified a "splash pad" addition would be great for kids	Shared Spaces	People like to speed down Kane Rd. and so some speed bumps would be good.	Transportation		Bike/Ped path from Hanapepe heights	park improvements	speed bumps					
126	Hanapepe	Develop its vacant and underused properties (before breaking new ground or sacrificing prime ag land)	Community Design	More public and shared spaces invest more money to maintain our parks and safe access ways	Shared Spaces			Protect Pa'akai! Offer the Pa'akai 'ohana more support close the beach access road. Look into expanding the pre-existing salt beds on the marsh side. Relocate and revoke the permits of the airplane and helicopter companies; We need to be more specific when talking about agriculture in my opinion, we need to focus on growing food for our island. Permaculture, food forests, community gardens, aquaponics	preserve/restore Hanapepe	Recreational facilities	protect pa'akai					
127	Hanapepe	Skatepark please	Shared Spaces						Skatepark							
128	Hanapepe	Skate Park	Shared Spaces	Skate Park					Skatepark							
129	Hanapepe	Fix Swinging bridge, Hanapepe River	Transportation													
130	Hanapepe	Traffic lights by fire station	Transportation					Too many cars, not enough roads and traffic relief	traffic lights - by fire station							

List your top 3 priorities in the plan							General Comments						COMMENT TALLY		
Area	Priority #1	Policy area	Priority #2	Policy area	Priority #3	Policy area	Comment	Category #1	Category #2	Category #3	Category #4	Category #5	Category #6		
131	Hanapepe	Public bathrooms	Shared spaces	Parking	Community design	Protect the salt pans. No airport	Heritage Resources	1. N _____ was a camp. I believe most buildings are destined to be removed (asbestos) 2. Would be great to get rid of utility poles (underground). 3. Fix the 1911 bridge - <b>NOW</b> Well done Presentation - thank you.	public bathrooms	parking	protect salt ponds		infrastructure - fix 1911 bridge		
132	Hanapepe	#1: Hanapepe road improvements: when will they happen?	Transportation	#2: Kona Road - Highway intersection, very dangerous, needs left turn lanes, perhaps traffic light!	transportation	#3: Restrooms closer to town than destroyed one in Town Park. #4: Something to engage teens! #5: Maintain properly Hanapepe swinging bridge	Shared spaces	Generally not enough thought is given to pedestrians - in the sense of how out of their way they are asked to walk to fit a plan that only seems to consider how cars are affected. As a walker I use the highway Hanapepe Rd. and crosswalk regularly. Going more than 1/4 mile out of my way on foot encourages jaywalking.	Road improvements - traffic light at Kona Road/Highway intersection	maintain public restrooms	fix Hanapepe bridge				
133	Hanapepe	No development on Iona Rd. as a pocket park	Community Design	Heritage resources Hanapepe mass _____ should acquire two parcels to be converted into a park to represent the loss of people's lives and dedicate that park to the people.	Heritage Resources	Remove asphalt from Kaalani Rd and leave for the protection of the Pa'akai.	Heritage Resources	1. Create a boat launching ramp for crabbing to Hanapepe river 2. Install roundabout at the intersection of Moi and Hanapepe Rd. 3. Historical properties should have easier access for financing and repairs of historical buildings.	new development - no on Iona Rd.	protect salt ponds - remove asphalt	Support historic preservation	Roundabouts - Mōi and Hanapēpē Rd.	boat launch Hanapēpē River		
134	Hanapepe							I think we should revive Hanapepe town and get it to be flourishing with businesses and people like how it was before. But, also keeping a historic feel and character as the town is a big part of Hanapepe and its history. We can do things like improve the road and the public bathrooms, preserve the character of the historic shopfronts, and encourage the usage of empty lots in the town.	Restore Hanapepe town	Preserve historic character	improve public restrooms				
135	Hanapepe							The reconstruction of Hanapepe Road bridge is a good idea because it is so unsafe and it is already old. For Hanapepe, I think there should be more parking spaces because at community events, there is usually no parking space. One thing that should be addressed is the new bridge on the highway and how the gas station near the bridge isn't getting enough business due to the bridge and the way they made the road/bridge making no one able to easily turn into the gas station.	repair pedestrian bridge	more parking					
136	Hanapepe							let there be hunting grounds in Hanapepe	expand hunting areas						
137	Hanapepe							stop making a fire lane road behind the Hawaiian homes in Hanapepe heights, its destroying property and sacred land. also its just making more rubbish piled up	No fire lane behind Hawaiian Homelands						
138	Hanapepe							I think Hanapepe should get some economic development like installing clean, public restrooms in Hanapepe town for residents and visitors. also I think encouraging the community of Hanapepe can help with driven economic events. Hanapepe should also have heritage resources like maintaining the inventory of historic properties, promoting historic tours and providing informational displays in town. we should also protect and preserve the traditions of hana pa'akai at puolo.	improve public restrooms	Preserve historic character	protect salt ponds				
139	Hanapepe							I think we should make clean restrooms with 6 stalls and 2 showers, why I wanted showers is so that, since their is plenty of homeless they will be able to shower. I think we should also make it a fun store where kids, teens, parents can go and cruise with they're ohana/friends.. if you guys do think about making a store what I would want too put in it is games and some ono food and a sitting area and the name should be "808hammahs!" I hope you guys really look into what I've got planned !	improve public restrooms	support small business					
140	Hanapepe							I believe that Hanapepe should stay the same on one condition. I think the way things are now are perfect except for how dirty everything is. If we all come together and clean the town it'll be perfect.	no new development	Preserve historic character					
141	Hanapepe							I think there should be either a one way only, or more cement pathways on the sides of the road by the Historic Hanapepe town. Especially during their Art walks on Friday nights, its really scary to drive around there because everyone is either on the roads or not checking for cars before they cross.	more sidewalks						
142	Hanapepe							My comment is that if they chose to create speed bumps along the Moi rd. it may create traffic for those living there trying to take their kids to school and going to work.	speed bumps - concerns with traffic						

List your top 3 priorities in the plan							General Comments						COMMENT TALLY		
Area	Priority #1	Policy area	Priority #2	Policy area	Priority #3	Policy area	Comment	Category #1	Category #2	Category #3	Category #4	Category #5	Category #6		
143 Hanapepe							I'm hereby coming forward to you explaining how important the Pa'akai is to all the locals and more that salt is bought worldwide. It is only produced there because of the mineral clay that is at salt pond beach.	protect salt ponds							
144 Hanapepe							After reading about Hanapepe one of the things that stood out to me were the proposes of making new housing up Hanapepe Heights, The reason it stood out to me is because I'm pretty sure all that land belongs to Robinson so now the county is gonna buy the land from Robinson and all the money they spent were gonna have to pay are taxes to the county for what they bought and also how will they determined who those housings belong to.	does RFP support?							
145 Hanapepe							I disagree on making the speed bumps in Hanapepe heights because I think it would cause a lot of problems with the neighborhood and the people.	against speed bumps							
146 Hanapepe							I believe lighting should be put around the park behind the fire station to cut down on illegal activities there and that more man-power and resources should be put into fixing the Hanapepe bridge.	install lighting to parks							
147 Hanapepe							I think that the first concern should be putting more resources and man power into completing the bridge on Kaumuali'i Highway.	finish bridge in Hanapepe							
148 Hanapepe							In addition to the Hanapepe plan I believe they should add a Kauai bus stop along Moi road. By adding a bus stop it will benefit the students and people of Hanapepe heights because it will be easier to travel home or where they need to be.	add bus stop at Moi rd.							
149 Hanapepe							I think the parking ideas on Kona road is a great idea there is no parking there right now and a lot of tourist go over there around that area to see the historical stores or food stores. but there is barley parking in that area I currently work at Kauai dental lab which is around that area and we barley have parking to yourselves	support more parking							
150 Hanapepe							we do not need new roundabouts by the intersections near McDonalds and Island Gym and Fitness. Instead of roundabouts, we could put our money into building traffic lights or making a 4-way stop sign. Although it may not help with the traffic that much, it will help reduce the risk of people running lights. Or you could keep the traffic lights but make the traffic light warnings earlier so it is not too late to stop for the light.	against roundabouts							
151 Hanapepe							I believe that there should be Kauai bus stop somewhere in the Hanapepe heights. Currently if someone wants to catch the Kauai bus they need to walk all the way down to Mariko store. This is a problem as having to walk all the way down there is tiring especially if its hot out.	bus stop in Hanapepe Heights							
152 Hanapēpē	Please make a skate park in Hanapēpē	Shared Spaces						Skatepark							
153 Hanapēpē	Preserve the character of the historic shopfronts.	Community Design	Heritage Resources - Protect the lo'i pa'akai (salt pans) from corporations	Heritage Resources			Additional housing in Hanapēpē Heights for who? Residents, Kānaka Maoli, or foreign investors?	preserve character	protect salt ponds						
154 Hanapēpē	Heritage Resources - preservation of the salt pans (solidify)	Heritage Resources	Heritage Resources - Perpetuate and promote; maintain the inventory of historic properties (solidify)	Heritage Resources	Economic Development - Promote Hanapēpē Town's unique; install clean public (solidify)	Economic Development	How could the potential "cultural preserve" designation affect families currently making salt?	protect salt ponds	enhance historic places	promote historic towns					
155 Hanapēpē	___ development & training	Economic Development	Community access	Shared Spaces	Resource preservation & cultural education	Heritage Resources	The Pa'a Kai is a Priority in Hanapēpē area. The LOT is the base for food identification	job training	community access	protect salt ponds					
156 Hanapēpē	Acknowledge and protect abundant cultural resources	Heritage Resources					In supporting Pu'olu take VERY pro-active stand against unregulated commercial activities that affect traditional salt making.	Protect salt ponds							
157 Hanapepe/Entire Westside Region	Heritage Resources preserved and protect before they're gone!	Heritage Resources	Resiliency prepare our communities for the inevitable changes!	Resiliency	Shared spaces highlight community-led and stewardship!	Shared Spaces	Not in favor of resort in the Makaweli region; Not in support of development of state lands along Hanapepe's Puulo road; Finish the bridges in Hanapepe before any other projects in the town begin; In support of the relocation of Port Allen Airport.	Makaweli Resort	New development - not west of Hanapēpē bridge	Port Allen Airport - relocate					
158 Kekaha							Develop evacuation site up mauka for tsunami storms. Site can also be used in retreats, special events, etc.; Build rubberized tracks in Waimea/Kekaha; Build a walk/bike path between Kekaha/Waimea; Create zones for vehicles only vs. discontinue access	evacuation site	Bike path between Kekaha-Waimea	vehicles only zones					



List your top 3 priorities in the plan							General Comments						COMMENT TALLY			
Area	Priority #1	Policy area	Priority #2	Policy area	Priority #3	Policy area	Comment	Category #1	Category #2	Category #3	Category #4	Category #5	Category #6			
159	Kekaha	Resiliency	Resiliency	Shared spaces	Shared Spaces	Economic development	Economic Development	I like how they want to improve and renovate the spaces we have to do more cultural and Hawaiian practices but I disagree with the development; I think we should fix and use the buildings that we have; I also agree with the water management plan to help keep clean water.	New development	Water management plan	Against Kekaha main street	Against public pools				
160	Kekaha	Resiliency	Resiliency	Economic development	Economic Development	Shared space	Shared Spaces	I think they should adjust the speed limit on the highway by the boat harbor; I don't think they should gate off Kekaha road due to the fact that Kekaha residence live on Kekaha road.	Restore historic sites	Gating off Kekaha Road	Against Kekaha main street					
161	Kekaha	Kekaha Mill	Economic Development	Gathering for community and kids	Shared Spaces	Kekaha clean up and development	Community Design	Must be taken down or preserved and fixed. It's a eye sore for Kekaha; Places for community and kid's centers, pools, etc.; Fix old stores (Kinipopo) and add gas stations. Promote business to develop. Have Kekaha grow again.	Kekaha Mill - demolish or preserve	Kids centers	Kekaha development					
162	Kekaha	Preservation and restoration of heiau	Heritage Resources	Water restoration	Shared Spaces	Less tourism reduce amount of traffic and people (it will also be safer to not have them attracted to a surfing site).	Transportation	We need rivers to have natural flows again from Kekaha. Right now there is major water diversion; We also have to preserve Puuhale since it is the burial sight of many ancestors.	Preserve/restore heiau	water restoration	less tourism					
163	Kekaha	Skatepark, do not move funds for skatepark elsewhere. Keep skatepark	Shared Spaces					Kekaha Skatepark needed. Make skatepark expandable somewhere by tennis courts. (Pool type) Keep kids off drugs	Skatepark							
164	Kekaha	To protect and preserve the environmental integrity of our āina.	Heritage Resources	To develop a "balance" to include progression along with preservation of our history and heritage	Community Design	To promote opportunities for collaborative endeavors	Economic Development	We had to be able to address contamination concerns left by industrial and/or agricultural activities. Keep the essence of "Aloha" in all that we do, continue to involve the public.	Preserve 'āina	develop a balance and preserve history and heritage	promote collaboration					
165	Kekaha	Revitalize the Kekaha mill area/"Main street" of Kekaha	Economic Development	Improve and expand recreational facilities	Shared Spaces	Community agriculture in Kekaha.	Economic Development	I think we need to address the Kekaha landfill the capacity must be at its fullest; A cultural art center in Kekaha would also be a great idea. Where the community and Malihini can come to learn of our town/the kupunas/the life style etc.	Kekaha Mill	Recreational facilities	Agriculture					
166	Kekaha	Agriculture! Swine and Poultry?	Economic Development	Harbor access	Shared Spaces	Community infrastructure	Community Design	We need more food production not chemical testing. We are not test animals!	Agriculture	harbor	infrastructure					
167	Kekaha	Reduce congestion from boat harbor to Waimea	Transportation	Crosswalk lights for Kekaha	Transportation	Heritage plan is needed for Kekaha for economic purposes.	Economic Development		congestion	pedestrian safety	Kekaha heritage plan					
168	Kekaha	I love your shared path between Kekaha and Waimea ma uka of highway and adding more shade. <3	Transportation	I strongly disagree with phasing out cesspools	Resiliency	I strongly disagree with adding a public or private swimming pool or splash pool	Shared Spaces	In general my priority is keeping jobs on the West Side without dramatically increasing tourist presence. The West Side is for the locals. Our secret sauce is "ugly". If we're too pretty too promoted or too accessible, we will become overrun like the rest of the island. Mahalo!	Bike/ped path	wastewater	public pool					
169	Kekaha	The highway is on a actively eroding shoreline - The highway should be moved behind Kekaha in the agricultural area	Resiliency						highway relocation							
170	Kekaha	Grants - upgrade towns	Economic Development	Cesspools -> septic systems	Resiliency			Cesspools - raw untreated sewage water pollutes our oceans/rivers/reef/under-water aquifers - where will we get clean freshwater when it's too late? Where will our fish go when their homes are crowded with algae	community development grants	wastewater						
171	Kekaha	Harbor	Economic Development	Skate park	Shared Spaces				improve harbor	Skatepark						
172	Kekaha	Connect the two towns Waimea - Kekaha bike path	transportation					Skatepark on the west side	Skatepark	Bike path						
173	Kekaha							WE FORGOT TO ADDRESS THE KEKAHA LANDFILL. WE NEED MORE EMPHASIS ON RECYCLING AND MITIGATING TRASH! PLEASE BUILD AN OPEN AIR, BRIGHT, WELCOMING CULTURAL CENTER OF KEKAHA TO HIGHLIGHT KUPUNA + THE RICHNESS OF THE KEKAHA HISTORY.	landfill	cultural center						

List your top 3 priorities in the plan							General Comments						COMMENT TALLY		
Area	Priority #1	Policy area	Priority #2	Policy area	Priority #3	Policy area	Comment	Category #1	Category #2	Category #3	Category #4	Category #5	Category #6		
174	Kekaha							Stop asphalt burning							
175	Kekaha	Community design in Kekaha	Community Design	Revitalize the mill site and preserve the smokestack	Community Design	create a "main street" environment on Kekaha Road	Community Design	Mahalo for putting this event together	Preserve town character	Kekaha Sugar Mill - Restore	Kekaha road main street				
176	Kekaha	Evacuation site up Kokee. Covered Warehouse with bathroom facilities	Resiliency					DHHL has a regional plan. Need to partner with them to build a facility can be for multipurpose use. Kekaha	Emergency shelter - Kōke'e Heights						
177	Kekaha							No development that will increase traffic (ex. Like more houses)	No new Development						
178	Kekaha	Safety of existing homes in Kekaha/Waimea (sea level increase)	Resiliency	Increase opportunity for additional housing in a flood safe zone - ma uka	Community Design	Add stop signs along a Kekaha Ln - fast drivers ?? Children/peds! Need to drive fast? Take main road!	Transportation	I love that you're looking @ Kekaha to revitalize economic growth; love the parks and alt roads; please remember we need to be safe from tsunami/flood/sea level rise --> more housing ma uka for local families please!	Sea Level Rise	New housing - more	ped/bike - safety				
179	Kekaha	Rezone "walking neighborhood" in Kekaha to include multifamily/duplex housing to increase available housing for local people.	Community Design	Need better emergency shelters that can shelter our population from a very strong storm (think Dorian in the Bahamas) and/provide place to assemble in case of tsunami (need facilities for kūpuna and keiki too.	Resiliency	Add dog park to either Kekaha or Waimea to provide safe space for exercising dogs away from highway	Shared Spaces	Make it easier for local people to farm The plans are coming along well, there are a lot of important items addressed ahead of time, such as sea level rise and aging infrastructure replacement. Very good job! I would really like to see better shelters as part of this plan since hurricane sea, to be getting bigger, more powerful, and slower. The main thing is that the population would have a place to shelter where they are confident they will be safe and where there is enough capacity in a worst-case scenario.	New housing - include multifamily	Emergency shelter	Dog Park			Local agriculture	
180	Kekaha	Art is very important to Kekaha community. Reviving art & history amplifies a communities voice. Visioning with the community on Art is important - Ni'ihau shell leis, weaving, storytelling in theaters. Carving from wood and stone.	Shared Spaces	Mālie Farms, Mokihana farms, other native plants for lei making + cultural practices - so our forest can heal.	Economic Development	Traditional healing center. It's important to our community to sustain cultural healing. If there was a place people can gather & practice this - social entrepreneurship for healing supplements/concoctions.	Economic Development		Community activities - art	local agriculture - lei making cultural practices	social entrepreneurship - traditional healing center				
181	Kekaha	Resiliency - Basic safety in critically important. Hospitals and area's designated for shelter are in flood zone; consolidate evacuation shelter with sports/creative/theater complete with showers/bathrooms/sleeping/seating to accommodate 5,000 ppl; direct access road	Resiliency	Extend school days from 7am-7pm with extra curriculum activities included in the day. That will decrease stress, crime, idle youth, underage preg. - possibly youth can contribute to this process and give input.	Economic Development	Innovation is really important - social innovation would be critical to getting the next generation excited about this. Make it a challenge. If you have a focus like relocating schools - where would you put it & why? What would it look like? You might be surprised.	Economic Development		Emergency shelter	Youth activities	Innovation				
182	Kekaha	More Hawaiian Graves	Shared Spaces	Maintain access to ma uka areas while actions are in process	Transportation	Try not to make a kukui'ula village - the thought of another kukui'ula village, especially on the west side weirds me, that is what Po'opū area is for.	Economic Development	Resiliency - "Discourage new development or intensification from occurring in the area"  Design - "Intensify the area ma uka of the mill with housing or civil uses"	cemeteries	maintain access to ma uka areas	do not make another kukui'ula village				
183	Kekaha	Emergency shelter	Resiliency	Flood Risk Areas	Resiliency	Evacuation Boundaries	Resiliency		Emergency shelter	flood risk areas	evacuation boundaries				
184	Kekaha	Kekaha Town Area Cemeteries - our three cemeteries are full or nearly full!!!!	Shared Spaces	"Leasing Ag Plots" to area residents and develop areas for small businesses to start w/	Economic Development	"Speed Bumps" Near our schools, elderly housing within our residential areas.	Transportation	You ask us to check off one area but w/o Waimea Town Kekaha would not exist. We would have to go to 'Ele'ele/Hanalei to buy our food & banking, our military 'ohana makes up our third area, w/o them the west-side would have had a long recovery after the hurricane, to me we are the "west side" - Mana, Kekaha & Waimea!	cemeteries	local agriculture - lease to area residents and small businesses	ped/bike - safety				

List your top 3 priorities in the plan							General Comments						COMMENT TALLY		
Area	Priority #1	Policy area	Priority #2	Policy area	Priority #3	Policy area	Comment	Category #1	Category #2	Category #3	Category #4	Category #5	Category #6		
185	Kekaha	Indoor shooting range @ Mill site - no need be in Kekaha but anywhere on West Side indoor shooting range.	Shared Spaces	Make handrail & steps @ Davidson's going down into ocean @ Rocks from hwy - no need be two railings can be only ONE but anything from hwy to waters edge for beach goers access across the boulders.	Shared Spaces	Construct skate park for this generation & next ones - Good to build a change station or bathrooms @ MacArthur park	Shared Spaces	Land fill mountain can't get any bigger!	shooting range	park improvements - Davidson's	skatepark				
186	Kekaha	Public sewer system!!! Many places cannot qualify for new septic	Community Design					Plan in General Looks Great!!!	public sewer system - expand						
187	Kekaha	Emergency area in upper Kōke'e for evacuations with toilet and other facilities for the Kekaha community.	Resiliency	Improvement in roads and clean water (streams and drinking water)	Transportation	More agricultural for self-reliance	Economic Development	I'm against any big development such as big home developments.	Emergency shelter	Infrastructure - improvements	agriculture - support			new homes - no big developments	
188	Kekaha	Shared spaces - Kekaha need an air conditioned gymnasium. Organized and coached activities there will give youth something to do.	Shared Spaces	Kōke'e goal #1	Shared Spaces	Economic development as described in the plan: support agriculture & gateway feature	Economic Development	good visual aids. Thanks for asking for public opinion.	gymnasium with AC	manage State parks	agriculture - support				
189	Kekaha	For Kekaha - resiliency	Resiliency	Shared spaces	Shared Spaces	Community design	Community Design	If desired need is to eliminate cesspools, how can this be done without paralyzing owners with conversion cost? Many are elderly.  Although Kikiaola Boat Harbor is much appreciated, we need to determine how dredging it affects the shoreline beaches in Kekaha	cesspool conversion	Kikiaola Boat Harbor - dredging impacts	Kekaha Mill - revitalize				
190	Kekaha	Build skateboard ramp & bicycle race track for young adults	Shared Spaces	Indoor/outdoor basketball/volleyball court so our kids don't have to go elsewhere for tournaments & workshops	Shared Spaces				skatepark	Gymnasium					
191	Kekaha	Kekaha Sugar Mill - right now eyesore	Community Design						Kekaha Sugar Mill - restore						
192	Kekaha	Hazards for all Kekaha	Resiliency						Hazards						
193	Kekaha	No sea wall fronting Kekaha beach	Resiliency	Affordable housing needs to before local residents only stop investors from buying all of our land and won't have that problem	Community Design	Leave the land as ag land	Economic Development	The kids need a place to go. This neighbor center is big enough for a skate park and pool	Sea wall - no	housing - affordable for locals	agriculture - support				
194	Kekaha	Repave roads in neighborhoods other than tourist areas in Kekaha, no need for sidewalks	Transportation	Put the entire town of Kekaha on a sewer system and get rid of cesspools and septic systems	Community Design			I have been in the Kekaha area for about six months. The suggestions I made would make living in the Kekaha area much more pleasant for long-term residents and newcomers alike. These are my observations.	Roads - repave areas other than tourist areas	expand sewer system					
195	Kekaha	Prevent Development. Kekaha cannot be a bedroom community for tourist areas.	Community Design	Clean up/remove buildings abandoned after Iniki	Community Design	Plant trees in public areas and promote agricultural activities between Kekaha & Waimea and Mana	Economic Development		New development - no	address buildings abandoned after Iniki	promote local agriculture				
196	Kekaha							The plan should reflect that there is broad-based support for all types of Ag in Kekaha, and, largely due to that support, the capacity is there for Kekaha/Mana to solidify its status as a premier agricultural region in the state.	Support agriculture						
197	Kekaha							All the stuff you guys wanna build in Kekaha is sad very sad why do this ? It just make us have more people homeless, make in like the old days with the swimming pool not as many people stop throwing rubbish every where, no strict rules, let us have our freedom like before c'mon man.LETS GO PEOPLE THINK	no new development						

List your top 3 priorities in the plan							General Comments						COMMENT TALLY		
Area	Priority #1	Policy area	Priority #2	Policy area	Priority #3	Policy area	Comment	Category #1	Category #2	Category #3	Category #4	Category #5	Category #6		
198 Kekaha							I strongly agree with the idea to place permanent bathrooms at Mc Arthur park. Many people go camping there and refuse to use the portable bathrooms and end up having to leave their waste buried in the sand. If a kid was to go playing in the sand and ends up finding another persons poop in the sand they will stop wanting to go. Having a public permanent restroom so close to the park will be very beneficial to both locals and tourists.	improve public restrooms							
199 Kekaha							There should be NO main road on Kekaha road because its a stupid idea, I live there and we have SOOO many dogs on our street that get past their houses gates all the time, if it was a main road dogs would be killed left and right, Kekaha is fine how it is, you should update the safety process but industrializing it more is just a bad idea, things are mostly fine how they are	No main road in Kekaha							
200 Kekaha							I strongly agree with have a public pool and/or splash pad. A lot of kids and families will go there because we do not have a pool in Kekaha. We only have the beach, and I think that people will really enjoy the pool. There is only the base pool and that is private so kids and families would have to go to Waimea to swim. I also would like to make Kekaha a main road because there would be more things to do in Kekaha, and sidewalks would help pedestrians and bike riders.	public pool							
201 Kekaha							what I think we should do is leave Kekaha alone and not build anything because we already have a friendly neighborhood and there is no traffic heading that way n less tourist makes less traffic lmao	no new development							
202 Kekaha							I like how we are promoting the use of sidewalks and buildings sidewalks because Kekaha is such a walking area its perfect so we should have more of that. Also it's a good idea to protect all the homes on the shoreline or right next to the beach because if there is a ocean rise or tsunami all of those houses are toast. It would also be nice to have another pool in Kekaha so all the residents don't have to go to Waimea.	More sidewalks ped/bike safety Sea Level Rise - protect homes community pool							
203 Kekaha							I agree with the county on building RRFB crossings on the highway crossing to the beach from Kekaha neighborhood center and st Theresa school. I agree because there is a lot of people who hang out at the park especially kids, so there should be a safe way for the kids to get to and from the beach. also there is a shower right inside the gate of Kekaha park so kids who want to rinse off after the beach shouldn't have to wait and struggle to cross the road and risk getting hit by a car driving by.	pedestrian safety - support RRFB crossings							
204 Kekaha							I think a bike bath on the ocean side from Waimea river mouth to the end of Kekaha (Intahs) would be good for the community and also promotes safe exercise. I grew up in Kekaha and wish we still had Kekaha swimming pool. A New pool fronting Kekaha neighborhood center would be ideal.	Bike Paths support swimming pool							
205 Kekaha							Aloha West Kauai Community plan, I am all in favor for remodeling and/or preserving the mill in Kekaha. But, I'd like to know how it would be done. There are homes and schools right across and next to the Kekaha Mill. With the remodeling of the Kekaha mill there would have to be specific precaution to be used so that the chemicals in the mill does not affect the schools and houses near/around the mill.	Kekaha Sugar Mill - repair concerned with chemicals from demolition of mill							
206 Kekaha							I don't believe making a shopping center in Kekaha, right next to the mill is a good idea or much benefit for the community of Kekaha, because drawing more tourist near where we live is not our ideal way of living, seeing them all over our beaches and island is good enough. Not all tourist have respect for the island or the people who live here so how would making a site that draws people near place that are close to communities.	no shopping center in Kekaha							
207 Kekaha							I think we need more "bike path only" places away from the highway to keep bikers safe cars that might swerve into the lane by accident. I also think that bikers should not be able to bike where cars are able to park and vice versa, just in case a biker or car doesn't see the other when biking or pulling in/out.	Bike Paths							
208 Kekaha							Before putting money into this projects, we should think about fixing the roads first in Kekaha.	repair roads							

List your top 3 priorities in the plan							General Comments						COMMENT TALLY		
Area	Priority #1	Policy area	Priority #2	Policy area	Priority #3	Policy area	Comment	Category #1	Category #2	Category #3	Category #4	Category #5	Category #6		
209 Kekaha							I believe that the Kuaui planning committee should focus on projects and things that are already in motion. Because if you keep making more projects and leaving all the ones that you already started undone, it's gonna make a huge mess. Finishing all the unfinished project like the Hanapepe bridge and other construction that are in progress would be best before going and start more problems.	finish bridge in Hanapepe							
210 Kekaha							instead of adding a shopping center we should fix the buildings already existing. The existing roads should be fixed. The new road design for elevation road would be a good idea, but how would it affect the housing? We should have more options on the west side, more food joints and a shopping center.	more food and shopping							
211 Kekaha							You guys really shouldn't try to make Kekaha like Hanalei. When you try to put that mall there then how are you gonna dispose of the harming chemicals that have lived in that mill?	no shopping center in Kekaha	concerned with chemicals from demolition of mill						
212 Kekaha							I believe that there should be a local dive and fishing shop in Kekaha for the fisherman on the west-side.	more food and shopping - dive shop							
213 Kekaha							How will you guys dispose of the Kekaha mill? Do you wonder what and how this will affect the people of Kekaha? Kekaha is a small town there will be to much tourist which means more crime which would mostly be theft. One suggestion is try to limit the people and shops that are made in Kekaha and Waimea.	limit business development	concerned with chemicals from demolition of mill						
214 Kekaha							I do not agree with the plans that they have for Kekaha. I think it is a good idea to have cross walks and flashing lights for the kids and pedestrians because it would make Kekaha safer. There should not be a mall/shopping center at the Mill Site because Kekaha is going to be too urban and too much like Lihue, which is the last thing that the westside needs night now.	pedestrian safety - support RRFB crossings	no shopping center in Kekaha						
215 Kekaha							I think you should not add a mall in Kekaha because there's gonna get a lot of traffic and it's gonna get to crowded because Kekaha is a small town.	no shopping center in Kekaha							
216 Kekaha							the mill site should be cleaned up and there be a shopping center built there because almost all Kekaha residents have to go all the way to Lihue to go shopping. So by having a shopping center in Kekaha, residents in Kekaha and near Kekaha will save a lot more gas and money rather than driving all the way to Lihue for shopping	support shopping center							
217 Kekaha							I believe that, Kekaha should have a focal dive and fishing shop for the fisherman on the west-side.	more food and shopping - dive shop							
218 Kekaha							I do not agree with the Kekaha plans that they have for the future. Taking down the Mill and building a mall and putting a round about in Kekaha. Putting a mall in Kekaha the tax rates go up.	no shopping center in Kekaha							
219 Kekaha							What are they going to do with the chemicals becoming airborne in the mill? Will they put people who live in the area close to the mill in temporary housing?	concerned with chemicals from demolition of mill							
220 Kekaha							Implement a swimming pool in Kekaha that will be accessible and free to Kekaha residence. The reason why is because when its too hot in Kekaha and the beach is too rough or too dirty, the community and most importantly the keiki have no where to cool off besides the water hose or shower.	support swimming pool							
221 Kekaha							instead of building all these different buildings you guys should fix up our roads.	repair roads							
222 Kekaha							you should fence up the mill and use the land next to it and make something that will be used by the towns people like a park	Kekaha Sugar Mill - build park nextdoor							
223 Kekaha							I think that the plans that are in line for "Kekaha" is a little to much we like being a small town. The Kekaha Mill should not be broken down because we the community can be effected physically by it because the last environmental impact study done on the mill was done a while ago and I believe that there is chemicals and toxins that should be tested in the whole area of the mill grounds before doing anything because our community could get sick from all the toxins	concerned with chemicals from demolition of mill							



List your top 3 priorities in the plan							General Comments						COMMENT TALLY		
Area	Priority #1	Policy area	Priority #2	Policy area	Priority #3	Policy area	Comment	Category #1	Category #2	Category #3	Category #4	Category #5	Category #6		
224 Kekaha							Please do not build more stores and buildings in Kekaha. Making malls or more building in Kekaha will invite more crime in Kekaha. If you want to help Kekaha build a police sub station. And to help the kids in Kekaha build a pool or a small water park. All round about on the island is a bad idea. From personal experience I understand how hard it is to maneuver through those round about with a rig. And that there job to drive all day they going suffer that especially with tourist	no shopping center in Kekaha							
225 Kekaha							Please fix the back road of Kekaha. Kekaha road needs to be fixed because of the damages it can cause. Having a low car and driving down Kekaha road is impossible. Also we should have light by the road also in Kekaha road by the mill. When driving down that road it impossible to see pedestrians walking	repair roads	install road lighting						
226 Kekaha							Love the idea of utilizing the mill grounds as ag land, but when's the last time there was a chemical/environmental sweep onsite? How will we save the soil to farm, aren't there various toxins, gasses and, chemicals in the soil. How will we safely remove all of the toxins from the soil and the structure itself without hurting our community. How will we gather the funds to break down and ship out old material? Without air pollution and contamination	concerned with chemicals from demolition of mill							
227 Kekaha/Hanapepe	Bridge for Kaumuali'i highway in Kekaha, for children/elders to walk over as there is more parking on mountainside of highway	Transportation	Skatepark in Hanapepe that is cemented, do not derail funds as we have volunteer and engineers ready to support from friends foundations and organizations	Shared Spaces	Roadwork for Polihale needs support.	Transportation		pedestrian bridge	Skatepark	roads					
228 Kekaha/Mana	Heritage Resources	Heritage Resources	Protect the natural resources and Wahi Pana of Mana	Heritage Resources	No shared spaces	Shared Spaces	I am in support of new development that will help benefit the people of Kauai; I strongly disagree if the new development its only to benefit tourists and outsiders. Kauai people came first!	Support new development	No tourism						
229 Kekaha/Mana	Swimming pool for Kekaha, Mana. We lost two swimming pools. We enjoyed the spring water of Mana. Waimea pool is horribly warm.	Shared Spaces	Leave Polihale open for vehicles to access the beach. The sand is too hot in daytime to walk across.	Heritage Resources	Good toilet access along Kekaha beach is necessary and how about the random squirting floor spigots for toddlers and adults to enjoy.	Shared Spaces	The mill chimney can be turned into a climbing wall. The mill can be a playground with a swimming pool with slides for our island children and visitors.	Swimming pool	Allow driving on Polihale beach	clean toilet access					
230 Kekaha/Mana	Intensify the area ma uka of the mill with housing or civic spaces?	Community Design	Discourage driving on beaches, sand dunes, and berms	Shared Spaces			(re: intensify the area ma uka of the mill...) concerned about what that would look like. (re: discourage driving on beaches...)Westside's way of life taken away. Something we do as 'ohana (camping, fishing, hunting)	New Development - concerns	allow driving on sand						
231 Kekaha/Waimea	No to Polihale development master plan	Shared Spaces	No to not driving on beaches. This must be one haoles idea - not racists just saying locals only should be able to drive	Shared Spaces	Make a shooting range	Shared Spaces		Polihale development master plan - No	allow driving on sand	Shoot range					
232 Kekaha/Waimea	On fish land by small boat harbor small mall	Economic Development	1/3 housing units	Community Design	keep in open space country style	Community Design	Any housing born an raised Hawaiians first.	Small boat harbor - business development	New housing - less than proposed	Housing for locals					
233 Kekaha/Waimea	Make boat harbor in Kekaha & more commercial business - larger development at ?? Boat Harbor	Economic Development	Open space infrastructure - 1/3 of proposed houses	Community Design	Housing - infrastructure, new roads - highway	Transportation		Small boat harbor - business development	New housing - less	Roads - improve infrastructure					
234 Kekaha/Waimea	Infrastructure - new roads real A-Highway; a bridge	Transportation	Open Space	Community Design	Business Development - business at small boat harbor	Economic Development		Roads - improve infrastructure	Open Space	Small boat harbor - business development					
235 Kekaha/Waimea	Community access to beaches (safety and growth)	Shared Spaces	Economic base for the town - a balance of agriculture, tourists and service.	Economic Development	Can the bridge (Waimea) handle the growth?	Transportation	regarding the Halilitat Housing Project - the impact of traffic and road improvement needs to be considered - we don't want to be blocked and trapped in the event of emergency or future growth.	community access	balance tourism, agriculture and services	infrastructure - capacity					
236 Kekaha/Waimea/Hanapepe							I would love to see a skate park on the west side for keiki and youth. I would help with what I can to see this happen. Sean McCrinle (808)635-9283 Email: Elephit@gmail.com	skatepark							

List your top 3 priorities in the plan							General Comments						COMMENT TALLY			
Area	Priority #1	Policy area	Priority #2	Policy area	Priority #3	Policy area	Comment	Category #1	Category #2	Category #3	Category #4	Category #5	Category #6			
237	Kekaha/Waimea/Hana pepe	Perpetrate Pa'uluulu, the house of Kaumali in Waimea (Not Russian Fort). Keep Hawaiian heritage. Tourist and residents would appreciate sense of space	Heritage Resources	Strengthen Kekaha with art and creative hub, influence creativity for production.	Shared Spaces	Ka'alani road-use for blockage of valley water, to stop it from going into saltpond. But doesn't give a access for driving.	Transportation		Keep Hawaiian heritage	public art	protect salt ponds					
238	Kekaha/Waimea/Hana pepe/Ele'ele/Port Allen	Skatepark accessible for everyone on the island (one in each town).	Shared Spaces	Community input on the skateparks design				A recreational <u>skatepark</u> on the west side is needed! A place where families can bring their keiki and enjoy a safe and inspiring atmosphere. It is environmentally friendly, inexpensive, and can be enjoyed by <u>all ages</u> ! Mahalo	Skatepark							
239	Kekaha/Waimea/Hana pepe/Ele'ele/Port Allen	Safe and accessible local recreation area for kids. Skatepark	Shared Spaces	Environmental protection	Resiliency	Protect salt ponds	Heritage Resources	More shared spaces on the west side would be a great addition. Primarily a <u>skatepark</u> . It is inexpensive, has low environmental impact, and can be enjoyed by <u>all ages</u> .	Skatepark	Environmental protection	protect salt ponds					
240	Kekaha/Waimea/Hana pepe/Ele'ele/Port Allen	Skatepark for the kids!	Shared Spaces	Protect the salt pond. The salt farmers need to be protected from Maverick helicopters.	Heritage Resources			This is in need of a <u>skatepark</u> . Its been too long! KIDS NEED A SKATEPARK. Hanapepe Please	Skatepark	Protect salt farmers						
241	Kekaha/Waimea/Koke'e/Mana	No RESORTS	Economic Development	MORE RESTORATION OF WAHI PANAI IN KEKAHA & WAIMEA	Heritage Resources				no tourism	enhance historic places						
242	Kekaha/Waimea/Maha	30+ acres in Waimea for a sport complex with a pool for the community. (Batting cage, stadium, etc.)	Shared Spaces	Fix all our roads in Kekaha make speed bumps by all schools in Kekaha to slow down fast drivers.	Transportation	Protect our beaches. Protect our kupuna fishermen. Stop these boat tours from coming too close to shore. (Especially Kekaha to Polihale)	Shared Spaces	Need more for our Mo'opunas and generations to come create more jobs, more opportunities for our kids; We have too many drivers that don't care about slowing down around our school. With speed bumps, I believe it will slow them down; Many times, I have witnessed these boat tours getting so close to shore that you can count the heads. Also the opala being dumped into our beach from these boats. Enough already	Sports complex	Fix roads	Protect beaches and fishermen					
243	Kekaha	Hold a meeting for specifically Napali/Polihale just like Ke'e	Planning process	Monthly meeting on mill for Kekaha is needed.	Planning process				More meetings							
244	Koke'e	Shuttles for tourists would be great to make available but not mandatory	Transportation	Enforcing parking up Koke'e - I strongly disagree with. As a local I utilize that park from top to bottom with my kids and that requires parking freedom along the road.	Transportation			More enforcement goes against the culture of the West Side. The West Side is marked by <u>freedom</u> . It is our ethos. If we wanted more rules, we'd move to O'ahu or the mainland. Mahalo.	tourist shuttle	Against parking in Koke'e						
245	Koke'e							its good ideas but I think we should not run classes u there because locals hunt up there and we don't want tourist going into hunting areas	No classes in Waimea Canyon	Preserve hunting						
246	Koke'e		Transportation					I disagree with making more parking up Koke'e; because, if there is more parking up Koke'e, there will be more people up Koke'e.	No parking in Koke'e							
247	Koke'e		Transportation					I believe that you shouldn't build anymore parking lots in Koke'e because our island isn't supposed to be a city its supposed to be a island. what I like about the idea of making buses is good so we have room to park when we wanna look at the look outs	No parking in Koke'e	support shuttle buses						
248	Koke'e							I believe that the plan for Koke'e is going to make a great impact. Not only will it benefit locals with less traffic on the main road and in the back roads, but also for the tourists. With shuttles, tourists will not need to pay for parking at the different lookouts. Also, with more educational training before going on hikes can benefits the locals and tourists about some of the dangers, but also the cool things to lookout for. I support this plan and hope to see it come into play one day!	support Koke'e plan							
249	Koke'e		Transportation					There should be increased security or parking enforcement for tourists to pay for parking. The locals don't need to pay.	charge tourists for parking							
250	Koke'e		Shared Spaces					I feel that it is important to first accommodate the homeless families that currently live in Lucy Wright Park. Instead of kicking the homeless out and leaving them to fend for themselves with no money and nothing to offer, the West Kaua'i planning committee should build a homeless shelter before trying to accommodate tourists/tourism.	address homeless families at Lucy Wright Park							

List your top 3 priorities in the plan							General Comments						COMMENT TALLY		
Area	Priority #1	Policy area	Priority #2	Policy area	Priority #3	Policy area	Comment	Category #1	Category #2	Category #3	Category #4	Category #5	Category #6		
251							The county of Kauai should enhance visitor education on the trails because it would be safer to know what's on and around the trails. Most of the trails don't have any signs indicating any information about the trail. I also think the parking lots should be improved because they're some potholes at the state park and maybe the other ones too. This can be hazardous because someone might not be paying attention to what they're doing and could possibly get hurt. It would be safer if it was repaved.	support visitor education							
252	Koke'e Makaweli	Support local agriculture - Hemp should be the initial crop to heal the soil for prosperous planting	Economic Development	Farmer housing - for residents, Kānaka Maoli, or foreign laborers?	Community Design			Local agriculture	farmer housing						
253			Community Design				I like the idea of improving Makaweli, because it helps both the people and the land. Also they provide back up housing to those who are less fortunate.	Improve Makaweli housing	Affordable Makaweli housing						
254			Community Design				I like their goals because it will help out the Makaweli area. If they reuse the mills, warehouse, buildings.. that will bring more jobs for people.	Improve Makaweli	Reuse Olokele Mill - jobs						
255			Community Design				I think they seem like good plans to go forward with in the future. The plans that are being made provide plans for improvement to Makaweli while also preserving the good parts about this ahupua'a. For example, they do not want to tear down the old sugar mill but rather reuse it. It gives new life and improvements to the area, while still supporting the west side's agricultural and scenic resources.	Improve Makaweli	Reuse Olokele Mill - preserve history						
256			Community Design				I do not agree with what they want to do in Makaweli. In order to do what they want to do they would either have to kick out the Ronsions from their own land or buy it from the Robinsons. That land is privately owned.	Against Makaweli plans							
257			Community Design				I do not agree with all of the plans you guys purposed. You guys want to build or remodel houses on land that the state/county has no control over.	Against Makaweli plans							
258			Resiliency				There are lot's of good ideas. One that caught my eye was when it said they will help elevate houses and help houses that are close to the ocean. So now these people live there for lot's of years and the beach becomes something they take care of and something that they protect. now you guys come there see the problem and buy there house and mover them away from the ocean. Then go back to the land that was just bought and turn it to public land then outsiders go there don't take care of the beach	Sea level rise - retreat concerns							
259			Heritage Resources				I think its a good idea that they want to preserve the history of Makaweli. I don't have anything I disagree on.	Support Makaweli plans	Preserve historic character						
260			Heritage Resources				I think the ideas West Kaula'i has about preserving history. I like what they are gonna be doing and I don't disagree with anything they are gonna be doing.	preserve historic character							
261			Economic Development				In my opinion I think that we should help provide some land for local farmers in Makaweli. And preserve the plantations and help to rebuilt and repair the buildings. It really needs to be cleaned up on the side of the roads. And we need to get some more water to the west side.  I don't think that there should be to much development. We don't want any big buildings and we don't want you to take forever building things that won't be used in the future and just end up being abandon.	more water access	support small agriculture	small scale development					
262			Community Design				I think the ideas for the Makaweli area are good. I like that many of the plans include keeping or preserving historical areas and buildings. I also like that a lot of the ideas support and take consideration of the community and people living there. But can those changes be made without ownership of the area? Besides that, I like the plans for Makaweli.	Support Makaweli plans	Preserve historic character						
263			Transportation				Fix the dirt roads in to make it less bumpy. There are some cars that struggles driving in the dirt road because of the potholes. Some of my friends cars would always scrape the bottom of their car.	fix dirt roads - potholes							
264			Community Design				In renovating these houses and creating more for families, whose land while you be occupying and building over?	does RFP support?							
265			Community Design				I recommend to install more lights to the Makaweli area.	install traffic lights							

List your top 3 priorities in the plan							General Comments						COMMENT TALLY	
Area	Priority #1	Policy area	Priority #2	Policy area	Priority #3	Policy area	Comment	Category #1	Category #2	Category #3	Category #4	Category #5	Category #6	
266	Makaweli	Shared Spaces					I highly agree with the plans ongoing, but I suggest we use the dead space in the Makaweli area, such as parks for kids, families, and everyone. There is not enough parks in this area, Also, I suggest investing money in more installation of lights	Support Makaweli plans	more parks					
267	Makaweli	Resiliency					Put rocks out in the water so the waves break more out and the water won't reach as high as the houses.	sea level rise - harden shoreline						
268	Makaweli (Kaumakani, Pakala)	1) Revitalize existing housing. Renovate heritage resources.	Community Design	2) Market locally grown and westside businesses. Resiliency policies	Economic Development	3) Stop the large scale agriculture (corn) shared spaces. 4) No need for commercial facilities. Community policies	Shared Spaces	No need for expansion for resorts; Definitely renovate existing housing; Keep plantation camps the way it is as far as cultural living support westside businesses.	No new development	Plantation Design	Sea Level Rise - Against relocation			
269	Makaweli (Kaumakani, Pakala)	Roads to be maintain for Pakala Village	Transportation	Housing	Community Design	Menehune ditch and swinging bridge	Transportation	Resource Robinson/grove farm/A&B to grade road; Affordable homes for families; Please add to info.	roads	housing	swing bridge			
270	Makaweli (Kaumakani, Pakala)	Needs more open community conversations	Planning process						More meetings					
271	Makaweli (Kaumakani, Pakala)	Food Production	Economic Development	Farmer Housing	Economic Development	Fair market for producers	Economic Development	As the population grow the food production needs to match the growth. Grow food not science!	Agriculture	farmer housing	support local producers			
272	Makaweli (Kaumakani, Pakala)/Kekaha/'Ele'ele/Port Allen	No landfill on the mill area in Kekaha. There was no word on making it landfill.		What kind of business in Kaumakani? 'Ele'ele?	Economic Development	Disability parking for Pakala is needed reasonable size.	Transportation		Waste/landfill	Kaumakani business	parking			
273	Mana						Locals like driving on the sand. Designate path areas for driving and areas for people to use.	allow locals to drive on sand - designate path						
274	Mana	Invest in to of the line recycling centers to relieve stress on landfill		Restore ag land so farmers have a chance to grow local sustainable food/crops.	Economic Development	More open discussion			Recycling center	agriculture				
275	Mana	Restore Nohili	Heritage Resources	Remove over growth vegetation	Community Design	Improve roads to Polihale	Shared Spaces	Resource PMRF to environmentally restore Nohili; County to grade roads and maintain roads	Nohili	maintain overgrowth	Polihale			
276	Mana	Keep Polihale raw and untouched.	Shared Spaces	Allow local vehicles on sand.	Shared Spaces	Do not pave road.	Transportation	Polihale is a special place for locals. Families have been going there and camping together out of the back of their pick-up trucks for generations now. "Improving" Polihale will only "improve" things for tourists and hurt the local community. Please leave it alone. Mahalo.	Allow driving on sand	do not pave Polihale rd.				
277	Mana	Salt pans- preservation and continuation of use	Heritage Resources	Relocation of burnfield airport - that are would make great parking lot & park for all families and visitors	Transportation	Get rid of that damn airport		For the plans of tomorrow must benefit the seven generations coming after or I have FAILED as an upper generation to pass down the knowledge that I have gained from my kūpuna.	protect salt ponds	airport	leave kiawe			
278	Mana	Polihale - Do not develop a master plan for Polihale State Park (NO DEVELOPMENT)	Shared Spaces	Beaches - DO NOT, discourage driving on beach (open to locals)	Shared Spaces	Kekaha Mill - save the mill, I think it's a great historical monument	Community Design		Polihale development master plan - No	allow driving on sand	Kekaha Sugar Mill - Restore			
279	Mana	Housing	Community Design	Economic Diversity & Development	Economic Development	Shared spaces	Shared Spaces	If you remove kiawe got to replant something	Replace kiawe with something					
280	mana						While smaller than PMRF in terms of dollar impact, agriculture is and will hopefully continue to be a driver of economic activity in Mana, and is critical to the issues of land management (including addressing sea level rise and flood management).	Support PMRF	Support agriculture					
281	mana						I think the plan for Mana is going to be a positive thing. The goals and objectives that is made for the plan is helping the land and people to make Mana a better area for this island.	Support Mana goals						

List your top 3 priorities in the plan							General Comments						COMMENT TALLY			
Area	Priority #1	Policy area	Priority #2	Policy area	Priority #3	Policy area	Comment	Category #1	Category #2	Category #3	Category #4	Category #5	Category #6			
mana							Encouraging local employment at the PMRF is a good thing because then we can stop spending money to bring in people from the Mainland, when we have more than enough capable men and women to work the jobs there. Another good idea is to remove the kiawe wood from the beaches, but the question is where exactly is all this wood going to go? They're just gonna dump it somewhere else for that area to get cluttered with kiawe which isn't really a good thing.	Support PMRF								
mana							A BIG concern I have is for prohibiting the driving on the beaches. Families go there during the summer, on holidays, and on breaks, to have fun and make memories. It's somewhere where they can go to enjoy and hang out. What exactly are they proposing?? That we walk to the beach, which to remind you if pretty damn far. Or are they proposing that we do not go the beach at all? To give up making memories which is a tradition for most families! This is not okay!	Allow driving on beaches								
mana							I think they should study the ground water and replace pumps. also renew canals and ditches.	replace pumps	restore canals and ditches							
mana							I don't like the plan because it wastes money on unnecessary things and the sand dunes are fine but I do like that you wanna protect the nature.	plan too costly	support protecting nature							
mana							After taking time to read over the plans of Mana, I support the plans of collaborating with scientists for a better hydrological assessments. With this Mana will have better sewage. Also, I do not believe that the plan at Polihale should come to pass. Too much money will be spent on just trying to get kiawe and the dunes out. The money that goes toward that could go to	plan too costly	support collaborating with scientists							
mana							I would like to share my Mana by letting the west Kauai community know that the huge Kiawe tree that marks queen pond is a sacred tree marking the west Kauai Ahupua'a. This tree is very sacred to Hawaiian people. Please contact me for more information. Poi-Hale Is a home of the dead and it would be digression of sacred land	Kiawe tree that marks queen pond is sacred								
mana							concern "master plan" to prevent erosion. How's clearing out kiawe supposed to prevent erosion, if it means basically taking out the building blocks keeping the sand and soil in place? Why would we want to remove the 'iwi & disturb their resting place. I feel there may be something fishy behind the theory of removing the kiawe and relocating the 'iwi? what would be the end point and purpose? Why disturb our sacred burial grounds? Is there an actual scientific method full proof to save the beach?	concerned with clearing kiawe								
Waimea	Agriculture - Small farmers plots	Economic Development	Community Garden	Shared Spaces	More trees planted	Community Design		Small Agriculture	Community Garden	More Trees						
Waimea	Skatepark on Kauai. As a physical therapy student, I've learned a lot about community health; specifically	Shared Spaces	Walkable communities in Waimea. I love the idea of increasing the walkability spaces in Waimea.	Transportation	Restoring Waimea as a historical location. Introducing visitors to the west side and history has been very	Heritage Resources		Skatepark	Walkability	Sharing History	repair roads					
Waimea	Waimea river	Resiliency	Sports complex	Shared Spaces	Traffic	Transportation	Waimea river should be dredged up to the Waimea, Makaweli rivers junction.	Dredging Waimea River	Sports complex	Traffic						
Waimea	Skatepark (Sports Complex)	Shared Spaces	Waimea swinging bridge/crossing repair.	Transportation	Improve our Waimea High School parking lots	Transportation		Skatepark	Waimea bridge repair	Improve parking						
Waimea	Affordable housing and rentals	Community Design	Lifting up the levee wall and dredging if the Waimea river - and a pump station needed	Resiliency	Implement and enforce public access to beaches and fishing areas	Shared Spaces	The sports complex is the wrong priority and focus at this time	Affordable housing	Dredging Waimea River	protect public access to beaches and fishing						
Waimea	Meet the housing needs of Waimea community (affordable housing)	Community Design	Address concerns of Waimea river flooding with a long term	Resiliency	Improve shared spaces reduce congestion and improve safety of	Shared Spaces	What is being done to address the homeless problem in Waimea? Need to share the plan with the community and implement the plan	Affordable housing	Waimea river flooding	Traffic						
Waimea	Where does the sewer plant in Waimea fit in?	Resiliency	Shared spaces sounds wonderful but we must work out a system of control.	Shared Spaces	The round about is wonderful and would be excellent in Waimea	Transportation	The infrastructure for all these ideas, especially traffic is a major problem; Traffic lights in Waimea if installed by the time habitat homes are built would be great. Right now traffic in Waimea is horrible at 7:00 am, 11:00 am and 2/3-4:30 pm.	Sewer plant	share spaces system of control	support roundabouts						

List your top 3 priorities in the plan							General Comments						COMMENT TALLY		
Area	Priority #1	Policy area	Priority #2	Policy area	Priority #3	Policy area	Comment	Category #1	Category #2	Category #3	Category #4	Category #5	Category #6		
296	Waimea	Economic development, jobs, diversified businesses	Economic Development	Affordable housing	Community Design	Reservation - both active and passive	Resiliency	Would like to see an expansion of Waimea Plantation Cottages.	jobs	affordable housing	expansion of Waimea Plantation Cottages				
297	Waimea	Traffic mitigation, with the new houses being built. My concern is now to address the increase in traffic without compromising the community feel.	Transportation	How increase in population affects the schools - Kekaha elementary, WCMS and Waimea High.	Community Design	Maintaining historic feel of the town.	Heritage Resources		Traffic caused by new housing	impacts of new development on schools	maintain historic town feel				
298	Waimea								install lighting						
299	Waimea	Safety	Transportation	Infrastructure	Community Design	Activities for Kids	Shared Spaces	Need to read more on the website before making comments	safety	infrastructure	Activities for kids				
300	Waimea	Preserve small town feel	Community Design	Housing relocating? What becomes of those family properties.	Resiliency	Flood prevention	Resiliency	The flooding issue is huge. The properties that get "involved". What becomes of the TMK?	Small town feel	property loss	flood prevention				
301	Waimea	Heritage promote historic tours and provide informational displays	Heritage Resources	If we preserve and enhance no need develop	Community Design			Waimea has plenty culture and heritage - Walking tour (WKUTC), Walking town (Plaques throughout town), Historic buildings. Why not enhance what we already have.	preserve enhance existing	promote history					
302	Waimea	Meet the housing needs of the Waimea community	Community Design	Develop more restrooms Hofgaard park	Shared Spaces	Provide bicycle and pedestrians facilities on Kahakai and Menehune	Transportation	What is the housing needs? - How was that determined? Is this the solution to the "Housing need"; We already have 5 county restrooms - 3 Waimea park, 1 Lucy wright, 1 Waimea valley park of Waimea pier; Traffic on these roads are only busy during peak times all other times little to no traffic, waste land	housing needs	public restrooms	bike paths				
303	Waimea	Economic development Why do we need more overnight accommodations	Economic Development	Provide and support a full service visitor center	Economic Development	More public restrooms	Shared Spaces	There is other places they can stay. They don't need to stay in Waimea. Encourage them to go other places; We already have one. Why not help them (WKUTC); We have lots.	overnight accommodations	visitors center	public restrooms				
304	Waimea	Shared spaces. Increase use of Waimea Pier	Shared Spaces					If you do this it will turn into another homeless shelter. The state and county have a difficult time controlling the homeless population. "Build it and they will come"	Waimea Pier						
305	Waimea	Resiliency - Once retreat occurs ... Buffer ...	Resiliency	Consider soft protection ...	Resiliency			What does this mean? Do land owners lose their land in the "Buffer"; What does this look like? Why? There is more sand than 10 years ago.	Property loss						
306	Waimea	Pedestrian safety	Transportation	Waimea river	Resiliency			Thanks for improving crosswalks.	Pedestrian Safety	Waimea river flooding	address traffic				
307	Waimea	Parks with pavilions	Shared Spaces	Prohibit of camping	Shared Spaces			Benches, lights with conditions of curfew or a "makahiki" - time for park to rest/maintenance a cultural practice	recreational facilities	prohibit camping	Affordable housing				
308	Waimea	Shared Spaces - Plant and maintain (Native) trees on streets and in parks.	Shared Spaces												
309	Waimea	Request for more round of open conversations	Planning process						More meetings						
310	Waimea	Fix draining system to include dredging, levee, wall, flood management	Resiliency	With increase housing and/or development, where is parking.	Community Design	Build Waimea sports complex with coverage	Shared Spaces	Concerned about housing development and type of structure; Renovate existing structures like bathrooms, safe places; Provide better drainage and flow of water esp. during flooding to include levee; Install round about for traffic flow, no traffic lights. Continue traffic flow; Establish dog park.	flood management	housing	Waimea sports complex				
311	Waimea	Traffic at Waimea Canyon Drive/ Kaumualii needs a traffic light	Transportation	traffic in Waimea is horrible	Transportation	I wanted to see more pedestrian paths, street improvements in Waimea town.	Transportation	I would like to see more walking paths, parks with playgrounds, etc. in Waimea	Traffic	ped/bike path					
312	Waimea	BMX Park	Shared Spaces	Volleyball court	Shared Spaces	Baseball	Shared Spaces		Skatepark	Recreational facilities					
313	Waimea	Economic Development	Economic Development	Housing	Community Design	Recreation/Shared Space	Shared Spaces	Skate park in Hanapēpē!	Skatepark	Recreational facilities					
314	Waimea	Plant + maintain more trees on street + in parks	Shared Spaces						more trees						



List your top 3 priorities in the plan							General Comments						COMMENT TALLY		
Area	Priority #1	Policy area	Priority #2	Policy area	Priority #3	Policy area	Comment	Category #1	Category #2	Category #3	Category #4	Category #5	Category #6		
315	Waimea	KEEP IT LOW DENSITY, PLEASE!!!	Community design	Walk/Bike Pathway	Transportation	Sports Complex! Gymnasium, Fitness park, Pool with shady areas.	Shared Spaces	Why park/pavilion behind fire station? Why was the Huakai project approved before the Westside plan was approved? Housing extend beyond Kikiaola Subdivision is good idea - NOT in small area of Huakai!	support low density development	bike/ped paths	sports complex				
316	Waimea	Bike Path Plan - I worked closely with and attended several meetings at the Waimea Theater back around 2008 or so. Why did it disappear?	Transportation	Westside - NO golf courses or more hotels	Community Design	Air BnBs - OK with close watch of laws and regulations of Air BnBs	Economic Development	I understand the pathway is alongside the highway! Really? Safety first!!! Who made that decision? During our planning stages it was a more safe and scenic route!!!	Ped/bike - safety	golf courses - no	short-term rentals - yes				
317	Waimea	Fishing Beacons - I think this is a great idea for the safety of the pedestrians.	Transportation	No stoplights in Waimea Town - A roundabout would be better than a stoplight. Stoplights will only cause more traffic to backup.	Transportation	Minimum development in Waimea - We like it "old school" and quiet here.	Community Design		Ped/bike - safety	stoplights - no	Preserve town character				
318	Waimea							Kikiaola boat harbor needs improvements. COZ messed up last design causing the harbor to fill in again already. It is an economic space and needs to be improved for business and maintained for safety.	Kikiaola boat harbor - business development						
319	Waimea	Waimea and Makaweli: Down zoning current resort zoned areas to stop any further building near coastline.	Community Design	Implement organic land management practices, along with planting more trees.	Shared spaces	No bathroom at Hofgaard Park (EYESORE), put somewhere nearby like the old laundry mat.	Shared spaces		Resort Development - downzone areas in Waimea and Makaweli to stop further building	organic land management practices	Public bathrooms - no bathroom at Hofgaard Park				
320	Waimea							I somewhat agree with the plans people wish for Waimea. I think the idea to increase the Waimea State Recreational Pier with public bathrooms and showers is a great idea. This way its an area more friendly for family activities. Also I agree with the idea of working on the river to prevent flooding and unnecessary damage. I do not agree with making shared lanes and giving a whole line just you pedestrians and bikers.	improve public restrooms	Dredge Waimea river	Against ped/bike lanes				
321	Waimea							I do believe that the Jobs with KVMH is very helpful because nowadays we don't have much jobs on Kauai. Having additional activities and facilities for children and youth is one way to get our community as one again. Some plans that I didn't agree with was the one lane or 2 way street w/ a regular road space for pedestrians and bicyclist. One thing I think should be added to this list is to get AC in all of the Waimea high school for cooling off and better learning because it gets very hot here	Jobs	Against ped/bike lanes	AC in schools				
322	Waimea							I think that the ideas of a new sports complex and sports equipment shops are good for the youth. Also, increasing health care jobs and building the health care hub is a good	Waimea Sports Complex	Health Care Hub	Limit commercial				
323	Waimea							Do not add anymore tourist attractions to Waimea. If it is absolutely necessary then make the roads bigger or more parking space so that there is more space for people to get	no new tourism	more parking					
324	Waimea							I think we should meet the housing needs of the Waimea community. A lot of residents on Kauai are planning on living there. If we don't have enough houses then they would end	Affordable housing						
325	Waimea							I don't think that they should add more trees on the streets or in the parks because the people who is supposed to take care them can't even keep up with them now and just add more is	No new trees - hard to maintain						
326	Waimea							I do believe that no matter what people do or say this island will be industrialized one way or another so I think you should do it in the best interest of yourself and the people because we citizens on Kauai ask for things we would all use like a skate park, gas station and sports complex yet you build a resort for other people who don't even live here. Maybe take care of the people who live on your island first rather than going straight for the money.	Skatepark	Sports complex					
327	Waimea							I believe we need safer routes for walking in Waimea. We need to include more crosswalks, and sidewalks for pedestrians to ensure people's safety. We need better traffic control as some drivers do not watch the traffic lights, crosswalks, and signs. We need better roads as many roads are cracked and broken. I also believe better maintenance is needed for park facilities and roads. There's multiple trash and it looks very unsanitary.	pedestrian safety	repair roads	maintain parks				

List your top 3 priorities in the plan							General Comments						COMMENT TALLY		
Area	Priority #1	Policy area	Priority #2	Policy area	Priority #3	Policy area	Comment	Category #1	Category #2	Category #3	Category #4	Category #5	Category #6		
328	Waimea						Being a Waimea resident, I'm concerned about the ideas that the county is discussing about the West Kona community plan. A few improvements that I suggest the county plans on putting in Waimea is installing stop lights at the four way intersections avoiding rush hour. Also install public bathrooms, clean benches and chairs that everyone can use that are clean and eco-friendly. And include a walking area through Waimea which allows pedestrians to ride there bikes and exercise.	install traffic lights	improve public parks	ped/bike safety					
329	Waimea						Putting a round about in Waimea will make it hard for big trucks and buses to make it through creating more traffic.	against roundabouts							
330	Waimea						I think they shouldn't make a round about in Waimea town because its gonna cause too much traffic and is gonna be hard for larger vehicles to get through.	against roundabouts							
331	Waimea						Instead of adding new bathrooms, in area where no make sense. Instead, have the workers go to Luci Wright park, by the pier, and both bathrooms in Waimea park, fix it and clean up those bathrooms. What to fix in the bathroom: fix the light bulbs and light switches make the light bulb brighter, fix the doors and door locks change it to metal doors, clean up the ground and walls in the bathrooms, and clean the sink and add soap and paper towels.	public restrooms - fix existing							
332	Waimea						about public bathroom, in my opinion, your guys need to put a bathroom the area between Waimea High school and Waimea canyon, and the area that have a lot shops, because I think that are the area that have most population of tourists.	public restrooms - add to tourist areas							
333	Waimea						they should not put the public bathroom in the parking lot behind the fire station	public restrooms - not behinds fire station							
334	Waimea						The sports complex is a good idea because the High school sports program would actually have a home field to play on.	support sports complex							
335	Waimea						Personally living in Waimea the biggest problems are homelessness, traffic, and flooding. Creating more bathrooms will cause more homeless to come and camp out. We need more homeless shelters instead of bathrooms. We really do need more four way stops or roundabouts to keep traffic flowing. We also need to find dredging alternatives for the levee. also a two lane turn for alawai road	homeless shelters instead of restrooms	address traffic	dredge Waimea river					
336	Waimea						personally I feel like they should spend money on the homeless problem, like build a homeless shelter where families can stay and be safe at night and not have to worry about people making trouble to them and calling them names. I think building pavilions and grills is a great idea but at most times when they stop long term camping they will move to the pier	address homeless - build shelter							
337	Waimea/Hanapepe	Fix existing structures to include drainage, bathrooms, parks and pavilions, pier	Shared Spaces	Preserve historic sites Waimea theater, catholic church, Pa'ula'ula	Heritage Resources	Improve community lighted crosswalk RRFB, street lights, sports complex covered	Shared Spaces	Dog park area, build one; Community events: How are we supporting it with new development and parking. Waimea town celebration.	public facilities	Preserve historic site	community events				
338	Waimea/Hanapepe	Drainage, flood, levee, reservoir, dredging, water management	Resiliency	Fix existing infrastructure safe shared spaces, i.e., Lucy Wright park for families + canoe club activities	Shared Spaces	Support Waimea Sports Complex, redesign, expand + cover for the heat -- please contact me for Waimea 400 discussions	Shared Spaces	Dog park Area; No stoplights, improve flow of traffic with roundabout; Before improvements use existing structures and improve upon it first - revitalize; Do not build a pavilion behind fire station there's already a park in Waimea Valley. Revitalization existing structures,	Water management	Infrastructure	Waimea sports complex	Flood management			
339	Waimea/Hanapepe	Fix existing infrastructures - drainage in Waimea	Resiliency	Dredge Waimea River - so many floods; lots of people getting sick from the water	Resiliency	DO NOT take away our pa'akai - salt beds have been a part of many families	Heritage Resources	We need another round or session for open discussions at a reasonable date/time!!! Improve Waimea community existing facilities; Fix water drainage- Waimea bridge needs maintenance the rock wall; Don not have a pavilion built behind the Waimea Fire Station; Revitalizing Waimea Make Safer for community for events, improve and maintain historic site; Want Waimea community to strive with local homeowners/business owners without the town turning into a overly congested town.	fix infrastructure	Waimea river flooding	protect salt ponds				
340	Waimea/Hanapepe	Shelter up Waimea-Köke'e Heights and gather up for tsunami; water resource & bathroom facility	Resiliency	Salt beds belong to the Hawaiians	Heritage Resources			Emergency shelter - Köke'e Heights	Protect salt ponds						
341	Waimea/Makaweli (Kaumakani, Pakala)	We already have a park in Waimea Valley we don't need to add a	Shared Spaces	First we need to get water to flow into the Waimea river again in	Resiliency	Heritage resources - we have a center that's open to the community	Heritage Resources	Makaweli Develop what? I don't support large-scale agriculture! We don't need anything behind the fire station unless it's at the valley park. The space is way too small.	Waimea Park	Waimea river flooding	preserve restore	No new bike paths			

Area	List your top 3 priorities in the plan						General Comments						COMMENT TALLY	
	Priority #1	Policy area	Priority #2	Policy area	Priority #3	Policy area	Comment	Category #1	Category #2	Category #3	Category #4	Category #5		Category #6
342	Skatepark!	Shared Spaces	Fix Pedestrian Overpass to 'Ele'ele Shopping Center	Transportation	Skatepark!	Shared Spaces		Skatepark	Pedestrian Overpass to 'Ele'ele Shopping Center					
343	Skatepark	Shared Spaces												
344	Skatepark	Shared Spaces												
345	Plantation Cottages	Community Design	Rezone the Kikiaola Boat Harbor for commercial and residential building	Community Design	Create Jobs!	Economic Development	400 Acres - Build a 9 hole golf course with a driving range. The proposed ball park is way to expensive. Also increase the resort zoning next to Waimea.	Plantation Design	Commercial Boat Harbor	Job Creation				
346	Skatepark	Shared Spaces						Skatepark						
347	Skatepark	Shared Spaces	Skatepark	Shared Spaces	Big bowl at skatepark please	Shared Spaces	I have a child we need to skate!	Skatepark						
348	Skatepark	Shared Spaces					How is there no skatepark?	Skatepark						
349	No plan		No building	Community Design	No shared spaces. Leave our coast alone.	Shared Spaces	Leave our aina (land) alone. These are the only history of place that needs to be kept as is. No resorts or any kind of building should be built. (Leave our aina alone)	No new development						
350	Future for athletes like skateparks.	Shared Spaces						Skatepark						
351	Make a skate park in Hanapepe	Shared Spaces	More transit	Transportation				Skatepark	More public transit					
352	Skatepark in Hanapepe more transit	Shared Spaces						skatepark						
353	Restoration of heau in Kekaha	Heritage Resources	NO RESORTS!	Community Design			1. We need water to be put back in the rivers, in its nature home 2. More lo'i, but not GMO lo'i, organic lo'i! 3. Clean up the ocean! 4. 'A'ole GMO on Hawaiian Homeland 4. 'A'ole GMO at all!	No GMO	More lo'i	Clean ocean				
354	List your top 3 priorities NOT in the plan - Water Restoration!	Shared Spaces	List your top 3 priorities NOT in the plan - Food Security; Sustainable farms and fisheries	Resiliency	List your top 3 priorities NOT in the plan - Restoration of specific cultural sites	Heritage Resources	Makaweli Lo'i; Waimea river restoration; 67 units in Waimea?; Kekaha - Heiau; Mana restore water; Clean up pesticides and opala left from Ag. business	Water restoration	food security	cultural site restoration	Affordable housing for locals			
355	Clean public restrooms in Waimea	Shared Spaces	Sidewalks! Priority around schools for safety	Transportation	No new taxes!	Economic Development		Clean restrooms in Waimea	Sidewalks	No new taxes				
356	Skatepark please	Shared Spaces	Protect the salt farmers in Hanapepe. Please	Heritage Resources			Aloha	Skatepark	Protect salt farmers					
357	Skatepark	Shared Spaces					There's not enough park or anything on this island that entertains both kids and adults besides beach. We need something to create our community through our interest like skatepark. It's such a bummer boneyard was teared it down. We need it for our baby.	Skatepark						
358	Skateparks	Shared Spaces	Expand transit	Transportation	Protect the salt ponds	Heritage Resources	More transit	Skatepark	Expand transit	protect salt ponds				
359	Skateparks	Shared Spaces	Protect the salt ponds	Heritage Resources	Expand transit	Transportation	More transit	Skatepark	Expand transit	protect salt ponds				
360	Sidewalks	Transportation	Clean parks with clean bathrooms	Shared Spaces	Don't raise taxes to pay for all of this	Economic Development	Revise goals and objectives to remove language that sounds like plans are final. Consult private landowners before making decisions.	sidewalks	Clean public restrooms	don't raise taxes				
361	Skatepark	Shared Spaces					I've been living in Canada my whole life and been able to skateboard for a living for a while, skateboarding had given me so much my whole life and I feel like it can positively impact a lot of the youth. So a proper skatepark is extremely important for a community. Thank you!	Skatepark						
362	Skatepark	Shared Spaces						Skatepark						
363	Skatepark Please	Shared Spaces					Much needed for kids	Skatepark						
364							Change Open Zoning in Kekaha. Change from ____ to residential	housing needs						

List your top 3 priorities in the plan							General Comments						COMMENT TALLY	
Area	Priority #1	Policy area	Priority #2	Policy area	Priority #3	Policy area	Comment	Category #1	Category #2	Category #3	Category #4	Category #5	Category #6	
365	If the goal is to have the community understand the draft plan and give helpful input, there needs to be a community discussion where people can hear each other's questions and comments. The excuse that discussions become soapboxes for a few is a poor excuse. That will not happen with a good facilitatory and good ground rules. The excuse suggests an assumption that the public is not intelligent and capable of participating in a productive discussion and that the fundamental format of a democracy, a forum, won't work.	Planning process	The most serious result of not promoting real understanding in the planning process is superficial planning that nice layouts and high tech outreach cannot cure and lost opportunity for a genuine community based plan	Planning process				More meetings						
366	Dredge the river in Waimea and first ditch in Kekaha more often.	Resiliency	There is a need for pool to teach swimming in Kekaha. Large pool. Farmers, hunters don't know how to swim.	Shared Spaces	Add housing above water tank Waimea Canyon, isn't that water tank if for. It was in initial plan. It can relieve housing issues.	Community Design		Waimea River flood	Recreational facilities	housing				
367	Traffic in Waimea Plan - how will it be controlled - area of new houses by ?? Center	Transportation	Kekaha Mill Plan - what's happening - progress?	Heritage Resources	Waimea Sports Complex - info when available	Shared Spaces		Traffic	Kekaha Mill	Waimea sports complex				
368							Plan housing where the jobs are to reduce traffic	housing needs	traffic					
369	A skate park	Shared Spaces	more transit	Transportation	protect salt beds	Heritage Resources		Skatepark	more transit	protect salt ponds				
370	Skate park	Shared Spaces	Open spaces	Shared Spaces	No hotels or resorts	Economic Development	invest into education consider the schools	Skatepark	Open space	tourism				
371	Skate Park	Shared Spaces	Bike Path	Transportation	Skate Park		Places where kids could go for fun are now being gated and bulldozed creating an environment w/ so many restrictions and regulations will only turn our keiki WHERE??	Skatepark	bike paths					
372	Parks for kids - skate park	Shared Spaces	trees - fruit along roads & green spaces/park	Shared Spaces	Transit improvements	Transportation		Skatepark	fruit trees	transit improvements				
373	Skate park	Shared Spaces	Waimea Sports complex	Shared Spaces	Café shop with wifi - no coffee shops with wifi open passed noon	Economic Development		Skatepark	Waimea sports complex	wifi access				
374	YES, driving at Polihale	Shared Spaces	More opportunities/activities for youth in Hanapepe - skate park, swimming pool, playgrounds	Shared Spaces	Protect Pa'akai ponds in Hanapepe - No Helicopter!!	Heritage Resources	Remove the "discourage driving at Polihale"; More opportunities for families to have their own small farms; No overdevelopment! Keep it slow/local - no 2nd/3rd investment homes	Polihale sand	Skatepark	protect salt ponds				
375	A community skate park	Shared Spaces	a good walking path and bike like Kapa'a's	Transportation	More things for kids			Skatepark	ped/bike paths					
376							Police station in Kekaha?							
377							Leave Polihale alone, don't get rid of the Kiawe it help with erosion, if it was easier to get to, it would be ruined. No Street light at the base of Waimea Canyon, it will make it like Kapa'a	no development of Polihale						
378								Skatepark						
379	We want more of a say in what happens before you make decisions	Planning process	Have more community meetings!		Give people more notice of meetings and do it at pau hana time!		We need more community engagement meetings before decisions are made.	Skatepark	more community meetings					
380	KEEP KAUAI MELLOW!	Community Design	NO MORE RESORTS	Economic Development			Fix the kids parks! Give us access to pristine areas (locals only!) Encourage local agriculture and farming	park improvements	community access	local agriculture				
381	Realistically contending with sea level rise	Resiliency	the idea of resurrecting the mill	Community Design	preserving the quasi-rural, quasi-agricultural aspect of the town	Community Design	First, I can't say how impressed I am with the entire process, with how well thought out and both knowledge and democracy driven.	Sea Level Rise	Kekaha Sugar Mill - Restore	Preserve town character				

List your top 3 priorities in the plan							General Comments						COMMENT TALLY	
Area	Priority #1	Policy area	Priority #2	Policy area	Priority #3	Policy area	Comment	Category #1	Category #2	Category #3	Category #4	Category #5	Category #6	
382	No more hotels on the west leave that on the south	Community Design	Fix the roads that seriously needs fixing	Transportation	no more development	Community Design		No tourism	Roads - Repair	No new development				
383	Effective communication between various towns in westside region		need more planning for bikes & pedestrian safety	Transportation	Protect existing resources for future; what realistic for Kekaha development	Heritage Resources	I am impressed with the scope of the community plan.	Communication across region	ped/bike - safety	preserve existing resources				
384							Make Kekaha Boat harbor area a small commercial area for shops like how Port Allen is. The Westside needs jobs.	Small boat harbor - business development						
385	Project based learning - to include problem solving, research for current challenges the community faces.	Economic Development	mentoring - all private sectors should be mandated to mentor students as part of grooming; Develop standards & guidelines to implement a streamline program. Leverage policies to sustain funding for it.	Economic Development	Start up funding for young entrepreneurs; training in school so part of HS learning; marketing too.	Economic Development		Project-based learning	Youth mentorships	entrepreneurship - youth training				
386	Wish we could acquire a few more cemeteries	Shared Spaces						cemeteries						
387	400 acres - Waimea	Shared Spaces					Shooting range (shooting club) - public, perhaps indoors	shooting range						
388	Housing Development (Kekaha Rd.) - No, no, no - gear development towards youth/sustainability	Community Design	Historic conservation - yes, yes, yes - THIS IS OUR STORY, SAVE IT & TELL IT	Heritage Resources	Change economic focus -- heritage, youth, culture	Economic Development		housing - no	historic conservation - tell our story	economic focus on heritage, youth, culture				
389	Open zoning ma kai of Kahakai Rd. - talk to families directly, their voice matters	Community Design	Clear plans for acquired Waimea Lands - if you present it then have clear answers	Shared Spaces			Listen to people; stop this process the people are speaking, you should listen. We are the county	OCE - talk to families affected	Waimea land - clear plans					
390	Side walks - safety for our youth	Transportation						Ped/bike - safety						
391	Development of Hanapepe Park to make it more "Family Friendly"	Shared spaces	Beautification of Hanapepe Park/Hanapepe Downtown making it "Family Friendly"	Shared spaces	Policing of Hanapepe "Downtown" discouraging transient undesirables	Shared spaces		Park improvements - Hanapepe park	Downtown Hanapepe - make family friendly	Downtown Hanapepe - discourage transient undesirables				
392	Restore Hanapepe park (behind Fire Station) with a skatepark and new bathrooms	Shared spaces	Do not stop locals from driving on Polihale Beach	Shared spaces				Park improvements - Hanapepe park	discourage driving on sand at Polihale Beach - No					
393	Walkable bike path from Waimea all the way into Kekaha. In the 60's I walked along the beach (10 years) (and rode horse - when available) from Kekaha to Waimea for work every day. Path has to be makai side near the ocean. Kekaha road is too hot.	Transportation	How about a new postal facility and home delivery of mail - new subdivision get home delivery. Kekaha's an aging community - we cant walk or drive to the post office every day. Kekaha post office sends our mail back if the sender doesn't know our PO Box number to put on the mail.	Community Design	Retirement facility for seniors without partners - meals, living area, medical facility.	Community Design	1. Live Kekaha - walked to Waimea for mail for 10 years. Now I drive - but I'm 79 years old. My friends and I won't be driving much longer 2. We need sidewalks throughout Kekaha and Waimea. Kids and adults have no place to walk and ride bikes. Kekaha road 25mph speed is not enforced - speed bums on side roads and especially by churches and schools in Kekaha town. 3. Many years ago there was a landslide on the Waimea river side inside the Waimea valley. Before that we swam in the river and jumped off the bridge - other seniors use to jump off the banks by the Russian Fort and go into the caves/tunnels under the fort. Now we walk across the sand banks & we have leptospirosis (my husband would have died if KVMH hadn't been there. Give KVMH lots of kokua too.	ped/bike safety	postal service - home delivery	senior services - retirement facility				
394							Dredge Waimea river all the way to where the landslide was - make river deep enough to swim and paddle canoe again. Low cost dining entertainment. Bowling alleys.	Waimea River - dredge	Amenities - low-cost restaurant	Recreation - bowling alley				
395							Having more recycling receptacles, youth support areas, skatepark, I like the idea of increased shaded areas using native flora, include elementary schools in outreach.							

List your top 3 priorities in the plan							General Comments						COMMENT TALLY	
Area	Priority #1	Policy area	Priority #2	Policy area	Priority #3	Policy area	Comment	Category #1	Category #2	Category #3	Category #4	Category #5	Category #6	
396	Move housing	Community Design	Keep road dividing salt beds	Shared spaces	Allow driving on Polihale beach for access to napali for boaters	Shared spaces	Affordable housing needed for young families	Housing - move existing; new affordable for young families	Salt Ponds - keep road	discourage driving on sand at Polihale Beach - No				
397							Down zoning the "resort" to "open coastal edge" so no one can build anywhere near the ocean to protect ocean from any further pollution	no new resort development - downzone areas in Waimea and Makaweli to open coastal edge						
398	Restore the habitat for the _____ in the wash next to the highway up to 'Eie'ele shopping center	Resiliency	Plant trees along the roadway in Hanapepe town. We need shade. Put monitoring on cutting down old trees.	Community Design			Putting concrete flood control in Hanapepe where the wash goes under the highway was done all over as _____ years ago. It decimated bird life and wetlands that had inhabited the region. People who built there in Hanapepe _____ risk with climate change the fish will grow but the need for wetlands is growing also.	climate change - need for wetlands						
399							<p>1. Access to Hanapepe Heights on Moi Road: there is only one road access. I believe the Hawaiian Home Lands will make another access to the heights, but is there a timeline on when that will happen?</p> <p>2. More houses on empty lots on Moi Road: it would be nice to see more houses on empty lots on Moi Road. However, #1 above should be taken into consideration.</p> <p>3. Speeding on Moi Road: I often hear car speeding up and down the road. What can be done to address this?</p> <p>4. Traffic study on Kaumuali'i Highway and Kona Road (by library and fire station). There should be a traffic study to determine whether there is a need for a light or other forms of easier to get onto the highway (roundabout, 4 way stop). Lunch and pau hana are terrible times to try to get onto the highway from the library and by the fire station.</p> <p>5. Pedestrian overpass: I believe this was addressed; however, is there a timeline on when this repair will be completed? Trying to cross the highway by Eie'ele Road/Walalo Road is a nightmare.</p> <p>6 Satellite county/state/private office: a shared space where one could pay for utilities, get permits, pay for auto licenses, etc. would be nice to have. This would alleviate a lot of traffic</p>	Access to Hanapepe Heights - timeline for when?	Housing - build on empty lots on Mou Road	Speeding on Moi	Traffic study for Kaumuali'i and Kona Road	Pedestrian overpass	Satellite county/state/private office	
400	Horse Stable - the one we have in Waimea only on lease. Have riding, walking, running trails.	Shared spaces	Historic preservation of Waimea Town.	Heritage Resources	Community garden community center :)	Shared Spaces	Mahalo nui loa For all Planning Dept. Staff for their time & Aloha! <3	Multi-modal trails - include horses	Preserve historic town character	community garden				
401	Hanapepe						<p>1. Access to Hanapepe Heights on Moi Road: there is only one road access. I believe the Hawaiian Home Lands will make another access to the heights, but is there a timeline on when that will happen?</p> <p>2. More houses on empty lots on Moi Road: it would be nice to see more houses on empty lots on Moi Road. However, #1 above should be taken into consideration.</p> <p>3. Speeding on Moi Road: I often hear car speeding up and down the road. What can be done to address this?</p> <p>4. Traffic study on Kaumuali'i Highway and Kona Road (by library and fire station). There should be a traffic study to determine whether there is a need for a light or other forms of easier to get onto the highway (roundabout, 4 way stop). Lunch and pau hana are terrible times to try to get onto the highway from the library and by the fire station.</p> <p>5. Pedestrian overpass: I believe this was addressed; however, is there a timeline on when this repair will be completed? Trying to cross the highway by Eieele Road/Walalo Road is a nightmare.</p> <p>6 Satellite county/state/private office: a shared space where one could pay for utilities, get permits, pay for auto licenses, etc. would be nice to have. This would alleviate a lot of traffic</p>	Access to Hanapepe Heights - timeline for when?	Housing - build on empty lots on Mou Road	Speeding on Moi	Traffic study for Kaumuali'i and Kona Road	Pedestrian overpass	Satellite county/state/private office	

List your top 3 priorities in the plan							General Comments						COMMENT TALLY		
Area	Priority #1	Policy area	Priority #2	Policy area	Priority #3	Policy area	Comment	Category #1	Category #2	Category #3	Category #4	Category #5	Category #6		
402	Waimea	Increasing available housing; infill probably best way at this time.	Community Design	Shared Path Kekaha to Hanapēpē (Makaweli map doesn't show it). Nice to have it before I get too old to use it.	Transportation	Shared spaces: shade for Hogaard. Drinking fountains; restrooms & signage; shaded? Benches by library and other places along street.	Shared spaces	Nearly all of the westside plan is very good. Higher growth in Port Allen/ele'ele will allow other communities to smore slowly grow and keep their uniqueness while still providing a population for Waimea High, Canyon Middle Schools and KVMH.	Support infill housing	Share path Kekaha-Hanapēpē	Improve parks	Support roundabouts	Support RRFBs		
403							<p>COMMENTS: West Kauai Community Plan Aloha, Marissa,</p> <p>Please forward to the appropriate person. My comments, concerns and questions regarding the WKCP likely exceed the scope of feedback desired by the Planning Dept. However, for my understanding of the purpose and function of this plan and for clarity's sake, these comments are being made as a learning experience as to what information the plan is required to contain and how broad and vague or precise and specific statements can be made and included.</p> <p>Lea mentioned there is more information/text prepared for inclusion in the plan but wasn't in the first draft so as not to overwhelm and maybe confuse the initial community review response process. Perhaps this additional information could have addressed some of my concerns and questions.</p> <p>How historically accurate will this report be or will information be confined to housing, infrastructure and planning development issues only? Some comments were previously submitted on a card survey at one of the community meetings. Others are listed below.</p> <p>Page 4: The Mana Coastal Plain extends from Waimea to the west. Not all West Kauai communities lie in this plan. Redescribe.</p>								
404							<p>(A) COMMENT: Kuleana Land Burial Concept. Fruit and native trees were planted above and marking burial territory indicating it is a Kuleana land plotted cemetery and reciprocal feeding area, burnt ashes or uncremated bodies (mostly) lined with diversified native fruiting or herbal plants used by the family is a common denominator. The concept behind tree burial is simple: instead of setting up a stone pillar, you plant a tree. "Our primary goal is protecting the local forest."</p> <p>To describe themselves as unreligious, but most of us have a very definite image of what our final resting place will look like. Another form that has attracted attention are the urban and park cemeteries being established in city parks, in which one "symbol tree" is planted to memorialize many people.</p> <p>DETAILS:  (a) During the "Obon" season in mid-August, millions of workers in Japanese cities return to their hometowns, where they visit family gravesites to pay their respects to their ancestors. In 2005, a private cemetery in Machida, Tokyo started performing "sakura burials," symbolized by the planting of cherry blossom trees. In 2008, Memorial Green, a city park in Yokohama, formally set aside a section of its grounds for tree burials; and in 2012, a section of the Kodaira city cemetery in Tokyo did the same. Both stories were reported widely. Bereaved families will pay a one-time interment fee of ¥15,000; no maintenance fees will be</p>	Tree burial	Kekaha Mill - restore to museum	Skatepark	Improve public restrooms				
405							<p>Aloha,</p> <p>I would like to know what the plan is for the residential housing in Kekaha regarding the flood zone. When looking at the plan, the housing and the new town center are mostly in flood zone AE. Is there a plan in place to address this? Will the land area be elevated onto a plain or will residential buildings be elevated?</p> <p>Thank you,  Karina</p>	flood management							
406							<p>Your Message: I looked over the community plan but what I didn't notice is any land areas where a church might be located in the future. If the area grows there will certainly be a need for other places of worship. What would be the option for that? Thanks</p>	Religious institutions							



Area	List your top 3 priorities in the plan						Comment	General Comments						COMMENT TALLY		
	Priority #1	Policy area	Priority #2	Policy area	Priority #3	Policy area		Category #1	Category #2	Category #3	Category #4	Category #5	Category #6			
407							<p>Page 63 Vision Why the inconsistency of a "Vision" for Hanapepe when other areas have a "Community Vision"?</p> <p>Page 63 Community Design 1.a. Replace "Preserve" with "Retain" Replace 1.c. Also develop and implement Kona Road improvements. 1.f. Encourage redevelopment of vacant and underused properties in the area. 1.g. Establish a special design district for historic Hanapepe Town. 4 Improve the health and safety of Hanapepe Valley. 4.a. Provide sewer connections to the residential areas of Hanapepe Valley. 4.b. Reconstruct the river crossing. Add 4.c. Ensure public vehicular access over Ko Road, at least during natural disasters and other emergencies.</p> <p>Page 64 Shared Spaces 7.c. ...and to allow free-flow of flood waters and debris. Its historic design elements should be retained. 7.d. Encourage and support the establishment of a cultural center in Hanapepe Town. 7.e. Construct a new neighborhood center/emergency</p>	Text Revisions								
								396	237	163	17	8	7	828		



Rate Attitude Towards the Plan Policies, Goals, & Objectives: (strongly disagree) 1 - 5 (strongly agree)												
Area	Community Design	Please Explain	Hazards & Resiliency	Please Explain	Shared Spaces	Please Explain	Heritage Resources	Please Explain	Economic Development	Please Explain	Transportation	Please Explain
14	Ele'ele/Port Allen											
15	Ele'ele/Port Allen											
16	Ele'ele/Port Allen											
17	Ele'ele/Port Allen											
18	Ele'ele/Port Allen											
19	Ele'ele/Port Allen											
20	Ele'ele/Port Allen											
21	Ele'ele/Port Allen											
22	Ele'ele/Port Allen											
23	Ele'ele/Port Allen											
24	Ele'ele/Port Allen											
25	Ele'ele/Port Allen											
26	Ele'ele/Port Allen	2		5		2		2		2		
27	Entire West Region/Hanapepe						Skatepark please!					

Rate Attitude Towards the Plan Policies, Goals, & Objectives: (strongly disagree) 1 - 5 (strongly agree)												
Area	Community Design	Please Explain	Hazards & Resiliency	Please Explain	Shared Spaces	Please Explain	Heritage Resources	Please Explain	Economic Development	Please Explain	Transportation	Please Explain
28 Entire Westside Region												
29 Entire Westside Region	5		5		5		5		5		5	
30 Entire Westside Region												
31 Entire Westside Region												
32 Entire Westside Region	5	Skatepark and multigenerational playground	5	We need to protect bikes and pedestrians!	5	Multigenerational playgrounds - Encourages better communications and	5	Important for locals as well as Kama'aina and visitors	5		5	Bike and walking paths to encourage something other than driving
33 Entire Westside Region	5		3		4		3		4		3	
34 Entire Westside Region												
35 Entire Westside Region												
36 Entire Westside Region												
37 Entire Westside Region												
38 Entire Westside Region												
39 Entire Westside Region	4	Design for function of parks needs to be inclusive of all (not just baseball)	5		4	Glad Mayor Derek Kawakami, Lee, Kalawala, and others support skateparks but I don't see it in the Waimea sports complex.	5	Thank you for keeping the integrity of our community.	5	I like the medical hub idea of Waimea (My dream for the last 16 yrs.)	5	I like the path Kekaha to Waimea.
40 Entire Westside Region	5	Looks great	5	Looks great	5	Sounds great	5		5		5	Sounds awesome
41 Entire Westside Region	5	Improve sidewalk and bike paths. Build bridge of Waimea river to access Makaweli river	5	Repair and update levee walls and swing bridge	5	Repair and improve existing parks (Skatepark!)	4		4		4	Promote walking and bike transportation
42 Entire Westside Region	5	Waimea Sports Complex Hanapepe Skatepark		Waimea river crossing needs to be addressed this is how we access our home and no action.	5	Bathroom improvement, Law enforcement at parks zero camping					5	Roundabouts and speed bumps
43 Entire Westside Region	1	I think more community input is needed	3		3	Leave it up to land owner	1	Use the resources that we have. Waimea Tech Center.	2	We need development but it needs to meet the needs of the people.	4	I agree that we need more "design tools" to slow an already flooded West Kauai
44 Entire Westside Region	4		4		4				3		5	
45 Entire Westside Region												
46 Entire Westside Region	1		1		1		1		1		1	
47 Entire Westside Region		Historic design is very important - keep rural	5	Climate change is real	5	Involve the community	5	Ask those knowledgeable about the culture		Better healthy ag	5	Features considered and possible all great ideas



Rate Attitude Towards the Plan Policies, Goals, & Objectives: (strongly disagree) 1 - 5 (strongly agree)													
Area	Community Design	Please Explain	Hazards & Resiliency	Please Explain	Shared Spaces	Please Explain	Heritage Resources	Please Explain	Economic Development	Please Explain	Transportation	Please Explain	
68 Entire Westside Region	5		5		5		5		5		5		
69 Entire Westside Region	4		3	There needs to be more discussion with residents on your decision to require all to have flood ins. If you offer low cost ins. To people before the swing bridge you must give options to those after the swing bridge.	4	Please incorporate traditional fishing values in your policy as boat owners, tourists and locals may have very different views.	3	We need to address impact of this plan on the ahupua'a system. What can you do to incorporate the practices of ancient Hawai'i as it pertains to the ahupua'a	3	The Regional land use map shows a color symbolizing ag from Hanalei, Polihale, while economic development strategy does not show symbolism for agricultural development.	3		
70 Entire Westside Region	2		3		3		2		2		5		
71 Entire Westside Region	2		2		3		4		2				
72 Entire Westside Region													
73 Entire Westside Region	5		5		5		5		5		5		
74 Entire Westside Region	2		2		3		4		2		2		
75 Entire Westside Region													
76 Entire Westside Region	4		3		4		4		4		4		

Rate Attitude Towards the Plan Policies, Goals, & Objectives: (strongly disagree) 1 - 5 (strongly agree)												
Area	Community Design	Please Explain	Hazards & Resiliency	Please Explain	Shared Spaces	Please Explain	Heritage Resources	Please Explain	Economic Development	Please Explain	Transportation	Please Explain
77 Entire Westside Region	4	create incentives for community members not to sell homes	4	plan for sea level rise. Larger set-backs	3	must be focused on residents and balances eco-tourism	2	Not only preserve, but expand Native Hawaiian resources.	3	Conservative growth focused on re-development vs. new.	4	Please Explain
78 Entire Westside Region												
79 Entire Westside Region	5		5		5		5		4		5	
80 Entire Westside Region	3		3	Concern: Cars/Trucks racing up Waimea Canyon Drive. Youth hand out, Noise, trash, other suspicious activities at the 1-mile marker -- RACE very late at night to early morning.	2	1. Waimea State Recreational Pier - like the idea but more parking is needed. 2. Provide additional activities and facilities for children youth AND KUPUNAS. Waimea is an elderly community. 3. Add pavilion pocket park behind Fire Station AND add sufficient lighting, shade, tables sets. Keep the golf cages!!! HS volunteers put it up for the HS golf team - we have no golf facilities for the HS or community!	3	3				traffic on Kaunualii Hwy 7:15-8am Worst approx. 2:30/3:00-4:30ish.
81 Entire Westside Region	2	No Resort Area	4		4		3		4		5	
82 Entire Westside Region	5	Sugar Plantation, farming, sugar, corn, papaya										
83 Entire Westside Region	4		2	There should be phasing on lessening property use 50 years is an old building.	4		3	Density vs. preservation (confusing)	5		2	if we are thinking 50 years in future where the relocation of hways & bridges?
84 Entire Westside Region	4	Need parking in towns. Bike paths and bike sharing. Ways to support small businesses.	2	retreat framework is a bad policy. Eventually no place to retreat to	4	Also include hunting add wilderness spaces	5	increase and develop as much as possible. Preserve history and tie win w/ economic dev.	4	Mana - add agriculture, Waimea-elder care	3	Sidewalks and bikes do not mix well. Place bike lanes. I like roundabouts but don't put things that distract visibility in the middle; Armor Kaunualii Hwy in Kekaha against sea level rise.



Rate Attitude Towards the Plan Policies, Goals, & Objectives: (strongly disagree) 1 - 5 (strongly agree)												
Area	Community Design	Please Explain	Hazards & Resiliency	Please Explain	Shared Spaces	Please Explain	Heritage Resources	Please Explain	Economic Development	Please Explain	Transportation	Please Explain
85 Entire Westside Region												
86 Entire Westside Region	4	Preserve existing character of towns. Especially Hōe & Waimea	4		5		5	Protection of salt pans	4			safe routes for students, elderly residents. Especially Ele'ele residents who need to walk to library or ballpark afterschool.
87 Entire Westside Region	4	I would like to see more locations for youth activity and congregation in a safe area that promotes healthy activity and interactions, i.e. skatepark.	5		5		5		4	I'd like to see more sustainability options. I like aquaculture expansion.	5	Promotion of pedestrian, bicycling pathways, safe crossovers, improved community transportation/bus.
88 Entire Westside Region	2	Not enough focus on pedestrian/multi-use infrastructure and connections with nature	3	Not enough focus on bicycle and pedestrian infrastructure - new parks!	1		3		3		1	Lack of new bicycle and pedestrian infrastructure, also improved bus access
89 Entire Westside Region	4	Maps & plans should show all of the pali/cliffs as significant design features and recognize them as barriers to pedestrian movement.	4	Bridge over Hanapēpē River and Waimea River are critical. Consider wildland fires as hazard. Identify traditional low-water crossing and strategies for putting them to use if bridges are damaged.	4		4		4	Mixed use is essential, but recognize thresholds when industrial operations may be incompatible with other uses and should be monitored and constrained.	2	Kaumual'i Hwy is a dangerous barrier for pedestrians and bicyclists. Different road side segments and crossing points present variety of risks. Relocate Burns Field airport to less vulnerable, more compatible site. Provide at least one traffic light in Waimea.































Rate Attitude Towards the Plan Policies, Goals, & Objectives: (strongly disagree) 1 - 5 (strongly agree)												
Area	Community Design	Please Explain	Hazards & Resiliency	Please Explain	Shared Spaces	Please Explain	Heritage Resources	Please Explain	Economic Development	Please Explain	Transportation	Please Explain
282												
mana												
283												
mana												
284												
mana												
285												
mana												
286												
mana												
287												
mana												
288												
mana												
289	Waimea				3	Community gardens, more trees, skatepark			4	Satellite campus for community college good	3	What plans for highway intersections congestions: Round about, etc.
290	Waimea	5	Increasing walkability in a town increases its commitment to health	4	The roads need maintenance to improve safety	5	I like the concept of managed visitor destinations as that minimizes the environment impact.	4				
291	Waimea	4		4		5		5	5			
292	Waimea											
293	Waimea											
294	Waimea											
295	Waimea	3	A lot of work was put into this plan. Thanks. Need more work.	2		2	More organization planning is needed as the space is limited (more local people, more tourists)	4	2	Space is limited . . . Parking area for building	3	More buses to accommodate the people. Controlled parking will be in effort (needed) in a few years. For State - we need another bridge. Having just one over Waimea river puts us all in a spot. _____







Rate Attitude Towards the Plan Policies, Goals, & Objectives: (strongly disagree) 1 - 5 (strongly agree)													
Area	Community Design	Please Explain	Hazards & Resiliency	Please Explain	Shared Spaces	Please Explain	Heritage Resources	Please Explain	Economic Development	Please Explain	Transportation	Please Explain	
328													
Waimea													
329													
Waimea													
330													
Waimea													
331													
Waimea													
332													
Waimea													
333													
Waimea													
334													
Waimea													
335													
Waimea													
336													
Waimea													
337	Waimea/Hanapepe							Save Hanapepe salt bed, no development				No traffic lights	
338	Waimea/Hanapepe	2	Fix existing infrastructure, not against development but improving what we have seems more advantageous than	5	Improve drainage, dredging, levee	2	Renovate existing develop to make safer; more lights	4	Preserve Waimea Theater, Hanapēpē Salt Bed	4	What kind of expansion of visitor accommodation? No need more restrooms strategically place signs to existing	4	No traffic lights. If necessary, use roundabouts. Add more sidewalks/PRFB crosswalks
339	Waimea/Hanapepe	4	Fix existing infrastructures in Waimea	3	Still need more community discussions	2	Some development is very unnecessary	3	I would like to know more specific detail on projects and designs	3	I want to know more specific details on designs	3	Alleviate traffic congestion. Road fixtures. Ex. Roundabouts
340	Waimea/Hanapēpē												
341	Waimea/Makaweli (Kaumakani, Pakala)	3	We don't need bike paths we have enough			2	Like the idea about Lucy wright park/planting trees	2	We have a center already			3	We don't need or encourage more traffic



Rate Attitude Towards the Plan Policies, Goals, & Objectives: (strongly disagree) 1 - 5 (strongly agree)												
Area	Community Design	Please Explain	Hazards & Resiliency	Please Explain	Shared Spaces	Please Explain	Heritage Resources	Please Explain	Economic Development	Please Explain	Transportation	Please Explain
365												
366												
367												
368												
369												
370		Celebrate the community				Safe, clean, for all				What jobs? EDUCATION		
371												
372												
373												
374												
375												
376												
377												
378												
379												
380												
381	5		5	the #1 priority given the hazard of sea level rise	3	already good	4	see above	4	this is an expensive community and jobs are scarce	4	I'd love to see this a more bicycle friendly island. The bus system a big plus.











# Online Comments

---

ObjectID	CreationDate	What AREA are you evaluating with this submission? (Choose One)	Please provide your comments:	Your Name:	Your Email:
1	8/27/2019 3:01	entire_westside_region	This is a great plan!	MW	Williamsmottley@yahoo.com
2	8/29/2019 16:28	entire_westside_region	All Planning Department staff who had a hand in this project are super talented & attractive role models, great parents, and general outstanding citizens of the world.	Thor	thor.thor.thor.808@gmail.com
3	8/30/2019 7:06	entire_westside_region	The Westside Region of Kauai has the potential to be "a fair weather Moab" for bicycle sport tourism. Just provide safe bike access from Kalaheo (or even Poipu/Koloa) all the way to both Barking Sands and Kokee and then promote bicycle tourism, for novices to experts. What a healthy addition to this 'quiet and dry side' of the island; the bike path in Kapaa is a wonderful start, but the potential is much greater on the Westside for locals and visitors.	Doug Super	dougsuper@hotmail.com
4	8/30/2019 7:20	entire_westside_region	Kauai has the potential to be the first 100% renewable energy county in the United States. A solar energy museum and educational center (for local K-12 student, KCC students and tourists) would be a wonderful addition to the Westside, perhaps located adjacent to the solar facility near Eleele. Try imagining that Zuckerberg, Case, Musk and some of Kauai's celebrity "owners" on the north shore would be willing to pay for this. Just find a connected and local leader to organize the effort.	Doug Super	dougsuper@hotmail.com
5	9/2/2019 0:11	entire_westside_region	The West side needs a good community skate park. There is only one outdated and unrepaired skate park in Kapaa. The west side needs it's own skate park! Bigger and better than the east side! And no more rain so more chance to use em. Or better yet, cover it for sun and rain. Protects the surface in the long run.	Mele Khalsa	Gurubani@hotmail.com
6	9/4/2019 22:45	mana	While smaller than PMRF in terms of dollar impact, agriculture is and will hopefully continue to be a driver of economic activity in Mana, and is critical to the issues of land management (including addressing sea level rise and flood management).	Joshua Uyehara	Joshua.uyehara@gmail.com
7	9/4/2019 22:54	kekaha	Associated with both the PMRF and Ag, renewable energy resources are also becoming increasingly important.	Joshua Uyehara	joshua.uyehara@gmail.com
8	9/5/2019 19:14	waimea	The plan should reflect that there is broad-based support for all types of Ag in Kekaha, and, largely due to that support, the capacity is there for Kekaha/Mana to solidify its status as a premier agricultural region in the state.	Joshua Uyehara	joshua.uyehara@gmail.com
9	9/5/2019 19:15	waimea	I somewhat agree with the plans people wish for Waimea. I think the idea to increase the Waimea State Recreational Pier with public bathrooms and showers is a great idea. This way its an area more friendly for family activities. Also I agree with the idea of working on the river to prevent flooding and unnecessary damage. I do not agree with making shared lanes and giving a whole line just yo pedestrians and bikers.	Maegan Soares	20so126@waimeahs.k12.hi.us
10	9/5/2019 21:08	waimea	I do believe that the Jobs with KVMH is very helpful because nowadays we don't have much jobs on Kauai. Having additional activities and facilities for children and youth is one way to get our community as one again. Some plans that I didn't agree with was the one lane or 2 way street w/ a regular road space for pedestrians and bicyclist. One thing I think should be added to this list is to get AC in all of the waimea high school for cooling off and better learning because it gets very hot here	Kaitlyn Garcia	kaitlynrose@yahoo.com
11	9/5/2019 21:22	makaweli_kaumakani_pakala	I think that the ideas of a new sports complex and sports equipment shops are good for the youth. Also, increasing health care jobs and building the health care hub is a good way to provide west side youth with education and jobs. I dont think that having all of Waimea rd. be a commercial road for businesses because then it would take away from the scenery and the view of Waimea and Kauai. But, I like the idea of adding in a couple new businesses and restaurants.	Braeanna Mae Moises	22mo105@waimeahs.k12.hi.us
12	9/5/2019 21:22	makaweli_kaumakani_pakala	I like the idea of improving Makaweli, because it helps both the people and the land. Also they provide back up housing to those who are less fortunate.	Ericsen James Bartolome	22ba23@waimeahs.k12.hi.us
13	9/5/2019 21:27	waimea_canyon_kokee	I like their goals because it will help out the Makaweli area. If they reuse the mills, warehouse, buildings.. that will bring more Jobs for people.	Jerico Alupay	22al17@waimeahs.k12.hi.us
14	9/5/2019 21:28	mana	its good ideas but i think we should not run classes u there because locals hunt up there and we don't want tourist going into hunting areas	tresten y shigematsu	22sh151@waimeahs.k12.hi.us
15	9/5/2019 21:32	entire_westside_region	I think the plan for Mana is going to be a positive thing. The goals and objectives that is made for the plan is helping the land and people to make Mana a better area for this island.	Deysia Kenney	22ke79@waimeahs.k12.hi.us
16	9/5/2019 21:36	hanapepe	please build a new skatepark on the west side for us to enjoy, since boneyard was torn down we have no skate parks anywhere near the west side.	Phoenix Matsuoka	Phoenixmasayuki23@gmail.com
17	9/5/2019 21:37	eleele	I think we should revive Hanapepe town and get it to be flourishing with businesses and people like how it was before. But, also keeping a historic feel and character as the town is a big part of Hanapepe and its history. We can do things like improve the road and the public bathrooms, preserve the character of the historic shopfronts, and encourage the usage of empty lots in the town.	Cayden Artaho	22ar20@waimeahs.k12.hi.us
18	9/5/2019 23:04	waimea	I agree with the plan of connecting neighbors because it would be easier for people to connect. For the expansion at port Allen I don't agree with because we already have enough stores there and we don't wanna destroy the beauty of the island even more. I would agree with it if they would make those things in places where it is already build.	Jhames Ragus	22ra133@waimeahs.k12.hi.us
19	9/5/2019 23:12	eleele	Do not add anymore tourist attractions to Waimea. If it is absolutely necessary then make the roads bigger or more parking space so that there is more space for people to get around in town without having to stop every 30 feet because of a tourist getting to their car that is parked on the road.	Kade Erdmann	22er48@waimeahs.k12.hi.us
20	9/5/2019 23:13	eleele	I agree with the county repairing the Bridge because that has been closed down for 3 years and I have a high fear of whenever i go ahead and cross the sidewalk leading to the shopping center that i might get hit by one braddahs lifted 2003 toyota tacoma.	Rheagan Cadavona	22a5@waimeahs.k12.hi.us
21	9/5/2019 23:14	hanapepe	I agree with the county repairing the pedestrian bridge because it has been broken for 3 years and it would be safer if people could walk on the bridge rather than to cross the street.	Kainoa Moody	22mo220@waimeahs.k12.hi.us
22	9/5/2019 23:15	kekaha	The reconstruction of Hanapepe Road bridge is a good idea because it is so unsafe and it is already old. For Hanapepe, I think there should be more parking spaces because at community events, there is usually no parking space. One thing that should be addressed is the new bridge on the highway and how the gas station near the bridge isn't getting enough business due to the bridge and the way they made the road/bridge making no one able to easily turn into the gas station.	Kyrie	kkyriesamonte@icloud.com
			All the stuff you guys wanna build in kekaha is sad very very sad why do this ? it just make us have more people homeless, make in like the old days with the swimming pool not as many people stop throwing rubbish every where, no strick rules, let us have our freedom like before cmon man.LETS GO PEOPLE THINK	Jo Kali	jokali@yahoo.com

ObjectID	CreationDate	What AREA are you evaluating with this submission? (Choose One)	Please provide your comments:	Your Name:	Your Email:
23	9/5/2019 23:15	makaweli_kaumakani_pakala	I think they seem like good plans to go forward with in the future. The plans that are being made provide plans for improvement to Makaweli while also preserving the good parts about this ahupua'a. For example, they do not want to tear down the old sugar mill but rather reuse it. It gives new life and improvements to the area, while still supporting the west side's agricultural and scenic resources.	Kahealani	22pa115@waimeahs.k12.hi.us
24	9/5/2019 23:16	waimea	I think we should meet the housing needs of the Waimea community. A lot of residents on Kauai are planning on living there. If we don't have enough houses then they would end up moving onto a different island or stay with their parents. Creating new houses will give homes for the young ones in the future making it easier for them to find a home.	Kit Hudson	22hu65@waimeahs.k12.hi.us
25	9/5/2019 23:22	kekaha	I strongly agree with the idea to place permanent bathrooms at Mc Arthur park. Many people go camping there and refuse to use the portable bathrooms and end up having to leave their waste buried in the sand. If a kid was to go playing in the sand and ends up finding another persons poop in the sand they will stop wanting to go. Having a public permanent restroom so close to the park will be very beneficial to both locals and tourists.	Tiara Ruiz	22ru141@waimeahs.k12.hi.us
26	9/5/2019 23:23	kekaha	There should be NO main road on Kekaha road because its a stupid idea, I live there and we have SOOO many dogs on our street that get past their houses gates all the time, if it was a main road dogs would be killed left and right, Kekaha is fine how it is, you should update the safety process but industrializing it more is just a bad idea, things are mostly fine how they are	Andrew Davalos	davalosdrew@gmail.com
27	9/5/2019 23:23	entire_westside_region	I see making more parking spaces in koke'e but building and advancing then westside towns is not right. There's a reason why I like and love the Island of kauai, it's because it's not like a city. Keep the westside the same, go build on the east side. I no like wake up listening to cars and traffic like one city. Plus u no think going get more homeless if u advance and build more houses that nobody going can afford, better yet only the white people going can come and buy houses. So yeah try stop	Josiah Aguon-Kona	22ko10@waimeahs.k12.hi.us
28	9/5/2019 23:23	kekaha	I strongly agree with have a public pool and/or splash pad. A lot of kids and families will go there because we do not have a pool in kekaha. We only have the beach, and i think that people will really enjoy the pool. There is only the base pool and that is private so kids and families would have to go to waimea to swim. I also would like to make kekaha a main road because there would be more things to do in kekaha, and sidewalks would help pedestrians and bike riders.	Tisha Burton	22bu28@waimeahs.k12.hi.us
29	9/6/2019 19:02	hanapepe	let there be hunting grounds in hanapepe	Ieland kaohelauii	lelandkaohelauii@gmail.com
30	9/6/2019 19:17	makaweli_kaumakani_pakala	I do not agree with what they want to do in Makaweli. In order to do what they want to do they would either have to kick out the Ronsions from their own land or buy it from the Robinsons. That land is privately owned.	WHS student	whsstudent@gmail.com
31	9/6/2019 19:19	makaweli_kaumakani_pakala	I do not agree with all of the plans you guys purposed. You guys want to build or remodel houses on land that the state/county has no control over.	The Pohaku	loloufa808@gmail.com
32	9/6/2019 19:22	mana	Encouraging local employment at the PMRF is a good thing because then we can stop spending money to bring in people from the Mainland, when we have more than enough capable men and women to work the jobs there. Another good idea is to remove the kiawe wood from the beaches, but the question is where exactly is all this wood going to go ? They're just gonna dump it somewhere else for that area to get cluttered with kiawe which isn't really a good thing.	Aiyana Lagazo-Lagmay	aiyana.mahie@gmail.com
33	9/6/2019 19:22	waimea	I don't think that they should add more trees on the streets or in the parks because the people who is supposed to take care them can't even keep up with them now and just add more is gonna be a mess.	Kiana	21ka55@waimeahs.k12.hi.us
34	9/6/2019 19:23	hanapepe	stop making a fire lane road behind the Hawaiian homes in Hanapepe heights, its destroying property and sacred land. also its just making more rubbish piled up	Ieland kaohelauii	lelandkaohelauii@gmail.com
35	9/6/2019 19:27	mana	A BIG concern I have is for prohibiting the driving on the beaches. Families go there during the summer, on holidays, and on breaks, to have fun and make memories. It's somewhere where they can go to enjoy and hang out. What exactly are they proposing ?? That we walk to the beach, which to remind you if pretty damn far. Or are they proposing that we do not go the beach at all ? To give up making memories which is a tradition for most families ! This is not okay !	Aiyana Lagazo-Lagmay	aiyana.mahie@gmail.com
36	9/6/2019 22:23	hanapepe	I think Hanapepe should get some economic development like installing clean, public restrooms in Hanapepe town for residents and visitors. also i think encouraging the community of Hanapepe can help with driven economic events. Hanapepe should also have heritage resources like maintaining the inventory of historic properties, promoting historic tours and providing informational displays in town. we should also protect and preserve the traditions of hana paakai at puolo.	Tehillah Matsusaka	23ma105@waimeahs.k12.hi.us
37	9/6/2019 22:26	hanapepe	I think we should make clean restrooms with 6 stalls and 2 showers, why i wanted showers is so that , since their is plenty of homeless they will be able to shower. I think we should also make it a fun store where kids,teens,parents can go and cruise with they're ohana/friends. if you guys do think about making a store what i would want too put in it is games and some ono food and a sitting area and the name should be "808hammahs!" i hope you guys really look into what ive got planned !	Alexis Pahia-Kuloloia	23ku130@waimeahs.k12.hi.us
38	9/6/2019 22:31	kekaha	what i think we should do is leave kekaha alone and not build anything because we already have a friendly neighborhood and their is no traffic heading that way n less tourist makes less traffic lmao	alexis	23ku130@waimeahs.k12.hi.us
39	9/6/2019 22:34	makaweli_kaumakani_pakala	There are lot's of good ideas. One that caught my eye was when it said they will help elevate houses and help houses that are close to the ocean. So now these people live there for lot's of years and the beach becomes something they take care of and something that they protect. now you guys come there see the problem and buy there house and mover them away from the ocean. Then go back to the land that was just bought and turn it to public land then outsiders go there don't take care of the beach	Jered kawika oligo	jeredkawika.o@gmail.com
40	9/6/2019 22:38	hanapepe	I believe that hanapepe should stay the same on one condition. I think the way things are now are perfect except for how dirty everything is. If we all come together and clean the town it'll be perfect.	mahina pu'u	22pu132@waimeahs.k12.hi.us
41	9/6/2019 22:38	waimea_canyon_kokee	I disagree with making more parking up koke'e ; because, if there is more parking up koke'e, there will be more people up kokee.	Rhyder	22ku173@waimeahs.k12.hi.us
42	9/7/2019 0:12	makaweli_kaumakani_pakala	I think its a good idea that they want to preserve the history of Makaweli. I don't have anything I disagree on.	Kelly Coray	23co33@waimeahs.k12.hi.us
43	9/7/2019 0:13	eleele	I agree with the roundabouts because I think that it will actually improve traffic flow, especially in the morning. I also think that the pedestrian bridge should be removed because I don't think that it is strong enough to be above the road. we should add more stuff in between Kalaheo and Ele'ele.	Draxston Campos-Banashian	21ca17@waimeahs.k12.hi.us
44	9/7/2019 0:13	eleele	I dont agree with the roundabouts but it think is stupid and maybe the tourist wouldnt know how to drive in it. I agree with improving the hill path up to Ele'ele school and fixing the bridge in Ele'ele cause it makes it easier to walk form Historic Hanapepe Town to Ele'ele shopping center, without walking on the main highway. I dont agree trying to acess the natural costal region becасue people could go their and leave there rubbish on the ground and destroy the natrual resources.	Jayana	21ka60@waimeahs.k12.hi.us
45	9/7/2019 0:15	mana	I think they should study the ground water and replace pumps. also renew canals and ditches.	sian silva	23si169@waimeahs.k12.hi.us

ObjectID	CreationDate	What AREA are you evaluating with this submission? (Choose One)	Please provide your comments:	Your Name:	Your Email:
46	9/7/2019 0:15	kekaha	I like how we are promoting the use of sidewalks and buildings sidewalks because Kekaha is such a walking area its perfect so we should have more of that. Also it's a good idea to protect all the homes on the shoreline or right next to the beach because if there is a ocean rise or tsunami all of those houses are toast. It would also be nice to have another pool in Kekaha so all the residents don't have to go to Waimea.	David Tsuchiya	23ts178@waimeahs.k12.hi.us
47	9/7/2019 0:15	waimea_canyon_kokee	I believe that you shouldnt build anymore parking lots in kokee because our island isnt supposed to be a city its supposed to be an island. what i like about the idea of making buses is good so we have room to park when we wanna look at the look outs	kaleilani	23pa132@waimeahs.k12.hi.us
48	9/7/2019 0:17	waimea_canyon_kokee	I believe that the plan for Koke'e is going to make a great impact. Not only will it benefit locals with less traffic on the main road and in the back roads, but also for the tourists. With shuttles, tourists will not need to pay for parking at the different lookouts. Also, with more educational training before going on hikes can benefits the locals and tourists about some of the dangers, but also the cool things to lookout for. I support this plan and hope to see it come into play one day!	Casera Silva	22si220@waimeahs.k12.hi.us
49	9/7/2019 0:18	mana	i dont like the plan because it wastes money on unnecessary things and the sand dunes are fine but i do like that you wanna protect the nature.	kaleilani	23pa132@waimeahs.k12.hi.us
50	9/7/2019 0:20	makaweli_kaumakani_pakala	I think the ideas West Kaua'i has about preserving history. I like what they are gonna be doing and I don't disagree with anything they are gonna be doing.	Morris	22ca31@waimeahs.k12.hi.us
51	9/7/2019 0:20	makaweli_kaumakani_pakala	In my opinion I think that we should help provide some land for local farmers in Makaweli. And preserve the plantations and help to rebuild and repair the buildings. It really needs to be cleaned up on the side of the roads. And we need to get some more water to the west side.		
52	9/7/2019 0:21	waimea_canyon_kokee	I don't think that there should be to much development. We don't want any big buildings and we don't want you to take forever building things that won't be used in the future and just end up being abandon.	Cole Taba	coletaba808@gmail.com
53	9/7/2019 0:21	mana	There should be increased security or parking enforcement for tourists to pay for parking. The locals don't need to pay.	Haweo Akeo	23ak5@waimeahs.k12.hi.us
54	9/7/2019 0:24	eleele	After taking time to read over the plans of Mana, I support the plans of collaborating with scientists for a better hydrological assessments. With this Mana will have better sewage. Also, I do not believe that the plan at Polihale should come to pass. Too much money will be spent on just trying to get kiawe and the dunes out. The money that goes toward that could go to something better, such as more supplies for the youth at Waimea high and canyon.	Casera Silva	22si220@waimeahs.k12.hi.us
55	9/7/2019 0:26	kekaha	We need to restore the roads to 'ele'ele school and the bridge that connects the town and shopping center. There is no need for a roundabout because there is already a turn off road, so destroying that and adding more concrete seems like too much work for something that is not even going to make a big difference. Adding the node seems like a good idea because it well help insure safety for visitors on the tours. Removing the invasive plants are good because we could restore native plants.	Lilly Latu	22la220@waimeahs.k12.hi.us
56	9/8/2019 2:32	makaweli_kaumakani_pakala	I agree with the county on building RRFB crossings on the highway crossing to the beach from kekaha neighborhood center and st Theresa school. i agree because there is alot of people who hang out at the park especially kids, so there should be a safe way for the kids to get to and from the beach. also there is a shower right inside the gate of kekaha park so kids who want to rinse off after the beach shouldnt have to wait and struggle to cross the road and risk getting hit by a car driving by.	Kalea Huihui Caberto	22ca66@waimeahs.k12.hi.us
57	9/12/2019 23:54	kekaha	I think the ideas for the Makaweli area are good. I like that many of the plans include keeping or preserving historical areas and buildings. I also like that a lot of the ideas support and take consideration of the community and people living there. But can those changes be made without ownership of the area? Besides that, I like the plans for Makaweli.	Kamalani Goo	22go62@waimeahs.k12.hi.us
58	9/26/2019 18:40	waimea	I think a bike bath on the ocean side from waimea river mouth to the end of kekaha (Intahs) would be good for the community and also promotes safe exercise. I grew iup in Kekaha and wish we still had kekaha swimming pool. A New pool fronting Kekaha neighborhood center would be ideal.	cale fernandez	calefernandez@hotmail.com
59	9/26/2019 18:55	eleele	I do believe that no matter what people do or say this island will be industrialized one way or another so i think you should do it in the best interest of yourself and the people because we citizens on Kauai ask for things we would all use like a skate park, gas station and sports complex yet you build a resort for other people who don't even live here. Maybe take care of the people who live on your island first rather than going straight for the money.	Zion lee gasaway	19ga191@waimeahs.k12.hi.us
60	9/26/2019 18:56	kekaha	they should plan on finishing the bridge in Hanapepe town before on starting to improve the hill going up Eleele school. also they should start finishing the bridge at Eleele shopping center going to Eleele school over the by pass kids walks cross the high way to go to school to make it safer for kids to walk to school and not get hit.		20ga40@waimeahs.k12.hi.us
61	9/26/2019 18:56	eleele	Aloha West Kauai Community plan, I am all in favor for remodeling and/or preserving the mill in Kekaha. But, I'd like to know how it would be done. There are homes and schools right across and next to the Kekaha Mill. With the remodeling of the Kekaha mill there would have to be specific precaution to be used so that the chemicals in the mill does not affect the schools and houses near/around the mill.	Zyana Vea	20ve136@waimeahs.k12.hi.us
62	9/26/2019 18:56	eleele	Finish the pedestrian overpass by big save because, kids and adults use that bridge to cross and it's dangerous to cross that highway. People speed down that highway and run red lights.	Rylan Sierra	20si124@waimeahs.k12.hi.us
63	9/26/2019 18:57	waimea	I think that instead of making all these new plans to build places on the west side, you should finish fixing the Hanapepe bridge. The over pass bridge from the shopping center to Ele'ele school needs to be repaired because the kids that have to walk to school and home now have to walk across the cross walk, in traffic. People run the red light all the time at that intersection and that is really dangerous.	Terren Damasco	20da31@waimeahs.k12.hi.us
64	9/26/2019 19:04	hanapepe	I believe we need safer routes for walking in Waimea. We need to include more crosswalks, and sidewalks for pedestrians to ensure people's safety. We need better traffic control as some drivers do not watch the traffic lights, crosswalks, and signs. We need better roads as many roads are cracked and broken. I also believe better maintenance is needed for park facilities and roads. There's multiple trash and it looks very unsanitary.	Kylen Keuma	20ke4@waimeahs.k12.hi.us
64	9/26/2019 19:04	hanapepe	I think there should be either a one way only, or more cement pathways on the sides of the road by the Historic Hanapepe town. Especially during their Art walks on Friday nights, its really scary to drive around there because everyone is either on the roads or not checking for cars before they cross.		20ve136@waimeahs.k12.hi.us

ObjectID	CreationDate	What AREA are you evaluating with this submission? (Choose One)	Please provide your comments:	Your Name:	Your Email:
65	9/26/2019 19:06	kekaha	I don't believe making a shopping center in Kekaha, right next to the mill is a good idea or much benefit for the community of Kekaha, because drawing more tourist near where we live is not our ideal way of living, seeing them all over our beaches and island is good enough. Not all tourist have respect for the island or the people who live here so how would making a site that draws people near place that are close to communities.		20ca20@waimeahs.k12.hi.us
66	9/26/2019 19:07	eleele	They should focus on the bridge going from the 'Ele'ele shopping center to the housings because many people use the bridge to make it safely to the shopping center. Another thing that could be done is move the flashing yellow light farther up the hill coming down from 'Ele'ele so there's more time for people to stop because they don't see it early enough. They should add flashing lights by the crosswalk at the top of Hanapepe town hill because it's hard for people to see if anyone is crossing.		20ka61@waimeahs.k12.hi.us
67	9/26/2019 19:12	kekaha	I think we need more "bike path only" places away from the highway to keep bikers safe cars that might swerve into the lane by accident. I also think that bikers should not be able to bike where cars are able to park and vice versa, just in case a biker or car doesn't see the other when biking or pulling in/out.		20ve136@waimeahs.k12.hi.us
68	9/26/2019 19:17	kekaha	Before putting money into this projects, we should think about fixing the roads first in Kekaha.		20ga200@waimeahs.k12.hi.us
69	9/26/2019 19:20	makaweli_kaumakani_pakala	Fix the dirt roads in to make it less bumpy. There are some cars that struggles driving in the dirt road because of the potholes. Some of my friends cars would always scrape the bottom of their car.		20pa101@waimeahs.k12.hi.us
70	9/26/2019 19:21	kekaha	I believe that the Kauai planning committee should focus on projects and things that are already in motion. Because if you keep making more projects and leaving all the ones that you already started undone, it's gonna make a huge mess. Finishing all the unfinished project like the Hanapepe bridge and other construction that are in progress would be best before going and start more problems.		20ca20@waimeahs.k12.hi.us
71	9/26/2019 19:21	waimea	Being a Waimea resident, I'm concerned about the ideas that the county is discussing about the West Kaua'i community plan. A few improvements that I suggest the county plans on putting in Waimea is installing stop lights at the four way intersections avoiding rush hour. Also install public bathrooms, clean benches and chairs that everyone can use that are clean and eco-friendly. And include a walking area through Waimea which allows pedestrians to ride there bikes and exercise.	Nicholas Semblante	20se121@waimeahs.k12.hi.us
72	9/26/2019 19:25	kekaha	Instead of adding a shopping center we should fix the buildings already existing. The existing roads should be fixed. The new road design for elepaio road would be a good idea, but how would it affect the housing? We should have more options on the west side, more food joints and a shopping center.		20ra111@waimeahs.k12.hi.us
73	9/27/2019 20:41	mana	I would like to share my Mana'o by letting the west Kauai community know that the huge Kiawe tree that marks queen pond is a sacred tree marking the west Kauai Ahupua'a. This tree is very sacred to Hawaiian people Please contact me for more information. Poli-Hale	Rayson Ruiz	20ru115@waimeahs.k12.hi.us
74	10/2/2019 19:05	eleele	Is a home of the dead and it would be digression of sacred land	Jaymin Kali-Palau	20ka180@waimeahs.k12.hi.us
75	10/2/2019 19:07	makaweli_kaumakani_pakala	The parking lot by port allen should be repaired and expanded more	rylin pasion	20pa102@waimeahs.k12.hi.us
76	10/2/2019 19:08	kekaha	In renovating these houses and creating more for families, whose land while you are occupying and building over?	River Owen	20ow98@waimeahs.k12.hi.us
77	10/2/2019 19:09	kekaha	You guys really shouldn't try to make kekaha like hanalei. When you try to put that mall there then how are you gonna dispose of the harming chemicals that have lived in that mill?	Devyn Abergas	20ab2@waimeahs.k12.hi.us
78	10/2/2019 19:09	waimea	I believe that there should be a local dive and fishing shop in Kekaha for the fisherman on the west-side.	Layne Santiago	20sa20@waimeahs.k12.hi.us
79	10/2/2019 19:10	waimea	Putting a round about in Waimea will make it hard for big trucks and buses to make it through creating more traffic.	alison	20ki2020@waimeahs.k12.hi.us
80	10/2/2019 19:10	hanapepe	I think they shouldnt make a round about in waimea town because its gonna cause too much traffic and is gonna be hard for larger vehicles to get through. My comment is that if they chose to create speed bumps along the Moi rd. it may create traffic for those living there trying to take their kids to school and going to work.	rylin pasion	20pa102@waimeahs.k12.hi.us
81	10/2/2019 19:10	kekaha	How will you guys dispose of the Kekaha mill? Do you wonder what and how this will affect the people of Kekaha? Kekaha is a small town there will be to much tourist which means more crime which would mostly be theft. One suggestion is try to limit the people and shops that are made in kekaha and waimea.	Zachariah costales	20co29@waimeahs.k12.hi.us
82	10/2/2019 19:11	eleele	I think glass beach shouldn't be a paved road because a lot of tourists already go there and takes the glass from the beach which is losing the name of glass beach and I think the paved road would attract more people to the area and even more class would be taken.	Kekoa	19na73@waimeahs.k12.hi.us
83	10/2/2019 19:12	eleele	The roundabout placement is going to cause more problems than it solves. How would the rigs, buses, and big trucks get through the roundabout? Even if they were able to get through traffic would increase.	Jaymin W Kali-Palau	20ka180@waimeahs.k12.hi.us
84	10/2/2019 19:12	kekaha	I do not agree with the plans that they have for Kekaha. I think it is a good idea to have cross walks and flashing lights for the kids and pedestrians because it would make Kekaha safer. There should not be a mall/shopping center at the Mill Site because Kekaha is going to be too urban and too much like Lihue, which is the last thing that the weestside needs right now.	Bri Lozensky	20lo20@waimeahs.k12.hi.us
85	10/2/2019 19:12	hanapepe	I'm hereby coming forward to you explaining how important the Pa'akai is to all the locals and more that salt is bought worldwide. It is only produced there because of the mineral clay that is at salt pond beach.	Kody Tanaka-Lehano	20ta128@waimeahs.k12.hi.us
86	10/2/2019 19:12	eleele	Dumb know this guys like put one round about on the highway in eleele how that going work out going just create more traffic and what about the rigs how they going go through um, is the stupidest thing i ever heard	pablo	20mo89@waimeahs.k12.hi.us
87	10/2/2019 19:13	eleele	For the roundabout "replacing" the traffic light by the eleele shopping center, it will become very difficult for large company rigs to travel around the island because of their extreme size, creating more traffic	rylin pasion	20pa102@waimeahs.k12.hi.us
88	10/2/2019 19:13	waimea	Instead of adding new bathrooms, in area where no make sense. Instead, have the workers go to Luci Wright park, by the pier, and both bathrooms in Waimea park, fix it and clean up those bathrooms. What to fix in the bathroom: fix the light bulbs and light switches make the light bulb brighter, fix the doors and door locks change it to metal doors, clean up the ground and walls in the bathrooms, and clean the sink and add soap and paper towels.	Zayden Sarmiento	20sa119@waimeahs.k12.hi.us
89	10/2/2019 19:13	kekaha	I think you should not add a mall in Kekaha because there's gonna get a lot of traffic and it's gonna get to crowded because Kekaha is a small town.	De'Angelo Carinio	20ca24@waimeahs.k12.hi.us
90	10/2/2019 19:13	kekaha	the mill site should be cleaned up and there be a shopping center built there because almost all Kekaha residents have to go all the way to Lihue to go shopping. So by having a shopping center in Kekaha, residents in Kekaha and near Kekaha will save a lot more gas and money rather than driving all the way to Lihue for shopping	bryan udarbe	bryanudarbe808@gmail.com
91	10/2/2019 19:14	kekaha	I believe that, Kekaha should have a local dive and fishing shop for the fisherman on the west-side.	Devyn Abergas	20ab2@waimeahs.k12.hi.us
92	10/2/2019 19:14	waimea	about public bathroom, in my opinion, your guys need to put a bathroom the area between Waimea High school and Waimea canyon, and the area that have a lot shops, because I think that are the area that have most population of tourists.	Carlton Hung	20hu20@waimeahs.k12.hi.us

ObjectID	CreationDate	What AREA are you evaluating with this submission? (Choose One)	Please provide your comments:	Your Name:	Your Email:
93	10/2/2019 19:15	waimea	they should not put the public bathroom in the parking lot behind the fire station	Adriane Serapio	20se122@waimeahs.k12.hi.us
94	10/2/2019 19:15	entire_westside_region	There are too much roundabouts, they're proposing roundabout at Kekaha, Waimea, Hanapepe, and Eleele. Instead of turning those 4 way roads to roundabouts, why not install traffic lights instead? Installing traffic lights is so much easier, and also safer. If they install roundabouts, they will have to create new roads for big vehicles, but if they will put traffic lights instead, they don't need to create new roads for the big vehicles to cross, they just need to install traffic lights.	Adrian Joseph Bagayan	20ba29@waimeahs.k12.hi.us
95	10/2/2019 19:16	kekaha	I do not agree with the Kekaha plans that they have for the future. Taking down the Mill and building a mall and putting a round about in kekaha. Putting a mall in kekaha the tax rates go up.	Nani Kamaka-Riley	20ka59@waimeahs.k12.hi.us
96	10/2/2019 19:16	kekaha	What are they going to do with the chemicals becoming airborne in the mill? Will they put people who live in the area close to the mill in temporary housing?	William Perez-Jaentsch	williampj808@gmail.com
97	10/2/2019 19:16	hanapepe	After reading about Hanapepe one of the things that stood out to me were the proposes of making new housing up Hanapepe Heights, The reason it stood out to me is because Im pretty sure all that land belongs to Robinson so now the county is gonna buy the land from Robinson and all the money they spent were gonna have to pay are taxes to the county for what they bought and also how will they determined who those housings belong to.	Jered oligo	jeredkawika.o@gmail.com
98	10/2/2019 19:17	entire_westside_region	I believe that we shouldn't have the Roundabout by the Eleele Stop light. this will cause many problems for rigs, bigger trucks, and buses. It will be very hard for them to pass trough. There should also be RFE signs near the bus stop by the Eleele Nani entrance to make sure that pedestrians are safe while using the cross walks. Instead of the roundabout there should be a warning sign farther up the highway so it gives drivers more time to slow down before the stoplight .	Cameron O'Day	20od96@waimeahs.k12.hi.us
99	10/2/2019 20:35	hanapepe	i disagree on making the speed bumps in hanapepe heights because i think it would cause alot of problems with the neighborhood and the people.	xyran	20pa99@waimeahs.k12.hi.us
100	10/2/2019 20:39	makaweli_kaumakani_pakala	i recommend to install more lights to the Makaweli area.	Kean	20mi85@waimeahs.k12.hi.us
101	10/2/2019 20:40	makaweli_kaumakani_pakala	I highly agree with the plans ongoing, but I suggest we use the dead space in the Makaweli area, such as parks for kids, families, and everyone. There is not enough parks in this area, Also, I suggest investing money in more installation of lights everywhere. Such as the Wally "Mitto" Sonoda Field. If there are more playgrounds, courts and or fields, it will encourage kids to go out and play, encourage athletes to practice and get better at what they do, or encourage family bonding time.	John Arnie Fernandez	20fe39@waimeahs.k12.hi.us
102	10/2/2019 20:41	hanapepe	I believe lighting should be put around the park behind the fire station to cut down on illegal activities there and that more man-power and resources should be put into fixing the Hanapepe bridge.	Slater	20sh123@waimeahs.k12.hi.us
103	10/2/2019 20:47	eleele	I have a couple of comments that I need to say. First of all, for these construction works, how long will it take? Usually they take a very long time finishing up their job. I also want to know who will be managing to ensure guaranteed progress. I want to know because I have suggestions. Another thing is, they should build a community pool for Eleele low income. Finally, the bridge across the old grinds needs to be fixed, so it's safer to cross the street to go to the store, especially children.	Shandalyn Kuhlmann	20ku71@waimeahs.k12.hi.us
104	10/2/2019 22:32	kekaha	Implement a swimming pool in Kekaha that will be accessible and free to Kekaha residence. The reason why is because when its too hot in Kekaha and the beach is too rough or too dirty, the community and most importantly the keiki have no where to cool off besides the water hose or shower.	Gheymee Perreira	20pe174@waimeahs.k12.hi.us
105	10/2/2019 22:34	kekaha	Instead of building all these different buildings you guys should fix up our roads.	jayden manuel	20mi87@waimeahs.k12.hi.us
106	10/2/2019 22:34	hanapepe	I think that the first concern should be putting more resources and man power into completing the bridge on Kaunualii Highway.	Tyde Takemoto	tyde.takemoto3@gmail.com
107	10/2/2019 22:36	waimea	The sports complex is a good idea because the High school sports program would actually have a home field to play on.	Tyson Unciano	20un20@waimeahs.k12.hi.us
108	10/2/2019 22:38	mana	concern "master plan" to prevent erosion. How's clearing out keawe supposed to prevent erosion, if it means basically taking out the building blocks keeping the sand and soil in place? Why would we want to remove the 'iwi & disturb their resting place. I feel there may be something fishy behind the theory of removing the keawe and relocating the 'iwi? what would be the end point and purpose? Why disturb our sacred burial grounds? Is there an actual scientific method full proof to save the beach?	Leiana Apo	20ap11@waimeahs.k12.hi.us
109	10/2/2019 22:40	hanapepe	In addition to the Hanapepe plan I believe they should add a Kauai bus stop along Moi road.By adding a bus stop it will benefit the students and people of Hanapepe heights because it will be easier to travel home or where they need to be.	Gavin Mangayayam	20ma82@waimeahs.k12.hi.us
110	10/2/2019 22:40	kekaha	you should fence up the mill and use the land next to it and make something that will be used by the towns people like a park	keinan.kamakele	20ka60@waimeahs.k12.hi.us
111	10/2/2019 22:40	kekaha	I think that the plans that are in line for "Kekaha" is a little to much we like being a small town. The Kekaha Mill should not be broken down because we the community can be effected physically by it because the last environmental impact study done on the mill was done a while ago and I believe that there is chemicals and toxins that should be tested in the whole area of the mill grounds before doing anything because our community could get sick from all the toxins	Toni P Guillermo	20gu45@waimeahs.k12.hi.us
112	10/2/2019 22:40	kekaha	Please do not build more stores and buildings in kekaha. Making malls or more building in kekaha will invite more crime in kekaha. If you want to help kekaha build a police sub station. And to help the kids in kekaha build a pool or a small water park. All round abouts on the island is a bad idea. From personal experience I understand how hard it is to maneuver through those round about with a rig. And that there job to drive all day they going suffer that especially with tourist	Weylon Ruiz	20ru2@waimeahs.k12.hi.us
113	10/2/2019 22:40	kekaha	Please fix the back road of Kekaha. Kekaha road needs to be fixed because of the damages it can cause. Having a low car and driving down Kekaha road is impossible. Also we should have light by the road also in Kekaha road by the mill. When driving down that road it impossible to see pedestrians walking	Norie Mae Ramirez	20ra112@waimeahs.hi.us
114	10/2/2019 23:07	kekaha	Love the idea of utilizing the mill grounds as ag land, but whens the last time there was a chemical/environmental sweep onsite? How will we save the soil to farm, aren't there various toxins, gasses and, chemicals in the soil. How will we safely remove all of the toxins from the soil and the structure itself without hurting our community. How will we gather the funds to break down and ship out old material? Without air pollution and contamination	Leiana Apo	20ap11@waimeahs.k12.hi.us
115	10/3/2019 0:21	entire_westside_region	I am born and raised on Kauai and feel that BEFORE any development is done to west side community, it is imperative that the traffic situation to/frm Lihue is addressed. I agree that affordable housing is needed, BUT how will the county ensure that the houses are going to be sold to locals? In today's real estate market, us locals are being pushed out of the market, not being able to compete financially with other people from the mainland for houses, and some mainland people are buying houses	Clarisse Kauwe	clarisse.kauwe@gmail.com

ObjectID	CreationDate	What AREA are you evaluating with this submission? (Choose One)	Please provide your comments:	Your Name:	Your Email:
116	10/3/2019 0:22	eleele	I believe that it is important to repair the bridge going to Eleele shopping center. People of all ages have used this bridge for generations and it is the safest walking route in comparison to crossing the highway. I have personally witnessed many kids nearly get hit by cars due to impatient drives. If you want to avoid fatalities, please make this bridge a priority.	Jaszarae Cudanes	20cu30@waimeahs.k12.hi.us
117	10/3/2019 0:23	waimea_canyon_kokee	I feel that it is important to first accommodate the homeless families that currently live in Lucy Wright Park. Instead of kicking the homeless out and leaving them to fend for themselves with no money and nothing to offer, the West Kaua'i planning committee should build a homeless shelter before trying to accommodate tourists/tourism.	Kaiulani Numazawa-Pacanas	kaiulaninp@gmail.com
118	10/3/2019 0:23	hanapepe	I think the parking ideas on kona road is a great idea there is no parking there right now and alot of tourist go over there around that area to see the historical stores or food stores. but there is barley parking in that area i currently work at kauai dental lab which is around that area and we barley have parking to yourselves	johnna	20ka70@waimeahs.k12.hi.us
119	10/3/2019 0:26	waimea	Personally living in Waimea the biggest problems are homelessness, traffic, and flooding. Creating more bathrooms will cause more homeless to come and camp out. We need more homeless shelters instead of bathrooms. We really do need more four way stops or roundabouts to keep traffic flowing. We also need to find dredging alternatives for the levee. also a two lane turn for alawai road	Shea Olson	sheaolson@gmail.com
120	10/3/2019 0:26	entire_westside_region	-continued to either flip for profit or buying multiple houses to rent. For example the Kalaheo housing market, Kakela Makai has made the housing market in Kalaheo ridiculously expensive, and many of the people who live there are not even from here, most local families cannot afford million dollar homes. Before building, it might be helpful to get data on how many families who are financially capable, would buy a house. Also, how do we ensure that the West Side does not turn in Kapa'a?	Clarisse Kauwe	clarisse.kauwe@gmail.com
121	10/3/2019 0:26	eleele	Id say to make the crosswalks on the highway safer. Put warning lights that they can press. Also for the stop ahead warning coming from lihue to the stoplight should be earlier and move more up for safety reasons and the roundabout by the big save is useless. Remember there are boat pullers and big trailers that passes there and making one there just gonna make it harder for the drivers. PLEASE PUT LIGHTS BY ELE ELE PARK	Eilon Jamorabon	20ja58@waimeahs.k12.hi.us
122	10/3/2019 0:27	entire_westside_region	Creating roundabouts throughout the west side of Kauai will cause major traffic and difficulties for big semi-trucks to get passed.	Jaszarae Cudanes	20cu30@waimeahs.k12.hi.us
123	10/3/2019 0:27	hanapepe	we do not need new roundabouts by the intersections near McDonalds and Island Gym and Fitness. Instead of roundabouts, we could put our money into building traffic lights or making a 4-way stop sign. Although it may not help with the traffic that much, it will help reduce the risk of people running lights. Or you could keep the traffic lights but make the traffic light warnings earlier so it is not too late to stop for the light.		20ba12@waimeahs.k12.hi.us
124	10/3/2019 0:28	makaweli_kaumakani_pakala	Put rocks out in the water so the waves break more out and the water won't reach as high as the houses.	Chaden Itamura-Ishii	20it55@waimeahs.k12.hi.us
125	10/3/2019 0:29	eleele	The roundabout on Waialo road is an idea for another place, in my opinion. It has too many risk factors, i.e. big rigs passing through, school busses, and more importantly, where would we implement cross walks? If the roundabout is to be done, I would hope that they would flatten out the road, build safe crosswalks for pedestrians, warning signs, etc.	Kaiulani Numazawa-Pacanas	kaiulaninp@gmail.com
126	10/3/2019 0:29	eleele	I feel that the trail going from Hanapepe to Eleele School should have lights installed so that young kids can feel safe walking home, and parents can be reassured their kids are safe.	Taylor Ryan	kauiakillah@gmail.com
127	10/3/2019 0:29	hanapepe	I believe that there should be Kauai bus stop somewhere in the hanapepe heights. Currently if someone wants to catch the Kauai bus they need to walk all the way down to Mariko store. This is a problem as having to walk all the way down there is tiring especially if its hot out.	Nainoa Ragragola	20ra200@waimeak12.hi.us
128	10/3/2019 0:29	waimea	personally I feel like they should spend money on the homeless problem, like build a homeless shelter where families can stay and be safe at night and not have to worry about people making trouble to them and calling them names. I think building pavilions and grills is a great idea but at most times when they stop long term camping they will move to the pire	nakoa	20ka23@waimeahs.k12.hi.us
129	10/3/2019 0:33	entire_westside_region	cont- The traffic in Kapa'a is horrendous. I agree that the economy on the west side needs to be built up, but is it for the locals or for the tourism? I myself don't even go to Poipu anymore as it is overrun with tourists, hardly any local families do. We go to the west side, to get away from the tourism, so what will all of this development look like when it is done? West side is a community where I feel that hasn't changed for the worse, and it is imperative that we keep this mind.	clarisse kauwe	clarisse.kauwe@gmail.com
130	10/3/2019 4:04	entire_westside_region	Although the plans are elegant, I must wonder at the wisdom of major community development and the impacts into the face of Climate Change. The carbon footprint of 1) projected growth (which very likely will not occur) and of the process of clearing and building will be enormous. Just imagine if we are forced to curtail airline travel to Kaa'i. To see just the tip of the iceberg follow this link. <a href="https://www.enn.com/articles/60043-study-carbon-emissions-soar-as-tourism-reaches-new-heights">https://www.enn.com/articles/60043-study-carbon-emissions-soar-as-tourism-reaches-new-heights</a>	David Dinner	gentlewave@hawaii.rr.com
131	10/4/2019 2:49	waimea_canyon_kokee	The county of Kauai should enhance visitor education on the trails because it would be safer to know what's on and around the trails. Most of the trails don't have any signs indicating any information about the trail. I also think the parking lots should be improved because they're some potholes at the state park and maybe the other ones too. This can be hazardous because someone might not be paying attention to what they're doing and could possibly get hurt. It would be safer if it was repaved.	Michaela Pimental	20pi5@waimeahs.k12.hi.us
132	10/8/2019 2:29	entire_westside_region	1) I would like to see Salt Pond preserved as a cultural site, with less consideration and accommodation given to existing businesses and airport. 2) I would like to see an even more cohesive plan that details funding and timelines for proposed projects/expansions. 3) I would like a safer public spaces in Hanapepe, including a skate park to replace bone yard. 4) I would like to see a hemp initiative for the Ag lands on the west side, specifically Kekaha. 5) Traffic management (Moi Rd) is a concern.	Megan Talley	megan_nicole23@hotmail.com



# Open House Comment Cards

Waimea Theater - September 5, 2019

---

WEST KAUA'I COMMUNITY PLAN  
**OPEN HOUSE SURVEY**

Name (Optional): \_\_\_\_\_

- Select ONE AREA to evaluate:
- Entire Westside Region
  - Kekaha
  - Hanapēpē
  - Waimea
  - 'Eie'ele/Port Allen
  - Makaweli (Kaumakani, Pakala)
  - Koke'e
  - Mānā

**POLICIES, GOALS & OBJECTIVES**

	STRONGLY DISAGREE		NEUTRAL		STRONGLY AGREE
<b>COMMUNITY DESIGN:</b>	1	2	3	4	5
Please Explain: _____					
<b>HAZARDS &amp; RESILIENCY:</b>	1	2	3	4	5
Please Explain: _____					
<b>SHARED SPACES:</b>	1	2	3	4	5
Please Explain: _____					
<b>HERITAGE RESOURCES:</b>	1	2	3	4	5
Please Explain: _____					
<b>ECONOMIC DEVELOPMENT:</b>	1	2	3	4	5
Please Explain: _____					
<b>TRANSPORTATION:</b>	1	2	3	4	5
Please Explain: _____					

WEST KAUA'I COMMUNITY PLAN  
**OPEN HOUSE COMMENTS**

Name (Optional): \_\_\_\_\_

- Select ONE AREA to evaluate:
- Entire Westside Region
  - Kekaha
  - Hanapēpē
  - Waimea
  - 'Eie'ele/Port Allen
  - Makaweli (Kaumakani, Pakala)
  - Koke'e
  - Mānā

**LIST YOUR TOP 3 PRIORITIES  
 IN THE PLAN:**

1. skatepark!
2. Fix pedestrian overpass to Eleele Shopping center
3. skatepark!

**GENERAL  
 COMMENTS:**

WEST KAUA'I COMMUNITY PLAN  
**OPEN HOUSE SURVEY**

Name (Optional): Finh

- Select ONE AREA to evaluate:
- Entire Westside Region
  - Kekaha
  - Hanapēpē
  - Waimea
  - 'Ele'ele/Port Allen
  - Makaweli (Kaumakani, Pakala)
  - Koke'e
  - Mānā

**POLICIES, GOALS & OBJECTIVES**

	STRONGLY DISAGREE		NEUTRAL		STRONGLY AGREE
<b>COMMUNITY DESIGN:</b>	1	2	3	4	5
Please Explain: _____					
<b>HAZARDS &amp; RESILIENCY:</b>	1	2	3	4	5
Please Explain: _____					
<b>SHARED SPACES:</b>	1	2	3	4	5
Please Explain: _____					
<b>HERITAGE RESOURCES:</b>	1	2	3	4	5
Please Explain: _____					
<b>ECONOMIC DEVELOPMENT:</b>	1	2	3	4	5
Please Explain: _____					
<b>TRANSPORTATION:</b>	1	2	3	4	5
Please Explain: _____					

WEST KAUA'I COMMUNITY PLAN  
**OPEN HOUSE COMMENTS**

Name (Optional): Finh

- Select ONE AREA to evaluate:
- Entire Westside Region
  - Kekaha
  - Hanapēpē
  - Waimea
  - 'Ele'ele/Port Allen
  - Makaweli (Kaumakani, Pakala)
  - Koke'e
  - Mānā

**LIST YOUR TOP 3 PRIORITIES  
 IN THE PLAN:**

1. Skate Parks
2. Pedestrian overpass  
Ele'ele
- 3.

**GENERAL  
 COMMENTS:**

we need skate parks  
 on the west side

fix it up because it is  
 broken



WEST KAUA'I COMMUNITY PLAN  
**OPEN HOUSE SURVEY**

Name (Optional): Phoenix matsuoaka

- Select ONE AREA to evaluate:
- Entire Westside Region
  - Kekaha
  - Hanapēpē
  - Waimea
  - 'Ele'ele/Port Allen
  - Makaweli (Kaumakani, Pakala)
  - Koke'e
  - Mānā

**POLICIES, GOALS & OBJECTIVES**

	STRONGLY DISAGREE		NEUTRAL		STRONGLY AGREE
<b>COMMUNITY DESIGN:</b>	1	2	3	4	5
Please Explain: _____					
<b>HAZARDS &amp; RESILIENCY:</b>	1	2	3	4	5
Please Explain: _____					
<b>SHARED SPACES:</b>	1	2	3	4	5
Please Explain: _____					
<b>HERITAGE RESOURCES:</b>	1	2	3	4	5
Please Explain: _____					
<b>ECONOMIC DEVELOPMENT:</b>	1	2	3	4	5
Please Explain: _____					
<b>TRANSPORTATION:</b>	1	2	3	4	5
Please Explain: _____					

WEST KAUA'I COMMUNITY PLAN  
**OPEN HOUSE COMMENTS**

Name (Optional): Phoenix matsuoaka

- Select ONE AREA to evaluate:
- Entire Westside Region
  - Kekaha
  - Hanapēpē
  - Waimea
  - 'Ele'ele/Port Allen
  - Makaweli (Kaumakani, Pakala)
  - Koke'e
  - Mānā

**LIST YOUR TOP 3 PRIORITIES  
 IN THE PLAN:**

1. The Pedestrian walkway/overpass over highway
2. improvements to parking in Kokee
3. Skate parks

**GENERAL  
 COMMENTS:**

We need a new skatepark on the west side

WEST KAUA'I COMMUNITY PLAN  
**OPEN HOUSE SURVEY**

Name (Optional): Jared Morsey

Select ONE AREA to evaluate:

Entire Westside Region       Kekaha       Hanapēpē

Makaweli (Kaumakani, Pakala)       Waimea       'Ele'ele/Port Allen

Koke'e       Mānā

**POLICIES, GOALS & OBJECTIVES**

	STRONGLY DISAGREE		NEUTRAL		STRONGLY AGREE
	1	2	3	4	5
<b>COMMUNITY DESIGN:</b>					
Please Explain:	_____				
<b>HAZARDS &amp; RESILIENCY:</b>					
Please Explain:	_____				
<b>SHARED SPACES:</b>			3		
Please Explain:	<u>Community Gardens; more trees, Skate park</u>				
<b>HERITAGE RESOURCES:</b>					
Please Explain:	_____				
<b>ECONOMIC DEVELOPMENT:</b>				4	
Please Explain:	<u>Satellite campus for community college good</u>				
<b>TRANSPORTATION:</b>			3		
Please Explain:	<u>What plans for highway intersections congestions: Roundabouts ect.</u>				

WEST KAUA'I COMMUNITY PLAN  
**OPEN HOUSE COMMENTS**

Name (Optional): JARED Morsey

Select ONE AREA to evaluate:

Entire Westside Region       Kekaha       Hanapēpē

Makaweli (Kaumakani, Pakala)       Waimea       'Ele'ele/Port Allen

Koke'e       Mānā

**LIST YOUR TOP 3 PRIORITIES IN THE PLAN:**

1. Agriculture → small farmers plots
2. Community Garden
3. More Trees planted

**GENERAL COMMENTS:**

\_\_\_\_\_

\_\_\_\_\_

\_\_\_\_\_



WEST KAUA'I COMMUNITY PLAN  
**OPEN HOUSE SURVEY**

Name (Optional): \_\_\_\_\_

- Select ONE AREA to evaluate:
- Entire Westside Region
  - Kekaha
  - Hanapēpē
  - Waimea
  - 'Ele'ele/Port Allen
  - Makaweli (Kaumakani, Pakala)
  - Koke'e
  - Mānā

**POLICIES, GOALS & OBJECTIVES**

	STRONGLY DISAGREE		NEUTRAL		STRONGLY AGREE
<b>COMMUNITY DESIGN:</b>	1	2	3	4	5
Please Explain: _____					
<b>HAZARDS &amp; RESILIENCY:</b>	1	2	3	4	5
Please Explain: _____					
<b>SHARED SPACES:</b>	1	2	3	4	5
Please Explain: _____					
<b>HERITAGE RESOURCES:</b>	1	2	3	4	5
Please Explain: _____					
<b>ECONOMIC DEVELOPMENT:</b>	1	2	3	4	5
Please Explain: _____					
<b>TRANSPORTATION:</b>	1	2	3	4	5
Please Explain: _____					

WEST KAUA'I COMMUNITY PLAN  
**OPEN HOUSE COMMENTS**

Name (Optional): Jason Schmidt

- Select ONE AREA to evaluate:
- Entire Westside Region
  - Kekaha
  - Hanapēpē
  - Waimea
  - 'Ele'ele/Port Allen
  - Makaweli (Kaumakani, Pakala)
  - Koke'e
  - Mānā

**LIST YOUR TOP 3 PRIORITIES  
 IN THE PLAN:**

1. Build Skate Parks
  2. Bike Path
  3. Improve Public Facilities
- Create more light Industrial Space

**GENERAL  
 COMMENTS:**

- Skate Park!
- Bike Path Between Kekaha - Waimea
- Fix and Maintain Public Restrooms and Parks

WEST KAUA'I COMMUNITY PLAN  
**OPEN HOUSE SURVEY**

Name (Optional): \_\_\_\_\_

- Select ONE AREA to evaluate:
- Entire Westside Region
  - Kekaha
  - Hanapēpē
  - Waimea
  - 'Ele'ele/Port Allen
  - Makaweli (Kaumakani, Pakala)
  - Koke'e
  - Mānā

**POLICIES, GOALS & OBJECTIVES**

	STRONGLY DISAGREE		NEUTRAL		STRONGLY AGREE
<b>COMMUNITY DESIGN:</b>	1	2	3	4	5
Please Explain: _____					
<b>HAZARDS &amp; RESILIENCY:</b>	1	2	3	4	5
Please Explain: _____					
<b>SHARED SPACES:</b>	1	2	3	4	5
Please Explain: _____					
<b>HERITAGE RESOURCES:</b>	1	2	3	4	5
Please Explain: _____					
<b>ECONOMIC DEVELOPMENT:</b>	1	2	3	4	5
Please Explain: _____					
<b>TRANSPORTATION:</b>	1	2	3	4	5
Please Explain: _____					

WEST KAUA'I COMMUNITY PLAN  
**OPEN HOUSE COMMENTS**

Name (Optional): \_\_\_\_\_

- Select ONE AREA to evaluate:
- Entire Westside Region
  - Kekaha
  - Hanapēpē
  - Waimea
  - 'Ele'ele/Port Allen
  - Makaweli (Kaumakani, Pakala)
  - Koke'e
  - Mānā

**LIST YOUR TOP 3 PRIORITIES  
 IN THE PLAN:**

1. Skate Park
- 2.
- 3.

**GENERAL  
 COMMENTS:**



WEST KAUA'I COMMUNITY PLAN  
**OPEN HOUSE SURVEY**

Name (Optional): \_\_\_\_\_

- Select ONE AREA to evaluate:
- Entire Westside Region
  - Kekaha
  - Hanapēpē
  - Makaweli (Kaumakani, Pakala)
  - Waimea
  - 'Ele'ele/Port Allen
  - Koke'e
  - Mānā

**POLICIES, GOALS & OBJECTIVES**

	STRONGLY DISAGREE		NEUTRAL		STRONGLY AGREE
<b>COMMUNITY DESIGN:</b>	1	2	3	4	5
Please Explain: _____					
<b>HAZARDS &amp; RESILIENCY:</b>	1	2	3	4	5
Please Explain: _____					
<b>SHARED SPACES:</b>	1	2	3	4	5
Please Explain: _____					
<b>HERITAGE RESOURCES:</b>	1	2	3	4	5
Please Explain: _____					
<b>ECONOMIC DEVELOPMENT:</b>	1	2	3	4	5
Please Explain: _____					
<b>TRANSPORTATION:</b>	1	2	3	4	5
Please Explain: _____					

WEST KAUA'I COMMUNITY PLAN  
**OPEN HOUSE COMMENTS**

Name (Optional): Paulynn Hanief

- Select ONE AREA to evaluate:
- Entire Westside Region
  - Kekaha
  - Hanapēpē
  - Makaweli (Kaumakani, Pakala)
  - Waimea
  - 'Ele'ele/Port Allen
  - Koke'e
  - Mānā

**LIST YOUR TOP 3 PRIORITIES  
 IN THE PLAN:**

1. Skate park
2. Walking path (Kekaha)
- 3.

**GENERAL  
 COMMENTS:**



WEST KAUA'I COMMUNITY PLAN  
**OPEN HOUSE SURVEY**

Name (Optional): \_\_\_\_\_

- Select ONE AREA to evaluate:
- Entire Westside Region
  - Kekaha
  - Hanapēpē
  - Waimea
  - 'Ele'ele/Port Allen
  - Makaweli (Kaumakani, Pakala)
  - Koke'e
  - Mānā

**POLICIES, GOALS & OBJECTIVES**

	STRONGLY DISAGREE		NEUTRAL		STRONGLY AGREE
<b>COMMUNITY DESIGN:</b>	1	2	3	4	5
Please Explain: _____					
<b>HAZARDS &amp; RESILIENCY:</b>	1	2	3	4	5
Please Explain: _____					
<b>SHARED SPACES:</b>	1	2	3	4	5
Please Explain: _____					
<b>HERITAGE RESOURCES:</b>	1	2	3	4	5
Please Explain: _____					
<b>ECONOMIC DEVELOPMENT:</b>	1	2	3	4	5
Please Explain: _____					
<b>TRANSPORTATION:</b>	1	2	3	4	5
Please Explain: _____					

WEST KAUA'I COMMUNITY PLAN  
**OPEN HOUSE COMMENTS**

Name (Optional): \_\_\_\_\_

- Select ONE AREA to evaluate:
- Entire Westside Region
  - Kekaha
  - Hanapēpē
  - Waimea
  - 'Ele'ele/Port Allen
  - Makaweli (Kaumakani, Pakala)
  - Koke'e
  - Mānā

**LIST YOUR TOP 3 PRIORITIES  
 IN THE PLAN:**

1. Skate park
- 2.
- 3.

**GENERAL  
 COMMENTS:**

WEST KAUA'I COMMUNITY PLAN  
**OPEN HOUSE SURVEY**

Name (Optional): Rachel Peterson

Select ONE AREA to evaluate:

Entire Westside Region     Waimea     Hanapēpē

Makaweli (Kaumakani, Pakala)     Koke'e     Mānā

**POLICIES, GOALS & OBJECTIVES**

	STRONGLY DISAGREE		NEUTRAL		STRONGLY AGREE
	1	2	3	4	5
<b>COMMUNITY DESIGN:</b>					5
Please Explain:	<u>Increasing walkability in a town increases its commitment to health.</u>				
<b>HAZARDS &amp; RESILIENCY:</b>				4	
Please Explain:	<u>the roads need maintenance to improve safety</u>				
<b>SHARED SPACES:</b>					5
Please Explain:	<u>I like the concept of managed visitor destinations as that minimizes the environmental impact.</u>				
<b>HERITAGE RESOURCES:</b>				4	
Please Explain:					
<b>ECONOMIC DEVELOPMENT:</b>					
Please Explain:					
<b>TRANSPORTATION:</b>					
Please Explain:					

WEST KAUA'I COMMUNITY PLAN  
**OPEN HOUSE COMMENTS**

Name (Optional): Rachel Peterson

Select ONE AREA to evaluate:

Entire Westside Region     Waimea     Hanapēpē

Makaweli (Kaumakani, Pakala)     Koke'e     Mānā

**LIST YOUR TOP 3 PRIORITIES IN THE PLAN:**

1. Skate park on Kawai  
 As a physical therapy student, I've learned a lot about community health, specifically related to childhood obesity. Increasing access to facilities such as a skate park increase the ways that children can be active.
2. Walkable communities in Waimea.  
 I love the idea of increasing the walking spaces in Waimea.
3. Restoring Waimea as a historical location  
 Introducing visitors to the west side's history has been very important to me throughout my time here.

**GENERAL COMMENTS:**



WEST KAUA'I COMMUNITY PLAN  
**OPEN HOUSE COMMENTS**

Name (Optional): \_\_\_\_\_

- Select ONE AREA to evaluate:
- Entire Westside Region
  - Kekaha
  - Hanapēpē
  - Waimea
  - 'Ele'ele/Port Allen
  - Makaweli (Kaumakani, Pakala)
  - Koke'e
  - Mānā

**LIST YOUR TOP 3 PRIORITIES  
 IN THE PLAN:**

1. PLANTATION COTTAGES
2. RE-ZONE THE KIKIABLA BOAT HARBOR FOR COMMERCIAL + RESIDENTIAL BUILDING
3. CREATE JOBS!!

**GENERAL  
 COMMENTS:**

400 ACRES  
 BUILD A 9 HOLE GOLF COURSE - WITH A DRIVING RANGE - THE PROPOSED BALL PARK IS WAY TO EXPENSIVE. ALSO INCREASE THE RESORT ZONING NEXT TO ~~PLANTATION~~ THE WAIMEA

WEST KAUA'I COMMUNITY PLAN  
**OPEN HOUSE SURVEY**

Name (Optional): \_\_\_\_\_

- Select ONE AREA to evaluate:
- Entire Westside Region
  - Kekaha
  - Hanapēpē
  - Waimea
  - 'Ele'ele/Port Allen
  - Makaweli (Kaumakani, Pakala)
  - Koke'e
  - Mānā

**POLICIES, GOALS & OBJECTIVES**

	STRONGLY DISAGREE		NEUTRAL		STRONGLY AGREE
<b>COMMUNITY DESIGN:</b>	1	2	3	4	5
Please Explain: _____					
<b>HAZARDS &amp; RESILIENCY:</b>	1	2	3	4	5
Please Explain: _____					
<b>SHARED SPACES:</b>	1	2	3	4	5
Please Explain: _____					
<b>HERITAGE RESOURCES:</b>	1	2	3	4	5
Please Explain: _____					
<b>ECONOMIC DEVELOPMENT:</b>	1	2	3	4	5
Please Explain: _____					
<b>TRANSPORTATION:</b>	1	2	3	4	5
Please Explain: _____					



WEST KAUA'I COMMUNITY PLAN  
**OPEN HOUSE SURVEY**

Name (Optional): \_\_\_\_\_

- Select ONE AREA to evaluate:
- Kekaha
  - Hanapēpē
  - Entire Westside Region
  - Waimea
  - 'Ele'ele/Port Allen
  - Makaweli (Kaumakani, Pakala)
  - Koke'e
  - Mānā

**POLICIES, GOALS & OBJECTIVES**

	STRONGLY DISAGREE	NEUTRAL	STRONGLY AGREE
<b>COMMUNITY DESIGN:</b>	1	2	3
Please Explain:	Skate Park & multi-generational Playgrounds (5)		
<b>HAZARDS &amp; RESILIENCY:</b>	1	2	3
Please Explain:	We need to protect bikers & pedestrians! (5)		
<b>SHARED SPACES:</b>	1	2	3
Please Explain:	Multi-gen Playgrounds - Encourages better communication & understanding (5)		
<b>HERITAGE RESOURCES:</b>	1	2	3
Please Explain:	Important for locals as well as Kama'aina & visitors (5)		
<b>ECONOMIC DEVELOPMENT:</b>	1	2	3
Please Explain:	(5)		
<b>TRANSPORTATION:</b>	1	2	3
Please Explain:	Bike paths to encourage something other than walking & driving (5)		

WEST KAUA'I COMMUNITY PLAN  
**OPEN HOUSE COMMENTS**

Name (Optional): Suzie Woolway

- Select ONE AREA to evaluate:
- Kekaha
  - Hanapēpē
  - Entire Westside Region
  - Waimea
  - 'Ele'ele/Port Allen
  - Makaweli (Kaumakani, Pakala)
  - Koke'e
  - Mānā

LIST YOUR TOP 3 PRIORITIES IN THE PLAN:	GENERAL COMMENTS:
<ol style="list-style-type: none"> <li>1. Multi-generational Playgrounds - Encourage X generational interaction!!</li> <li>2. Safe streets for all means of transportation feet, bikes, cars, skate boards, etc</li> <li>3. Support the skate park - A safe place for kids/young people to gather, be outside</li> </ol>	<p>shared streets                      speed humps/cushions                      support of elderly to be outside and active                      social interaction &amp; exercise decreases chronic disease &amp; depression.                      Excellent Goals &amp; future projects</p>



WEST KAUA'I COMMUNITY PLAN  
**OPEN HOUSE SURVEY**

Name (Optional): \_\_\_\_\_

- Select ONE AREA to evaluate:
- Entire Westside Region
  - Kekaha
  - Hanapēpē
  - Makaweli (Kaumakani, Pakala)
  - Waimea
  - 'Eie'e/Port Allen
  - Koke'e
  - Mānā

**POLICIES, GOALS & OBJECTIVES**

	STRONGLY DISAGREE		NEUTRAL		STRONGLY AGREE
<b>COMMUNITY DESIGN:</b>	1	2	3	4	5
Please Explain: _____					
<b>HAZARDS &amp; RESILIENCY:</b>	1	2	3	4	5
Please Explain: _____					
<b>SHARED SPACES:</b>	1	2	3	4	5
Please Explain: _____					
<b>HERITAGE RESOURCES:</b>	1	2	3	4	5
Please Explain: _____					
<b>ECONOMIC DEVELOPMENT:</b>	1	2	3	4	5
Please Explain: _____					
<b>TRANSPORTATION:</b>	1	2	3	4	5
Please Explain: _____					

WEST KAUA'I COMMUNITY PLAN  
**OPEN HOUSE COMMENTS**

Name (Optional): \_\_\_\_\_

- Select ONE AREA to evaluate:
- Entire Westside Region
  - Kekaha
  - Hanapēpē
  - Makaweli (Kaumakani, Pakala)
  - Waimea
  - 'Eie'e/Port Allen
  - Koke'e
  - Mānā

<p style="text-align: center;"><b>LIST YOUR TOP 3 PRIORITIES IN THE PLAN:</b></p> <ol style="list-style-type: none"> <li style="margin-bottom: 20px;">1. <u>skate park</u></li> <li style="margin-bottom: 20px;">2.</li> <li>3.</li> </ol>	<p style="text-align: center;"><b>GENERAL COMMENTS:</b></p> <div style="text-align: center; font-size: 48px; color: teal;"> </div>
--	--

WEST KAUA'I COMMUNITY PLAN  
**OPEN HOUSE SURVEY**

Name (Optional): \_\_\_\_\_

- Select ONE AREA to evaluate:
- Kekaha
  - Hanapēpē
  - Entire Westside Region
  - Waimea
  - 'Ele'ele/Port Allen
  - Makaweli (Kaumakani, Pakala)
  - Koke'e
  - Mānā

**POLICIES, GOALS & OBJECTIVES**

	STRONGLY DISAGREE		NEUTRAL		STRONGLY AGREE
<b>COMMUNITY DESIGN:</b>	1	2	3	4	5
Please Explain:	TIE IN TO ECONOMIC DEV & USE MIL AS A FOCAL PT				
<b>HAZARDS &amp; RESILIENCY:</b>	1	2	3	4	5
Please Explain:					
<b>SHARED SPACES:</b>	1	2	3	4	5
Please Explain:	Improve Safety + speed limit on Kaunualāi highway - Entering + leaving Kekaha at both ends.				
<b>HERITAGE RESOURCES:</b>	1	2	3	4	5
Please Explain:	REFER BACK TO AHUPUA'A HISTORICAL REFERENCES				
<b>ECONOMIC DEVELOPMENT:</b>	1	2	3	4	5
Please Explain:	FOCUS ON SOLAR/PV/HYDRO				
<b>TRANSPORTATION:</b>	1	2	3	4	5
Please Explain:	MORE OPTIONS NEEDED				

WEST KAUA'I COMMUNITY PLAN  
**OPEN HOUSE COMMENTS**

Name (Optional): \_\_\_\_\_

- Select ONE AREA to evaluate:
- Kekaha
  - Hanapēpē
  - Entire Westside Region
  - Waimea
  - 'Ele'ele/Port Allen
  - Makaweli (Kaumakani, Pakala)
  - Koke'e
  - Mānā

**LIST YOUR TOP 3 PRIORITIES IN THE PLAN:**

- 1.
- 2.
- 3.

**GENERAL COMMENTS:**

Develop evacuation site up mauka for tsunami/storms. Site can also be used for retreats, special events...

- BUILD RUBBERIZED TRACKS ON WAIMEA/KEKAHA
- BUILD A WALK/BIKE PATH BETWEEN KEKAHA/WAIMEA
- CREATE ZONES FOR VEHICLES ONLY VS DISCONTINUED ACCESS



WEST KAUA'I COMMUNITY PLAN  
**OPEN HOUSE SURVEY**

Name (Optional): Jai Pacilio

- Select ONE AREA to evaluate:
- Entire Westside Region
  - Kekaha
  - Hanapēpē
  - Waimea
  - 'Ele'ele/Port Allen
  - Makaweli (Kaumakani, Pakala)
  - Koke'e
  - Mānā

**POLICIES, GOALS & OBJECTIVES**

	STRONGLY DISAGREE		NEUTRAL		STRONGLY AGREE
<b>COMMUNITY DESIGN:</b>	1	2	3	4	5
Please Explain: _____					
<b>HAZARDS &amp; RESILIENCY:</b>	1	2	3	4	5
Please Explain: _____					
<b>SHARED SPACES:</b>	1	2	3	4	5
Please Explain: _____					
<b>HERITAGE RESOURCES:</b>	1	2	3	4	5
Please Explain: _____					
<b>ECONOMIC DEVELOPMENT:</b>	1	2	3	4	5
Please Explain: _____					
<b>TRANSPORTATION:</b>	1	2	3	4	5
Please Explain: _____					

WEST KAUA'I COMMUNITY PLAN  
**OPEN HOUSE COMMENTS**

Name (Optional): Jai Pacilio

- Select ONE AREA to evaluate:
- Entire Westside Region
  - Kekaha
  - Hanapēpē
  - Waimea
  - 'Ele'ele/Port Allen
  - Makaweli (Kaumakani, Pakala)
  - Koke'e
  - Mānā

**LIST YOUR TOP 3 PRIORITIES  
 IN THE PLAN:**

1. Skate park
2. Skate park
3. Skate park

**GENERAL  
 COMMENTS:**

This card is from my 12 y.o. son.

Both of my kids, and I, and even my wife, really support a skate park.

Thank you

WEST KAUA'I COMMUNITY PLAN  
**OPEN HOUSE SURVEY**

Name (Optional): \_\_\_\_\_

- Select ONE AREA to evaluate:
- Entire Westside Region
  - Kekaha
  - Hanapēpē
  - Waimea
  - 'Eie'ele/Port Allen
  - Makaweli (Kaumakani, Pakala)
  - Koke'e
  - Mānā

**POLICIES, GOALS & OBJECTIVES**

	STRONGLY DISAGREE		NEUTRAL		STRONGLY AGREE
<b>COMMUNITY DESIGN:</b>	1	2	3	4	5
Please Explain: _____					
<b>HAZARDS &amp; RESILIENCY:</b>	1	2	3	4	5
Please Explain: _____					
<b>SHARED SPACES:</b>	1	2	3	4	5
Please Explain: _____					
<b>HERITAGE RESOURCES:</b>	1	2	3	4	5
Please Explain: _____					
<b>ECONOMIC DEVELOPMENT:</b>	1	2	3	4	5
Please Explain: _____					
<b>TRANSPORTATION:</b>	1	2	3	4	5
Please Explain: _____					

WEST KAUA'I COMMUNITY PLAN  
**OPEN HOUSE COMMENTS**

Name (Optional): \_\_\_\_\_

- Select ONE AREA to evaluate:
- Entire Westside Region
  - Kekaha
  - Hanapēpē
  - Waimea
  - 'Eie'ele/Port Allen
  - Makaweli (Kaumakani, Pakala)
  - Koke'e
  - Mānā

**LIST YOUR TOP 3 PRIORITIES  
 IN THE PLAN:**

1. promote Waimea as a historic town
- 2.
- 3.

**GENERAL  
 COMMENTS:**

what about our fresh water resources?  
 what about sustainable agriculture?  
 Are the homes being built for local families or Americans moving over?



WEST KAUA'I COMMUNITY PLAN  
**OPEN HOUSE SURVEY**

Name (Optional): RJ Garania

Select ONE AREA to evaluate:

- Kekaha     Hanapēpē  
 Entire Westside Region     Waimea     'Ele'ele/Port Allen  
 Makaweli (Kaumakani, Pakala)     Koke'e     Mānā

**POLICIES, GOALS & OBJECTIVES**

	STRONGLY DISAGREE		NEUTRAL		STRONGLY AGREE
	1	2	3	4	5
<b>COMMUNITY DESIGN:</b>		②			
Please Explain:	<u>Turning kekaha rd to a main street would make things harder</u>				
<b>HAZARDS &amp; RESILIENCY:</b>				④	
Please Explain:					
<b>SHARED SPACES:</b>			③		
Please Explain:	<u>don't make pools in kekaha for public</u>				
<b>HERITAGE RESOURCES:</b>			③		
Please Explain:					
<b>ECONOMIC DEVELOPMENT:</b>		②			
Please Explain:	<u>don't gate off kekaha, leave the mill alone</u>				
<b>TRANSPORTATION:</b>	①				
Please Explain:	<u>kekaha will be twice as crowded and shuttle.</u>				

WEST KAUA'I COMMUNITY PLAN  
**OPEN HOUSE COMMENTS**

Name (Optional): \_\_\_\_\_

Select ONE AREA to evaluate:

- Kekaha     Hanapēpē  
 Entire Westside Region     Waimea     'Ele'ele/Port Allen  
 Makaweli (Kaumakani, Pakala)     Koke'e     Mānā

**LIST YOUR TOP 3 PRIORITIES  
 IN THE PLAN:**

1. Resiliency
2. Shared Spaces
3. Economic development

**GENERAL  
 COMMENTS:**

I like how they want to improve and renovate the spaces we have to do more cultural and hawaiian practices but I disagree with the development. I think we should fix and use the buildings that we have. I also agree with the water management plan to help keep clean water.



WEST KAUA'I COMMUNITY PLAN  
**OPEN HOUSE SURVEY**

Name (Optional): \_\_\_\_\_

- Select ONE AREA to evaluate:
- Entire Westside Region
  - Kekaha
  - Hanapēpē
  - Waimea
  - 'Ele'ele/Port Allen
  - Makaweli (Kaumakani, Pakala)
  - Koke'e
  - Mānā

**POLICIES, GOALS & OBJECTIVES**

	STRONGLY DISAGREE		NEUTRAL		STRONGLY AGREE
<b>COMMUNITY DESIGN:</b>	1	2	3	4	5
Please Explain: _____					
<b>HAZARDS &amp; RESILIENCY:</b>	1	2	3	4	5
Please Explain: _____					
<b>SHARED SPACES:</b>	1	2	3	4	5
Please Explain: _____					
<b>HERITAGE RESOURCES:</b>	1	2	3	4	5
Please Explain: _____					
<b>ECONOMIC DEVELOPMENT:</b>	1	2	3	4	5
Please Explain: _____					
<b>TRANSPORTATION:</b>	1	2	3	4	5
Please Explain: _____					

WEST KAUA'I COMMUNITY PLAN  
**OPEN HOUSE COMMENTS**

Name (Optional): Kofi Lovelace @kofilovelace  
 age, 7

- Select ONE AREA to evaluate:
- Entire Westside Region
  - Kekaha
  - Hanapēpē
  - Waimea
  - 'Ele'ele/Port Allen
  - Makaweli (Kaumakani, Pakala)
  - Koke'e
  - Mānā

**LIST YOUR TOP 3 PRIORITIES  
 IN THE PLAN:**

1. Skate park  
Street course/transition section
2. multi use bike park
3. Youth art

**GENERAL  
 COMMENTS:**

My name is Kofi Lovelace  
 I'm 7 years I've been  
 skating for 6 years.  
 I skate Kapaa skatepark  
 everyday!  
 If there was a skatepark  
 on the westside we would  
 come out multiple times per  
 week  
 KOFI @kofilovelace  
 on Instagram

WEST KAUA'I COMMUNITY PLAN  
**OPEN HOUSE SURVEY**

Name (Optional): \_\_\_\_\_

- Select ONE AREA to evaluate:
- Entire Westside Region
  - Kekaha
  - Hanapēpē
  - Waimea
  - 'Ele'ele/Port Allen
  - Makaweli (Kaumakani, Pakala)
  - Koke'e
  - Mānā

**POLICIES, GOALS & OBJECTIVES**

	STRONGLY DISAGREE		NEUTRAL		STRONGLY AGREE
<b>COMMUNITY DESIGN:</b>	1	2	3	4	5
Please Explain: _____					
<b>HAZARDS &amp; RESILIENCY:</b>	1	2	3	4	5
Please Explain: _____					
<b>SHARED SPACES:</b>	1	2	3	4	5
Please Explain: _____					
<b>HERITAGE RESOURCES:</b>	1	2	3	4	5
Please Explain: _____					
<b>ECONOMIC DEVELOPMENT:</b>	1	2	3	4	5
Please Explain: _____					
<b>TRANSPORTATION:</b>	1	2	3	4	5
Please Explain: _____					

WEST KAUA'I COMMUNITY PLAN  
**OPEN HOUSE COMMENTS**

Name (Optional): Zack Plehn

- Select ONE AREA to evaluate:
- Entire Westside Region
  - Kekaha
  - Hanapēpē
  - Waimea
  - 'Ele'ele/Port Allen
  - Makaweli (Kaumakani, Pakala)
  - Koke'e
  - Mānā

**LIST YOUR TOP 3 PRIORITIES  
 IN THE PLAN:**

1. Skate park
2. bike paths
3. Public art

**GENERAL  
 COMMENTS:**

willing to help design park. History in skate park design.  
 p. 310-562-1894  
 email. zackarts@icloud.com

also im a local artist, i can do mural work or anything involving painting or design.  
insta. 12zackarts12



WEST KAUA'I COMMUNITY PLAN  
**OPEN HOUSE SURVEY**

Name (Optional): \_\_\_\_\_

- Select ONE AREA to evaluate:
- Entire Westside Region
  - Kekaha
  - Hanapēpē
  - Waimea
  - 'Eie'e/Port Allen
  - Makaweli (Kaumakani, Pakala)
  - Koke'e
  - Mānā

**POLICIES, GOALS & OBJECTIVES**

	STRONGLY DISAGREE		NEUTRAL		STRONGLY AGREE
<b>COMMUNITY DESIGN:</b>	1	2	3	4	5
Please Explain: _____					
<b>HAZARDS &amp; RESILIENCY:</b>	1	2	3	4	5
Please Explain: _____					
<b>SHARED SPACES:</b>	1	2	3	4	5
Please Explain: _____					
<b>HERITAGE RESOURCES:</b>	1	2	3	4	5
Please Explain: _____					
<b>ECONOMIC DEVELOPMENT:</b>	1	2	3	4	5
Please Explain: _____					
<b>TRANSPORTATION:</b>	1	2	3	4	5
Please Explain: _____					

WEST KAUA'I COMMUNITY PLAN  
**OPEN HOUSE COMMENTS**

Name (Optional): Cameron Lovelace

- Select ONE AREA to evaluate:
- Entire Westside Region
  - Kekaha
  - Hanapēpē
  - Waimea
  - 'Eie'e/Port Allen
  - Makaweli (Kaumakani, Pakala)
  - Koke'e
  - Mānā

**LIST YOUR TOP 3 PRIORITIES  
 IN THE PLAN:**

1. Skate park  
 Street course/Transitionares)
2. Community multi-use  
 park
3. Public Art and events  
 etc.

**GENERAL  
 COMMENTS:**

Anahola surfn skate  
 Yes, I skated  
 owner I will help  
 anyway I can  
 Cameron Lovelace  
~~808-333-1111~~  
 @yesikauai  
 808 631 0432

WEST KAUA'I COMMUNITY PLAN  
**OPEN HOUSE SURVEY**

Name (Optional): \_\_\_\_\_

- Select ONE AREA to evaluate:
- Entire Westside Region
  - Kekaha
  - Hanapēpē
  - Waimea
  - 'Ele'ele/Port Allen
  - Makaweli (Kaumakani, Pakala)
  - Koke'e
  - Mānā

**POLICIES, GOALS & OBJECTIVES**

	STRONGLY DISAGREE		NEUTRAL		STRONGLY AGREE
<b>COMMUNITY DESIGN:</b>	1	2	3	4	5
Please Explain: _____					
<b>HAZARDS &amp; RESILIENCY:</b>	1	2	3	4	5
Please Explain: _____					
<b>SHARED SPACES:</b>	1	2	3	4	5
Please Explain: _____					
<b>HERITAGE RESOURCES:</b>	1	2	3	4	5
Please Explain: _____					
<b>ECONOMIC DEVELOPMENT:</b>	1	2	3	4	5
Please Explain: _____					
<b>TRANSPORTATION:</b>	1	2	3	4	5
Please Explain: _____					

WEST KAUA'I COMMUNITY PLAN  
**OPEN HOUSE COMMENTS**

Name (Optional): David Flores

- Select ONE AREA to evaluate:
- Entire Westside Region
  - Kekaha
  - Hanapēpē
  - Waimea
  - 'Ele'ele/Port Allen
  - Makaweli (Kaumakani, Pakala)
  - Koke'e
  - Mānā

**LIST YOUR TOP 3 PRIORITIES  
 IN THE PLAN:**

1. Skate Park
2. Community playground
3. ~~Skate park~~ Public Art

**GENERAL  
 COMMENTS:**

As a small business owner who sells skate related items, I hear directly from our youth that they want more youth going on and new skate park will be perfect to peak their interests.



WEST KAUA'I COMMUNITY PLAN  
**OPEN HOUSE SURVEY**

Name (Optional): \_\_\_\_\_

- Select ONE AREA to evaluate:
- Entire Westside Region
  - Kekaha
  - Hanapēpē
  - Waimea
  - 'Ele'ele/Port Allen
  - Makaweli (Kaumakani, Pakala)
  - Koke'e
  - Mānā

**POLICIES, GOALS & OBJECTIVES**

	STRONGLY DISAGREE		NEUTRAL		STRONGLY AGREE
<b>COMMUNITY DESIGN:</b>	1	2	3	4	5
Please Explain: _____					
<b>HAZARDS &amp; RESILIENCY:</b>	1	2	3	4	5
Please Explain: _____					
<b>SHARED SPACES:</b>	1	2	3	4	5
Please Explain: _____					
<b>HERITAGE RESOURCES:</b>	1	2	3	4	5
Please Explain: _____					
<b>ECONOMIC DEVELOPMENT:</b>	1	2	3	4	5
Please Explain: _____					
<b>TRANSPORTATION:</b>	1	2	3	4	5
Please Explain: _____					

WEST KAUA'I COMMUNITY PLAN  
**OPEN HOUSE COMMENTS**

Name (Optional): Sean McCrink

- Select ONE AREA to evaluate:
- Entire Westside Region
  - Kekaha
  - Hanapēpē
  - Waimea
  - 'Ele'ele/Port Allen
  - Makaweli (Kaumakani, Pakala)
  - Koke'e
  - Mānā

**LIST YOUR TOP 3 PRIORITIES  
 IN THE PLAN:**

- 1.
- 2.
- 3.

**GENERAL  
 COMMENTS:**

I would love to see a skate park on the west side for kids and youth. I would help with what I can to see this happen  
 # 808-635-9283  
 Elephnt@gmail.com



WEST KAUA'I COMMUNITY PLAN  
**OPEN HOUSE SURVEY**

Name (Optional): Robin Brianna Central

- Select ONE AREA to evaluate:
- Kekaha
  - Hanapēpē
  - Entire Westside Region
  - Waimea
  - 'Ele'ele/Port Allen
  - Makaweli (Kaumakani, Pakala)
  - Koke'e
  - Mānā

**POLICIES, GOALS & OBJECTIVES**

	STRONGLY DISAGREE	2	NEUTRAL	4	STRONGLY AGREE
<b>COMMUNITY DESIGN:</b>	1	2	3	4	5
Please Explain: <u>There shouldn't be a main street on Kekaha rd because it attracts more traffic</u>					
<b>HAZARDS &amp; RESILIENCY:</b>	1	2	3	4	5
Please Explain: _____					
<b>SHARED SPACES:</b>	1	2	3	4	5
Please Explain: <u>should adjust speed limits on highway by Kekaha boat harbor</u>					
<b>HERITAGE RESOURCES:</b>	1	2	3	4	5
Please Explain: <u>restoring historical sites should be preserved and left alone</u>					
<b>ECONOMIC DEVELOPMENT:</b>	1	2	3	4	5
Please Explain: <u>Shouldn't gate off Kekaha road.</u>					
<b>TRANSPORTATION:</b>	1	2	3	4	5
Please Explain: <u>shuttling people will cause more traffic</u>					

WEST KAUA'I COMMUNITY PLAN  
**OPEN HOUSE COMMENTS**

Name (Optional): \_\_\_\_\_

- Select ONE AREA to evaluate:
- Kekaha
  - Hanapēpē
  - Entire Westside Region
  - Waimea
  - 'Ele'ele/Port Allen
  - Makaweli (Kaumakani, Pakala)
  - Koke'e
  - Mānā

**LIST YOUR TOP 3 PRIORITIES IN THE PLAN:**

1. Resiliency
2. economic development
3. Shared space

**GENERAL COMMENTS:**

I think they should adjust the speed limit on the highway by the boat harbor.  
 I don't think they should gate off Kekaha road due to the fact that Kekaha residence live on Kekaha road



WEST KAUA'I COMMUNITY PLAN  
**OPEN HOUSE SURVEY**

Name (Optional): \_\_\_\_\_

- Select ONE AREA to evaluate:
- Entire Westside Region
  - Kekaha
  - Hanapēpē
  - Makaweli (Kaumakani, Pakala)
  - Waimea
  - 'Ele'ele/Port Allen
  - Koke'e
  - Mānā

**POLICIES, GOALS & OBJECTIVES**

	STRONGLY DISAGREE		NEUTRAL		STRONGLY AGREE
<b>COMMUNITY DESIGN:</b>	1	2	3	4	5
Please Explain: _____					
<b>HAZARDS &amp; RESILIENCY:</b>	1	2	3	4	5
Please Explain: _____					
<b>SHARED SPACES:</b>	1	2	3	4	5
Please Explain: _____					
<b>HERITAGE RESOURCES:</b>	1	2	3	4	5
Please Explain: _____					
<b>ECONOMIC DEVELOPMENT:</b>	1	2	3	4	5
Please Explain: _____					
<b>TRANSPORTATION:</b>	1	2	3	4	5
Please Explain: _____					

WEST KAUA'I COMMUNITY PLAN  
**OPEN HOUSE COMMENTS**

Name (Optional): \_\_\_\_\_

- Select ONE AREA to evaluate:
- Entire Westside Region
  - Kekaha
  - Hanapēpē
  - Makaweli (Kaumakani, Pakala)
  - Waimea
  - 'Ele'ele/Port Allen
  - Koke'e
  - Mānā

**LIST YOUR TOP 3 PRIORITIES  
 IN THE PLAN:**

1. Waimea River
2. Sports Complex
3. Traffic

**GENERAL  
 COMMENTS:**

Waimea River should be dredged up to the Waimea, Makaweli Rivers junction.



WEST KAUA'I COMMUNITY PLAN  
**OPEN HOUSE SURVEY**

Name (Optional): Gregg Pacilio P.T.

Select ONE AREA to evaluate:

Entire Westside Region

Makaweli (Kaumakani, Pakala)

Kekaha

Waimea

Koke'e

Hanapēpē

'Ele'ele/Port Allen

Mānā

**POLICIES, GOALS & OBJECTIVES**

	STRONGLY DISAGREE		NEUTRAL		STRONGLY AGREE
<b>COMMUNITY DESIGN:</b>	1	2	3	<u>4</u>	5
Please Explain:	<u>Design for function of parks needs to be inclusive of all (not just baseball)</u>				
<b>HAZARDS &amp; RESILIENCY:</b>	1	2	3	4	<u>5</u>
Please Explain:					
<b>SHARED SPACES:</b>	1	2	3	<u>4</u>	5
Please Explain:	<u>Glad Mayor Derek Kawakani, Lee, Kalawain, + others support skateparks but I don't see it in the Waimea sports complex.</u>				
<b>HERITAGE RESOURCES:</b>	1	2	3	4	<u>5</u>
Please Explain:	<u>Thank you for keeping the integrity of our community.</u>				
<b>ECONOMIC DEVELOPMENT:</b>	1	2	3	4	<u>5</u>
Please Explain:	<u>I like the Medical hub idea of waimea (My Dream for last 16yrs)</u>				
<b>TRANSPORTATION:</b>	1	2	3	4	<u>5</u>
Please Explain:	<u>I Like the path Kekaha to Waimea.</u>				

WEST KAUA'I COMMUNITY PLAN  
**OPEN HOUSE COMMENTS**

Name (Optional): Gregg Pacilio P.T.

Select ONE AREA to evaluate:

Entire Westside Region

Makaweli (Kaumakani, Pakala)

Kekaha

Waimea

Koke'e

Hanapēpē

'Ele'ele/Port Allen

Mānā

**LIST YOUR TOP 3 PRIORITIES IN THE PLAN:**

- Skatepark please. Community stewardship is strong for this, as it serves all types of people + links our community children, adults, moms, Dads, all
- Shared use parks with multigenerational facilities for keiki (playgrounds), baby paths for strollers, adolescents (skatepark), Dads skateparks/pavillions, senior exercise equipment, with a Path connects Waimea + Kekaha.
- Medical hub in Waimea.

**GENERAL COMMENTS:**

Kauai has many sport fields, courts, a few pools, equestrian access areas, but no real skatepark. Design can promote positive interaction w/ adjacent paths/pavillions, and a high quality designed skatepark. Many good people have worked over a decade on a skatepark. For example the Kauai Skate Ohana, and Wilcox Keiki Bike and Skateboard Safety Day (over 200 kids). We give out helmets, full pads, teach safety + skills. Skateboarding promotes agility + fitness which is critical for our communities health.



WEST KAUA'I COMMUNITY PLAN  
**OPEN HOUSE SURVEY**

Name (Optional): \_\_\_\_\_

Select ONE AREA to evaluate:

- Entire Westside Region    
  Kekaha    
  Hanapēpē  
 Makaweli (Kaumakani, Pakala)    
  Waimea    
  'Ete'ele/Port Allen  
 Koke'e    
  Mānā

**POLICIES, GOALS & OBJECTIVES**

	STRONGLY DISAGREE	1	2	3	4	STRONGLY AGREE
<b>COMMUNITY DESIGN:</b>		1	2	3	4	5
Please Explain:	looks great					
<b>HAZARDS &amp; RESILIENCY:</b>		1	2	3	4	5
Please Explain:	looks great					
<b>SHARED SPACES:</b>		1	2	3	4	5
Please Explain:	sounds great					
<b>HERITAGE RESOURCES:</b>		1	2	3	4	5
Please Explain:						
<b>ECONOMIC DEVELOPMENT:</b>		1	2	3	4	5
Please Explain:						
<b>TRANSPORTATION:</b>		1	2	3	4	5
Please Explain:	sounds awesome					

WEST KAUA'I COMMUNITY PLAN  
**OPEN HOUSE COMMENTS**

Name (Optional): Mary Beach

Select ONE AREA to evaluate:

- Entire Westside Region    
  Kekaha    
  Hanapēpē  
 Makaweli (Kaumakani, Pakala)    
  Waimea    
  'Ete'ele/Port Allen  
 Koke'e    
  Mānā

**LIST YOUR TOP 3 PRIORITIES  
 IN THE PLAN:**

1. Skate park
2. Skate park
3. Skate park

**GENERAL  
 COMMENTS:**



WEST KAUA'I COMMUNITY PLAN  
**OPEN HOUSE SURVEY**

Name (Optional): \_\_\_\_\_

Select ONE AREA to evaluate:

- Entire Westside Region     Kekaha     Hanapēpē  
 Makaweli (Kaumakani, Pakala)     Waimea     'Ele'ele/Port Allen  
 Makaweli (Kaumakani, Pakala)     Koke'e     Mānā

**POLICIES, GOALS & OBJECTIVES**

	STRONGLY DISAGREE	2	3	4	STRONGLY AGREE
<b>COMMUNITY DESIGN:</b>	1	2	3	4	5
Please Explain:	STRONGLY DISAGREE WITH RESORT DEVELOPMENT				
<b>HAZARDS &amp; RESILIENCY:</b>	1	2	3	4	5
Please Explain:	DISAGREE HOUSES ON COASTLINE SHOULD HAVE PRIORITY WITH RELOCATION.				
<b>SHARED SPACES:</b>	1	2	3	4	5
Please Explain:	FEEL THINGS SHOULD BE KEPT AS IT IS				
<b>HERITAGE RESOURCES:</b>	1	2	3	4	5
Please Explain:	KEEP THINGS ORIGINAL				
<b>ECONOMIC DEVELOPMENT:</b>	1	2	3	4	5
Please Explain:	NO NEED FOR RESORT				
<b>TRANSPORTATION:</b>	1	2	3	4	5
Please Explain:	INTERSECTION WOULD MAKE IT SAFER				

WEST KAUA'I COMMUNITY PLAN  
**OPEN HOUSE COMMENTS**

Name (Optional): \_\_\_\_\_

Select ONE AREA to evaluate:

- Entire Westside Region     Kekaha     Hanapēpē  
 Makaweli (Kaumakani, Pakala)     Waimea     'Ele'ele/Port Allen  
 Makaweli (Kaumakani, Pakala)     Koke'e     Mānā

**LIST YOUR TOP 3 PRIORITIES IN THE PLAN:**

1. REVITALIZE EXISTING HOUSING. RENOVATE HERITAGE RESOURCES
2. MARKET LOCALLY GROWN & WESTSIDE BUSINESSES. RESILIENCY POLICIES
3. STOP THE LARGE SCALE AGRICULTURE (CORN). SHARED SPACES
4. NO NEED FOR COMMERCIAL FACILITIES. COMMUNITY POLICIES

**GENERAL COMMENTS:**

NO NEED FOR EXPANSION FOR RESORTS.

DEFINELY RENOVATE EXISTING HOUSING.

KEEP PLANTATION GAMES THE WAY IT IS AS FAR AS CULTURAL LIVING.

SUPPORT WESTSIDE BUSINESSES



WEST KAUA'I COMMUNITY PLAN  
**OPEN HOUSE SURVEY**

Name (Optional): Holly Kaiakapu

Select ONE AREA to evaluate:

<input type="checkbox"/> Entire Westside Region	<input type="checkbox"/> Kekaha	<input checked="" type="checkbox"/> Hanapēpē
<input type="checkbox"/> Makaweli (Kaumakani, Pakala)	<input type="checkbox"/> Waimea	<input type="checkbox"/> 'Ele'ele/Port Allen
	<input type="checkbox"/> Koke'e	<input type="checkbox"/> Mānā

**POLICIES, GOALS & OBJECTIVES**

	STRONGLY DISAGREE		NEUTRAL		STRONGLY AGREE
<b>COMMUNITY DESIGN:</b>	1	2	3	4	5
Please Explain:	Not in favor of development <del>West</del> of Hanapēpē Bridge. Clear designated parking is needed in Historical Hanapēpē town.				
<b>HAZARDS &amp; RESILIENCY:</b>	1	2	3	4	5
Please Explain:	rock wall along Puolo Road between park & ocean needs <u>major</u> improvement				
<b>SHARED SPACES:</b>	1	2	3	4	5
Please Explain:	improve current spaces by maintaining them. <u>WHERE</u> on Iona road would there be a park?				
<b>HERITAGE RESOURCES:</b>	1	2	3	4	5
Please Explain:	relocation of airstrip, recognition of lo'i pa'atai as heritage site for environ. protection, access (public) to river as a resource.				
<b>ECONOMIC DEVELOPMENT:</b>	1	2	3	4	5
Please Explain:	No further development of state lands, <u>ESPECIALLY</u> not makai of the highway				
<b>TRANSPORTATION:</b>	1	2	3	4	5
Please Explain:	Do not need more bike/walk paths, just <u>improve</u> the current existing ones.				

WEST KAUA'I COMMUNITY PLAN  
**OPEN HOUSE COMMENTS**

Name (Optional): \_\_\_\_\_

Select ONE AREA to evaluate:

<input checked="" type="checkbox"/> Entire Westside Region	<input type="checkbox"/> Kekaha	<input type="checkbox"/> Hanapēpē
<input type="checkbox"/> Makaweli (Kaumakani, Pakala)	<input type="checkbox"/> Waimea	<input type="checkbox"/> 'Ele'ele/Port Allen
	<input type="checkbox"/> Koke'e	<input type="checkbox"/> Mānā

**LIST YOUR TOP 3 PRIORITIES IN THE PLAN:**

1. Heritage Resources  
preserve & protect before they're gone!
2. Resiliency  
prepare our communities for the inevitable changes!
3. Shared Spaces  
highlight community-led & stewardship!

**GENERAL COMMENTS:**

Not in favor of Resort in the Makaweli region

Not in support of development of state lands along Hanapēpē's Puolo Road

Finish the bridges in Hanapēpē before any other projects in the town begin!!!

In support of the relocation of Port Allen Airport.



WEST KAUA'I COMMUNITY PLAN  
**OPEN HOUSE SURVEY**

Name (Optional): \_\_\_\_\_

Select ONE AREA to evaluate:

- Entire Westside Region
- Kekaha
- Hanapēpē
- Makaweli (Kaumakani, Pakala)
- Waimea
- 'Ele'ele/Port Allen
- Koke'e
- Mānā

**POLICIES, GOALS & OBJECTIVES**

	STRONGLY DISAGREE		NEUTRAL		STRONGLY AGREE
<b>COMMUNITY DESIGN:</b>	1	2	3	4	5
Please Explain: _____					
<b>HAZARDS &amp; RESILIENCY:</b>	1	2	3	4	5
Please Explain: _____					
<b>SHARED SPACES:</b>	1	2	3	4	5
Please Explain: _____					
<b>HERITAGE RESOURCES:</b>	1	2	3	4	5
Please Explain: _____					
<b>ECONOMIC DEVELOPMENT:</b>	1	2	3	4	5
Please Explain: _____					
<b>TRANSPORTATION:</b>	1	2	3	4	5
Please Explain: _____					

WEST KAUA'I COMMUNITY PLAN  
**OPEN HOUSE COMMENTS**

Name (Optional): \_\_\_\_\_

Select ONE AREA to evaluate:

- Entire Westside Region
- Kekaha
- Hanapēpē
- Makaweli (Kaumakani, Pakala)
- Waimea
- 'Ele'ele/Port Allen
- Koke'e
- Mānā

**LIST YOUR TOP 3 PRIORITIES  
IN THE PLAN:**

1. Skate park
2. skate park
3. Big bowl at skate park pls

**GENERAL  
COMMENTS:**

~~I'm not getting enough exercise~~  
I have a child we need to skate!



WEST KAUA'I COMMUNITY PLAN  
**OPEN HOUSE SURVEY**

Name (Optional): \_\_\_\_\_

- Select ONE AREA to evaluate:
- Entire Westside Region
  - Kekaha
  - Hanapēpē
  - Waimea
  - 'Ele'ele/Port Allen
  - Makaweli (Kaumakani, Pakala)
  - Koke'e
  - Mānā

**POLICIES, GOALS & OBJECTIVES**

	STRONGLY DISAGREE		NEUTRAL		STRONGLY AGREE
<b>COMMUNITY DESIGN:</b>	1	2	3	4	5
Please Explain: _____					
<b>HAZARDS &amp; RESILIENCY:</b>	1	2	3	4	5
Please Explain: _____					
<b>SHARED SPACES:</b>	1	2	3	4	5
Please Explain: _____					
<b>HERITAGE RESOURCES:</b>	1	2	3	4	5
Please Explain: _____					
<b>ECONOMIC DEVELOPMENT:</b>	1	2	3	4	5
Please Explain: _____					
<b>TRANSPORTATION:</b>	1	2	3	4	5
Please Explain: _____					

WEST KAUA'I COMMUNITY PLAN  
**OPEN HOUSE COMMENTS**

Name (Optional): \_\_\_\_\_

- Select ONE AREA to evaluate:
- Entire Westside Region
  - Kekaha
  - Hanapēpē
  - Waimea
  - 'Ele'ele/Port Allen
  - Makaweli (Kaumakani, Pakala)
  - Koke'e
  - Mānā

<p style="text-align: center;"><b>LIST YOUR TOP 3 PRIORITIES IN THE PLAN:</b></p> <ol style="list-style-type: none"> <li>1. <i>skateboard park</i></li> <li>2.</li> <li>3.</li> </ol>	<p style="text-align: center;"><b>GENERAL COMMENTS:</b></p> <p><i>how is there no skate park?</i></p>
---	---

WEST KAUA'I COMMUNITY PLAN  
**OPEN HOUSE SURVEY**

Name (Optional): \_\_\_\_\_

- Select ONE AREA to evaluate:
- Entire Westside Region
  - Kekaha
  - Hanapēpē
  - Waimea
  - 'Ele'ele/Port Allen
  - Makaweli (Kaumakani, Pakala)
  - Koke'e
  - Mānā

**POLICIES, GOALS & OBJECTIVES**

	STRONGLY DISAGREE	2	NEUTRAL	3	4	STRONGLY AGREE
<b>COMMUNITY DESIGN:</b>	1	2	3	4	5	
Please Explain: _____						
<b>HAZARDS &amp; RESILIENCY:</b>	1	2	3	4	5	
Please Explain: _____						
<b>SHARED SPACES:</b>	1	2	3	4	5	
Please Explain: _____						
<b>HERITAGE RESOURCES:</b>	1	2	3	4	5	
Please Explain: _____						
<b>ECONOMIC DEVELOPMENT:</b>	1	2	3	4	5	
Please Explain: _____						
<b>TRANSPORTATION:</b>	1	2	3	4	5	
Please Explain: _____						

WEST KAUA'I COMMUNITY PLAN  
**OPEN HOUSE COMMENTS**

Name (Optional): \_\_\_\_\_

- Select ONE AREA to evaluate:
- Entire Westside Region
  - Kekaha
  - Hanapēpē
  - Waimea
  - 'Ele'ele/Port Allen
  - Makaweli (Kaumakani, Pakala)
  - Koke'e
  - Mānā

**LIST YOUR TOP 3 PRIORITIES  
 IN THE PLAN:**

1. NO PLAN
2. NO BUILDING
3. NO SHARED SPACES,  
LEAVE OUR COAST ALONE

**GENERAL  
 COMMENTS:**

LEAVE OUR AINA (LAND) ALONE.  
 THESE ARE THE ONLY HISTORY ~~AND~~ <sup>OF</sup> PLACE THAT NEEDS TO BE KEPT AS IS. NO RESORTS OR ANY KIND OF BUILDING SHOULD BE BUILT.  
 (LEAVE OUR AINA ALONE)



WEST KAUA'I COMMUNITY PLAN  
**OPEN HOUSE SURVEY**

Name (Optional): \_\_\_\_\_

Select ONE AREA to evaluate:

- Entire Westside Region    
  Kekaha    
  Hanapēpē  
 Makaweli (Kaumakani, Pakala)    
  Waimea    
  'Eie'ele/Port Allen  
 Koke'e    
  Mānā

**POLICIES, GOALS & OBJECTIVES**

	STRONGLY DISAGREE	1	2	3	4	STRONGLY AGREE
<b>COMMUNITY DESIGN:</b>		1	2	3	4	5
Please Explain:		Improve Sidewalk + Bike Paths				
<b>HAZARDS &amp; RESILIENCY:</b>		1	2	3	4	5
Please Explain:		Build Bridge of Waimea River to access Makaweli River				
<b>SHARED SPACES:</b>		1	2	3	4	5
Please Explain:		Repair and Update Levee Walls and Swing Bridge				
<b>HERITAGE RESOURCES:</b>		1	2	3	4	5
Please Explain:		Repair and Improve Existing Parks (Skate Park)!				
<b>ECONOMIC DEVELOPMENT:</b>		1	2	3	4	5
Please Explain:		Promote Walking + Bike Transportation				

WEST KAUA'I COMMUNITY PLAN  
**OPEN HOUSE COMMENTS**

Name (Optional): Jason Schmidt

Select ONE AREA to evaluate:

- Entire Westside Region    
  Kekaha    
  Hanapēpē  
 Makaweli (Kaumakani, Pakala)    
  Waimea    
  'Eie'ele/Port Allen  
 Koke'e    
  Mānā

**LIST YOUR TOP 3 PRIORITIES IN THE PLAN:**

1. Skate Park in Hanapepe
2. Improve Waimea River Crossing  
(Build Bridge or maintain existing crossing)!!
3. Maintain Public Parks Better!! Remove homeless drug addicts from town!

**GENERAL COMMENTS:**

- Discontinue camping at Lucy Wright Park



WEST KAUA'I COMMUNITY PLAN  
**OPEN HOUSE SURVEY**

Name (Optional): Michelle Schmidt

Select ONE AREA to evaluate:

- Kekaha       Hanapēpē  
 Entire Westside Region       Waimea       'Ele'ele/Port Allen  
 Makaweli (Kaumakani, Pakala)       Koke'e       Mānā

**POLICIES, GOALS & OBJECTIVES**

	STRONGLY DISAGREE			NEUTRAL			STRONGLY AGREE
<b>COMMUNITY DESIGN:</b>	1	2		3	4		5
Please Explain:	<u>Waimea Sports Complex</u> <u>Hanapepe Skatepark</u>						
<b>HAZARDS &amp; RESILIENCY:</b>	1	2		3	4		5
Please Explain:	<u>Waimea River Crossing</u> <u>Needs to be addressed this is how we access our home &amp; no action.</u>						
<b>SHARED SPACES:</b>	1	2		3	4		5
Please Explain:	<u>Bathrooms improvement</u> <u>Law enforcement @ parks zero camping</u>						
<b>HERITAGE RESOURCES:</b>	1	2		3	4		5
Please Explain:							
<b>ECONOMIC DEVELOPMENT:</b>	1	2		3	4		5
Please Explain:							
<b>TRANSPORTATION:</b>	1	2		3	4		5
Please Explain:	<u>Roundabouts &amp;</u> <u>Speed bumps</u>						

WEST KAUA'I COMMUNITY PLAN  
**OPEN HOUSE COMMENTS**

Name (Optional): \_\_\_\_\_

Select ONE AREA to evaluate:

- Kekaha       Hanapēpē  
 Entire Westside Region       Waimea       'Ele'ele/Port Allen  
 Makaweli (Kaumakani, Pakala)       Koke'e       Mānā

**LIST YOUR TOP 3 PRIORITIES  
 IN THE PLAN:**

1. Skate park! + Sports center  
Bike path from Kekaha to waimea. More accessible safe outlets for kids like
2. Side walks & speed bumps thru waimea town.  
Clean bathrooms without homeless & drugs.
3. Affordable housing but not where it is an eyesore.

**GENERAL  
 COMMENTS:**

Leaving Waimea Canyon School @ school times is very difficult a round about would be awesome!

Waimea valley river crossing needs to be addressed for residents who live across river. We walk home across swing bridge more then we drive. Off Menehune Rd. Swing bridge repair to be COMPLETE & \$ for crossing why not finished.



WEST KAUA'I COMMUNITY PLAN  
**OPEN HOUSE SURVEY**

Name (Optional): \_\_\_\_\_

Select ONE AREA to evaluate:

- Entire Westside Region      Kekaha      Hanapēpē  
 Makaweli (Kaumakani, Pakala)      Waimea      'Ele'ele/Port Allen  
 Koke'e      Mānā

**POLICIES, GOALS & OBJECTIVES**

COMMUNITY DESIGN:     STRONGLY DISAGREE     1     2     3     4     5     STRONGLY AGREE

Please Explain: I think more community input is needed

HAZARDS & RESILIENCY:     1     2     3     4     5

Please Explain: \_\_\_\_\_

SHARED SPACES:     1     2     3     4     5

Please Explain: leave it up to land owner

HERITAGE RESOURCES:     1     2     3     4     5

Please Explain: use the resources that we have. Waimea Tech center.

ECONOMIC DEVELOPMENT:     1     2     3     4     5

Please Explain: we need development but that it needs to meet the needs of the people.

TRANSPORTATION:     1     2     3     4     5

Please Explain: I agree that we need more "design tools" to slow an already flooded west Kauai.

WEST KAUA'I COMMUNITY PLAN  
**OPEN HOUSE COMMENTS**

Name (Optional): \_\_\_\_\_

Select ONE AREA to evaluate:

- Entire Westside Region      Kekaha      Hanapēpē  
 Makaweli (Kaumakani, Pakala)      Waimea      'Ele'ele/Port Allen  
 Koke'e      Mānā

**LIST YOUR TOP 3 PRIORITIES IN THE PLAN:**

1. Housing development should happen up and away from the middle of town.
2. We need more recreational areas for kids.
3. Use the facilities that we already have. Update it and grow on that. Why build more!

**GENERAL COMMENTS:**

\*This "west Kauai community plan" should be revised until it meets the needs of community members.



WEST KAUA'I COMMUNITY PLAN  
**OPEN HOUSE SURVEY**

Name (Optional): \_\_\_\_\_

- Select ONE AREA to evaluate:
- Entire Westside Region
  - Kekaha
  - Hanapēpē
  - Waimea
  - 'Ele'ele/Port Allen
  - Makaweli (Kaumakani, Pakala)
  - Koke'e
  - Mānā

**POLICIES, GOALS & OBJECTIVES**

	STRONGLY DISAGREE		NEUTRAL		STRONGLY AGREE
<b>COMMUNITY DESIGN:</b>	1	2	3	4	5
Please Explain: _____					
<b>HAZARDS &amp; RESILIENCY:</b>	1	2	3	4	5
Please Explain: _____					
<b>SHARED SPACES:</b>	1	2	3	4	5
Please Explain: _____					
<b>HERITAGE RESOURCES:</b>	1	2	3	4	5
Please Explain: _____					
<b>ECONOMIC DEVELOPMENT:</b>	1	2	3	4	5
Please Explain: _____					
<b>TRANSPORTATION:</b>	1	2	3	4	5
Please Explain: _____					

WEST KAUA'I COMMUNITY PLAN  
**OPEN HOUSE COMMENTS**

Name (Optional): \_\_\_\_\_

- Select ONE AREA to evaluate:
- Entire Westside Region
  - Kekaha
  - Hanapēpē
  - Waimea
  - 'Ele'ele/Port Allen
  - Makaweli (Kaumakani, Pakala)
  - Koke'e
  - Mānā

**LIST YOUR TOP 3 PRIORITIES  
 IN THE PLAN:**

1. *Future for Athletes  
 like Skate Parks*

2.

3.

**GENERAL  
 COMMENTS:**

WEST KAUA'I COMMUNITY PLAN  
**OPEN HOUSE SURVEY**

Name (Optional): Bright

- Select ONE AREA to evaluate:
- Entire Westside Region
  - Kekaha
  - Hanapēpē
  - Waimea
  - 'Ele'ele/Port Allen
  - Makaweli (Kaumakani, Pakala)
  - Koke'e
  - Mānā

**POLICIES, GOALS & OBJECTIVES**

	STRONGLY DISAGREE		NEUTRAL		STRONGLY AGREE
<b>COMMUNITY DESIGN:</b>	1	2	3	4	5
Please Explain: _____					
<b>HAZARDS &amp; RESILIENCY:</b>	1	2	3	4	5
Please Explain: _____					
<b>SHARED SPACES:</b>	1	2	3	4	5
Please Explain: _____					
<b>HERITAGE RESOURCES:</b>	1	2	3	4	5
Please Explain: _____					
<b>ECONOMIC DEVELOPMENT:</b>	1	2	3	4	5
Please Explain: _____					
<b>TRANSPORTATION:</b>	1	2	3	4	5
Please Explain: _____					

WEST KAUA'I COMMUNITY PLAN  
**OPEN HOUSE COMMENTS**

Name (Optional): Bright Krinsky

- Select ONE AREA to evaluate:
- Entire Westside Region
  - Kekaha
  - Hanapēpē
  - Waimea
  - 'Ele'ele/Port Allen
  - Makaweli (Kaumakani, Pakala)
  - Koke'e
  - Mānā

**LIST YOUR TOP 3 PRIORITIES  
 IN THE PLAN:**

1. Skate Park

2.

3.

**GENERAL  
 COMMENTS:**

The kids and Community need it!  
 bright.krinsky@gmail.com  
 808-755-8715  
 For involvement  
 volunteering



WEST KAUA'I COMMUNITY PLAN  
**OPEN HOUSE SURVEY**

Name (Optional): \_\_\_\_\_

- Select ONE AREA to evaluate:
- Entire Westside Region
  - Kekaha
  - Hanapēpē
  - Makaweli (Kaumakani, Pakala)
  - Waimea
  - 'Ele'ele/Port Allen
  - Koke'e
  - Mānā

**POLICIES, GOALS & OBJECTIVES**

	STRONGLY DISAGREE		NEUTRAL		STRONGLY AGREE
<b>COMMUNITY DESIGN:</b>	1	2	3	4	5
Please Explain: _____					
<b>HAZARDS &amp; RESILIENCY:</b>	1	2	3	4	5
Please Explain: _____					
<b>SHARED SPACES:</b>	1	2	3	4	5
Please Explain: _____					
<b>HERITAGE RESOURCES:</b>	1	2	3	4	5
Please Explain: _____					
<b>ECONOMIC DEVELOPMENT:</b>	1	2	3	4	5
Please Explain: _____					
<b>TRANSPORTATION:</b>	1	2	3	4	5
Please Explain: _____					

WEST KAUA'I COMMUNITY PLAN  
**OPEN HOUSE COMMENTS**

Name (Optional): \_\_\_\_\_

- Select ONE AREA to evaluate:
- Entire Westside Region
  - Kekaha
  - Hanapēpē
  - Makaweli (Kaumakani, Pakala)
  - Waimea
  - 'Ele'ele/Port Allen
  - Koke'e
  - Mānā

<p style="text-align: center;"><b>LIST YOUR TOP 3 PRIORITIES IN THE PLAN:</b></p> <ol style="list-style-type: none"> <li>1. please make a skate park in Hanapepe</li> <li>2.</li> <li>3.</li> </ol>	<p style="text-align: center;"><b>GENERAL COMMENTS:</b></p>
---	---

WEST KAUA'I COMMUNITY PLAN  
**OPEN HOUSE SURVEY**

Name (Optional): \_\_\_\_\_

- Select ONE AREA to evaluate:
- Entire Westside Region
  - Kekaha
  - Hanapēpē
  - Waimea
  - 'Ele'ele/Port Allen
  - Makaweli (Kaumakani, Pakala)
  - Koke'e
  - Mānā

**POLICIES, GOALS & OBJECTIVES**

	STRONGLY DISAGREE		NEUTRAL		STRONGLY AGREE
<b>COMMUNITY DESIGN:</b>	1	2	3	4	5
Please Explain: _____					
<b>HAZARDS &amp; RESILIENCY:</b>	1	2	3	4	5
Please Explain: _____					
<b>SHARED SPACES:</b>	1	2	3	4	5
Please Explain: _____					
<b>HERITAGE RESOURCES:</b>	1	2	3	4	5
Please Explain: _____					
<b>ECONOMIC DEVELOPMENT:</b>	1	2	3	4	5
Please Explain: _____					
<b>TRANSPORTATION:</b>	1	2	3	4	5
Please Explain: _____					

WEST KAUA'I COMMUNITY PLAN  
**OPEN HOUSE COMMENTS**

Name (Optional): \_\_\_\_\_

- Select ONE AREA to evaluate:
- Entire Westside Region
  - Kekaha
  - Hanapēpē
  - Waimea
  - 'Ele'ele/Port Allen
  - Makaweli (Kaumakani, Pakala)
  - Koke'e
  - Mānā

**LIST YOUR TOP 3 PRIORITIES  
 IN THE PLAN:**

1. SK8 PARK
2. SOCCER FEILD
3. CONCERT AUDITORIUM

**GENERAL  
 COMMENTS:**

THINK ABOUT going  
 Big so my kids  
 kids have room  
 & resources to  
 live & grow a  
 healthy active  
 lifestyle



WEST KAUA'I COMMUNITY PLAN  
**OPEN HOUSE SURVEY**

Name (Optional): \_\_\_\_\_

- Select ONE AREA to evaluate:
- Entire Westside Region
  - Kekaha
  - Hanapēpē
  - Makaweli (Kaumakani, Pakala)
  - Waimea
  - 'Ele'ele/Port Allen
  - Koke'e
  - Mānā

**POLICIES, GOALS & OBJECTIVES**

	STRONGLY DISAGREE		NEUTRAL		STRONGLY AGREE
<b>COMMUNITY DESIGN:</b>	1	2	3	4	5
Please Explain: _____					
<b>HAZARDS &amp; RESILIENCY:</b>	1	2	3	4	5
Please Explain: _____					
<b>SHARED SPACES:</b>	1	2	3	4	5
Please Explain: _____					
<b>HERITAGE RESOURCES:</b>	1	2	3	4	5
Please Explain: _____					
<b>ECONOMIC DEVELOPMENT:</b>	1	2	3	4	5
Please Explain: _____					
<b>TRANSPORTATION:</b>	1	2	3	4	5
Please Explain: _____					

WEST KAUA'I COMMUNITY PLAN  
**OPEN HOUSE COMMENTS**

Name (Optional): Zalden MacDonald

- Select ONE AREA to evaluate:
- Entire Westside Region
  - Kekaha
  - Hanapēpē
  - Makaweli (Kaumakani, Pakala)
  - Waimea
  - 'Ele'ele/Port Allen
  - Koke'e
  - Mānā

**LIST YOUR TOP 3 PRIORITIES  
 IN THE PLAN:**

1. skatepark
2. soccer fields
3. concert auditorium

**GENERAL  
 COMMENTS:**



WEST KAUA'I COMMUNITY PLAN  
**OPEN HOUSE SURVEY**

Name (Optional): \_\_\_\_\_

Select ONE AREA to evaluate:

- Entire Westside Region      Kekaha      Hanapēpē  
 Makaweli (Kaumakani, Pakala)      Waimea      'Ele'ele/Port Allen  
 Koke'e      Mānā

**POLICIES, GOALS & OBJECTIVES**

	STRONGLY DISAGREE		NEUTRAL		STRONGLY AGREE
<b>COMMUNITY DESIGN:</b>	1	2	3	4	5
Please Explain: _____					
<b>HAZARDS &amp; RESILIENCY:</b>	1	2	3	4	5
Please Explain: _____					
<b>SHARED SPACES:</b>	1	2	3	4	5
Please Explain: _____					
<b>HERITAGE RESOURCES:</b>	1	2	3	4	5
Please Explain: _____					
<b>ECONOMIC DEVELOPMENT:</b>	1	2	3	4	5
Please Explain: _____					
<b>TRANSPORTATION:</b>	1	2	3	4	5
Please Explain: _____					

WEST KAUA'I COMMUNITY PLAN  
**OPEN HOUSE COMMENTS**

Name (Optional): Talia

Select ONE AREA to evaluate:

- Entire Westside Region      Kekaha      Hanapēpē  
 Makaweli (Kaumakani, Pakala)      Waimea      'Ele'ele/Port Allen  
 Koke'e      Mānā

**LIST YOUR TOP 3 PRIORITIES  
 IN THE PLAN:**

1. Skate Park  
(Sports Complex)
2. Waimea swinging Bridge/  
crossing repair.
3. Improve our Waimea High  
School parking lots

**GENERAL  
 COMMENTS:**

WEST KAUA'I COMMUNITY PLAN  
**OPEN HOUSE SURVEY**

Name (Optional): \_\_\_\_\_

- Select ONE AREA to evaluate:
- Entire Westside Region
  - Kekaha
  - Hanapēpē
  - Waimea
  - 'Ele'ele/Port Allen
  - Makaweli (Kaumakani, Pakala)
  - Koke'e
  - Mānā

**POLICIES, GOALS & OBJECTIVES**

	STRONGLY DISAGREE		NEUTRAL		STRONGLY AGREE
<b>COMMUNITY DESIGN:</b>	1	2	3	4	5
Please Explain: _____					
<b>HAZARDS &amp; RESILIENCY:</b>	1	2	3	4	5
Please Explain: _____					
<b>SHARED SPACES:</b>	1	2	3	4	5
Please Explain: _____					
<b>HERITAGE RESOURCES:</b>	1	2	3	4	5
Please Explain: _____					
<b>ECONOMIC DEVELOPMENT:</b>	1	2	3	4	5
Please Explain: _____					
<b>TRANSPORTATION:</b>	1	2	3	4	5
Please Explain: _____					

WEST KAUA'I COMMUNITY PLAN  
**OPEN HOUSE COMMENTS**

Name (Optional): \_\_\_\_\_

- Select ONE AREA to evaluate:
- Entire Westside Region
  - Kekaha
  - Hanapēpē
  - Waimea
  - 'Ele'ele/Port Allen
  - Makaweli (Kaumakani, Pakala)
  - Koke'e
  - Mānā

**LIST YOUR TOP 3 PRIORITIES  
 IN THE PLAN:**

1. Please make a Skate Park in Hanapepe

2.

3.

**GENERAL  
 COMMENTS:**



WEST KAUA'I COMMUNITY PLAN  
**OPEN HOUSE SURVEY**

Name (Optional): \_\_\_\_\_

- Select ONE AREA to evaluate:
- Entire Westside Region
  - Kekaha
  - Hanapēpē
  - Waimea
  - 'Eie'e/Port Allen
  - Makaweli (Kaumakani, Pakala)
  - Koke'e
  - Mānā

**POLICIES, GOALS & OBJECTIVES**

	STRONGLY DISAGREE		NEUTRAL		STRONGLY AGREE
<b>COMMUNITY DESIGN:</b>	1	2	3	4	5
Please Explain: _____					
<b>HAZARDS &amp; RESILIENCY:</b>	1	2	3	4	5
Please Explain: _____					
<b>SHARED SPACES:</b>	1	2	3	4	5
Please Explain: _____					
<b>HERITAGE RESOURCES:</b>	1	2	3	4	5
Please Explain: _____					
<b>ECONOMIC DEVELOPMENT:</b>	1	2	3	4	5
Please Explain: _____					
<b>TRANSPORTATION:</b>	1	2	3	4	5
Please Explain: _____					

WEST KAUA'I COMMUNITY PLAN  
**OPEN HOUSE COMMENTS**

Name (Optional): Ekna Yamase

- Select ONE AREA to evaluate:
- Entire Westside Region
  - Kekaha
  - Hanapēpē
  - Waimea
  - 'Eie'e/Port Allen
  - Makaweli (Kaumakani, Pakala)
  - Koke'e
  - Mānā

LIST YOUR TOP 3 PRIORITIES IN THE PLAN:	GENERAL COMMENTS:
<ol style="list-style-type: none"> <li>1. 20+ acres in Waimea for a sport complex with a pool for the community. (Batting cage, Stadium, etc.)</li> <li>2. Fix all our roads in Kekaha. Make speed bumps by <del>all</del> ALL schools in Kekaha to slow down fast drivers.</li> <li>3. Protect our beaches. Protect our Kupuna fishermen. Stop these boat tours from <sup>coming</sup> TOO CLOSE to shore. (especially Kekaha to Polihale)</li> </ol>	<p>need more for our mo'opuna and generations to come. It creates more jobs, more opportunities for our kids.</p> <hr/> <p>We have too many <del>rebound</del> drivers that don't care about slowing down around our school. With speed bumps, I believe it will slow them down.</p> <hr/> <p>Many times, I have witnessed these boat tours getting so close to shore that you can count the heads. Also, the opaka being dumped into the ocean from these boats. ENOUGH ALREADY</p>



WEST KAUA'I COMMUNITY PLAN  
**OPEN HOUSE SURVEY**

Name (Optional): \_\_\_\_\_

- Select ONE AREA to evaluate:
- Entire Westside Region
  - Kekaha
  - Hanapēpē
  - Waimea
  - 'Eie'e/Port Allen
  - Makaweli (Kaumakani, Pakala)
  - Koke'e
  - Mānā

**POLICIES, GOALS & OBJECTIVES**

	STRONGLY DISAGREE		NEUTRAL		STRONGLY AGREE
<b>COMMUNITY DESIGN:</b>	1	2	3	4	5
Please Explain: _____					
<b>HAZARDS &amp; RESILIENCY:</b>	1	2	3	4	5
Please Explain: _____					
<b>SHARED SPACES:</b>	1	2	3	4	5
Please Explain: _____					
<b>HERITAGE RESOURCES:</b>	1	2	3	4	5
Please Explain: _____					
<b>ECONOMIC DEVELOPMENT:</b>	1	2	3	4	5
Please Explain: _____					
<b>TRANSPORTATION:</b>	1	2	3	4	5
Please Explain: _____					

WEST KAUA'I COMMUNITY PLAN  
**OPEN HOUSE COMMENTS**

Name (Optional): Klayton Kubo

- Select ONE AREA to evaluate:
- Entire Westside Region
  - Kekaha
  - Hanapēpē
  - Waimea
  - 'Eie'e/Port Allen
  - Makaweli (Kaumakani, Pakala)
  - Koke'e
  - Mānā

**LIST YOUR TOP 3 PRIORITIES  
 IN THE PLAN:**

1. Affordable housing and rentals
2. Lifting up the levee wall and dredging of the Waimea river - and a pump station needed (and river mouth)
3. Implement and enforce public access to beaches and fishing areas

**GENERAL  
 COMMENTS:**

The sports complex is the wrong priority and focus at this time



WEST KAUA'I COMMUNITY PLAN  
**OPEN HOUSE SURVEY**

Name (Optional): \_\_\_\_\_

- Select ONE AREA to evaluate:
- Entire Westside Region
  - Kekaha
  - Hanapēpē
  - Makaweli (Kaumakani, Pakala)
  - Waimea
  - 'Ele'ele/Port Allen
  - Koke'e
  - Mānā

**POLICIES, GOALS & OBJECTIVES**

	STRONGLY DISAGREE		NEUTRAL		STRONGLY AGREE
<b>COMMUNITY DESIGN:</b>	1	2	3	4	5
Please Explain: _____					
<b>HAZARDS &amp; RESILIENCY:</b>	1	2	3	4	5
Please Explain: _____					
<b>SHARED SPACES:</b>	1	2	3	4	5
Please Explain: _____					
<b>HERITAGE RESOURCES:</b>	1	2	3	4	5
Please Explain: _____					
<b>ECONOMIC DEVELOPMENT:</b>	1	2	3	4	5
Please Explain: _____					
<b>TRANSPORTATION:</b>	1	2	3	4	5
Please Explain: _____					

WEST KAUA'I COMMUNITY PLAN  
**OPEN HOUSE COMMENTS**

Name (Optional): Suzanna Kubo

- Select ONE AREA to evaluate:
- Entire Westside Region
  - Kekaha
  - Hanapēpē
  - Makaweli (Kaumakani, Pakala)
  - Waimea
  - 'Ele'ele/Port Allen
  - Koke'e
  - Mānā

**LIST YOUR TOP 3 PRIORITIES  
 IN THE PLAN:**

1. Meet the housing needs of Waimea community (affordable housing)
2. address concerns of waimea River flooding with a long term solution
3. improve shared spaces reduce congestion and improve safety of roadways

**GENERAL  
 COMMENTS:**

What is being done to address the homeless problem in Waimea? Need to share the plan with the community and implement the plan



# OPEN HOUSE SURVEY

Name (Optional):

*A lot of work*

Select ONE AREA to evaluate:

- Entire Westside Region
- Makaweli (Kaumakani, Pakala)
- Kekaha
- Waimea
- Koke'e
- Hanapēpē
- 'Eie'e/Port Allen
- Mānā

## POLICIES, GOALS & OBJECTIVES

STRONGLY DISAGREE

NEUTRAL

STRONGLY AGREE

### COMMUNITY DESIGN:

1

2

3

4

5

Please Explain:

### HAZARDS & RESILIENCY:

1

2

3

4

5

Please Explain:

### SHARED SPACES:

1

2

3

4

5

Please Explain:

### HERITAGE RESOURCES:

1

2

3

4

5

Please Explain:

### ECONOMIC DEVELOPMENT:

1

2

3

4

5

Please Explain:

### TRANSPORTATION:

1

2

3

4

5

Please Explain:

# OPEN HOUSE COMMENTS

Name (Optional):

Select ONE AREA to evaluate:

- Entire Westside Region
- Makaweli (Kaumakani, Pakala)
- Kekaha
- Waimea
- Koke'e
- Hanapēpē
- 'Eie'e/Port Allen
- Mānā

### LIST YOUR TOP 3 PRIORITIES IN THE PLAN:

1. Where does the sewer plant in Waimea fit in?
2. Shared space sounds wonderful but we must work out a system of control.
3. The roundabout is wonderful and would be excellent in Waimea.

### GENERAL COMMENTS:

The infrastructure for all these ideas, especially traffic is a major problem.

Traffic lights in Waimea if installed by the time Habitat homes are built would be great. Right now traffic in Waimea is horrid at 7:00am, 11:00am and 2:30 - 4:30 pm.



WEST KAUA'I COMMUNITY PLAN  
**OPEN HOUSE SURVEY**

Name (Optional): \_\_\_\_\_

- Select ONE AREA to evaluate:
- Entire Westside Region
  - Kekaha
  - Hanapēpē
  - Waimea
  - 'Ele'ele/Port Allen
  - Makaweli (Kaumakani, Pakala)
  - Koke'e
  - Mānā

**POLICIES, GOALS & OBJECTIVES**

	STRONGLY DISAGREE		NEUTRAL		STRONGLY AGREE
<b>COMMUNITY DESIGN:</b>	1	2	3	4	5
Please Explain: _____					
<b>HAZARDS &amp; RESILIENCY:</b>	1	2	3	4	5
Please Explain: _____					
<b>SHARED SPACES:</b>	1	2	3	4	5
Please Explain: _____					
<b>HERITAGE RESOURCES:</b>	1	2	3	4	5
Please Explain: _____					
<b>ECONOMIC DEVELOPMENT:</b>	1	2	3	4	5
Please Explain: _____					
<b>TRANSPORTATION:</b>	1	2	3	4	5
Please Explain: _____					

WEST KAUA'I COMMUNITY PLAN  
**OPEN HOUSE COMMENTS**

Name (Optional): \_\_\_\_\_

- Select ONE AREA to evaluate:
- Entire Westside Region
  - Kekaha
  - Hanapēpē
  - Waimea
  - 'Ele'ele/Port Allen
  - Makaweli (Kaumakani, Pakala)
  - Koke'e
  - Mānā

**LIST YOUR TOP 3 PRIORITIES  
 IN THE PLAN:**

1. Kekaha mill
2. Getting ng for community and kids
3. Kekaha clean up + development

**GENERAL  
 COMMENTS:**

must be taken down or preserved and fixed. It's an eye sore for Kekaha.

Places for community + kids centers, pools,

Fix old stores (Kaniopopo) and add gas stations. Help promote business to ~~the~~ develop. Have Kekaha grow again.

WEST KAUA'I COMMUNITY PLAN  
**OPEN HOUSE SURVEY**

Name (Optional): \_\_\_\_\_

- Select ONE AREA to evaluate:
- Entire Westside Region
  - Makaweli (Kaumakani, Pakala)
  - Kekaha
  - Waimea
  - Koke'e
  - Hanapēpē
  - 'Ele'ele/Port Allen
  - Mānā

**POLICIES, GOALS & OBJECTIVES**

	STRONGLY DISAGREE		NEUTRAL		STRONGLY AGREE
<b>COMMUNITY DESIGN:</b>	1	2	3	4	5
Please Explain: _____					
<b>HAZARDS &amp; RESILIENCY:</b>	1	2	3	4	5
Please Explain: _____					
<b>SHARED SPACES:</b>	1	2	3	4	5
Please Explain: _____					
<b>HERITAGE RESOURCES:</b>	1	2	3	4	5
Please Explain: _____					
<b>ECONOMIC DEVELOPMENT:</b>	1	2	3	4	5
Please Explain: _____					
<b>TRANSPORTATION:</b>	1	2	3	4	5
Please Explain: _____					

WEST KAUA'I COMMUNITY PLAN  
**OPEN HOUSE COMMENTS**

Name (Optional): \_\_\_\_\_

- Select ONE AREA to evaluate:
- Entire Westside Region
  - Makaweli (Kaumakani, Pakala)
  - Kekaha
  - Waimea
  - Koke'e
  - Hanapēpē
  - 'Ele'ele/Port Allen
  - Mānā

**LIST YOUR TOP 3 PRIORITIES  
 IN THE PLAN:**

1. No ~~the~~ Buildings
2. No Resort
3. No plan

**GENERAL  
 COMMENTS:**

Leave The ~~Island~~ Island of Kauai alone let it be Island because its not benefiting us people that live here its benefiting All the ~~tourist~~ tourist.



WEST KAUA'I COMMUNITY PLAN  
**OPEN HOUSE SURVEY**

Name (Optional): \_\_\_\_\_

Select ONE AREA to evaluate:

Entire Westside Region

Makaweli (Kaumakani, Pakala)

Kekaha

Waimea

Koke'e

Hanapēpē

'Eie'ele/Port Allen

Mānā

**POLICIES, GOALS & OBJECTIVES**

STRONGLY DISAGREE

NEUTRAL

STRONGLY AGREE

**COMMUNITY DESIGN:**

1

2

3

4

5

Please Explain: \_\_\_\_\_

**HAZARDS & RESILIENCY:**

1

2

3

4

5

Please Explain: \_\_\_\_\_

**SHARED SPACES:**

1

2

3

4

5

Please Explain: \_\_\_\_\_

**HERITAGE RESOURCES:**

~~1~~

2

3

4

5

Please Explain: \_\_\_\_\_

Address the lack of Cemetery Space, such as identifications.

**ECONOMIC DEVELOPMENT:**

~~1~~

2

3

4

~~5~~

Please Explain: \_\_\_\_\_

**TRANSPORTATION:**

1

2

3

4

5

Please Explain: \_\_\_\_\_

WEST KAUA'I COMMUNITY PLAN  
**OPEN HOUSE COMMENTS**

Name (Optional): \_\_\_\_\_

Select ONE AREA to evaluate:

Entire Westside Region

Makaweli (Kaumakani, Pakala)

Kekaha

Waimea

Koke'e

Hanapēpē

'Eie'ele/Port Allen

Mānā

**LIST YOUR TOP 3 PRIORITIES  
 IN THE PLAN:**

1. Heritage Resources
2. Protect the natural resources and Wahi Pana of Mānā.
3. No shared spaces.

**GENERAL  
 COMMENTS:**

I am in support of new development that will help benefit the people of Kauai.

I strongly disagree if the new development is only to benefit tourists and outsiders.

Kauai People come FIRST!



WEST KAUA'I COMMUNITY PLAN  
**OPEN HOUSE SURVEY**

Name (Optional): \_\_\_\_\_

- Select ONE AREA to evaluate:
- Entire Westside Region
  - Kekaha
  - Hanapēpē
  - Waimea
  - 'Ele'ele/Port Allen
  - Makaweli (Kaumakani, Pakala)
  - Koke'e
  - Mānā

**POLICIES, GOALS & OBJECTIVES**

	STRONGLY DISAGREE		NEUTRAL		STRONGLY AGREE
<b>COMMUNITY DESIGN:</b>	1	2	3	4	5
Please Explain: _____					
<b>HAZARDS &amp; RESILIENCY:</b>	1	2	3	4	5
Please Explain: _____					
<b>SHARED SPACES:</b>	1	2	3	4	5
Please Explain: _____					
<b>HERITAGE RESOURCES:</b>	1	2	3	4	5
Please Explain: _____					
<b>ECONOMIC DEVELOPMENT:</b>	1	2	3	4	5
Please Explain: _____					
<b>TRANSPORTATION:</b>	1	2	3	4	5
Please Explain: _____					

WEST KAUA'I COMMUNITY PLAN  
**OPEN HOUSE COMMENTS**

Name (Optional): \_\_\_\_\_

- Select ONE AREA to evaluate:
- Entire Westside Region
  - Kekaha
  - Hanapēpē
  - Waimea
  - 'Ele'ele/Port Allen
  - Makaweli (Kaumakani, Pakala)
  - Koke'e
  - Mānā

**LIST YOUR TOP 3 PRIORITIES  
 IN THE PLAN:**

1. make a skate park in Hanapēpē
2. more transit
- 3.

**GENERAL  
 COMMENTS:**



WEST KAUA'I COMMUNITY PLAN  
**OPEN HOUSE SURVEY**

Name (Optional): \_\_\_\_\_

- Select ONE AREA to evaluate:
- Entire Westside Region
  - Kekaha
  - Hanapēpē
  - Waimea
  - 'Ele'ele/Port Allen
  - Makaweli (Kaumakani, Pakala)
  - Koke'e
  - Mānā

**POLICIES, GOALS & OBJECTIVES**

	STRONGLY DISAGREE		NEUTRAL		STRONGLY AGREE
<b>COMMUNITY DESIGN:</b>	1	2	3	4	5
Please Explain: _____					
<b>HAZARDS &amp; RESILIENCY:</b>	1	2	3	4	5
Please Explain: _____					
<b>SHARED SPACES:</b>	1	2	3	4	5
Please Explain: _____					
<b>HERITAGE RESOURCES:</b>	1	2	3	4	5
Please Explain: _____					
<b>ECONOMIC DEVELOPMENT:</b>	1	2	3	4	5
Please Explain: _____					
<b>TRANSPORTATION:</b>	1	2	3	4	5
Please Explain: _____					

WEST KAUA'I COMMUNITY PLAN  
**OPEN HOUSE COMMENTS**

Name (Optional): \_\_\_\_\_

- Select ONE AREA to evaluate:
- Entire Westside Region
  - Kekaha
  - Hanapēpē
  - Waimea
  - 'Ele'ele/Port Allen
  - Makaweli (Kaumakani, Pakala)
  - Koke'e
  - Mānā

LIST YOUR TOP 3 PRIORITIES IN THE PLAN:	GENERAL COMMENTS:
<p>1. Swimming Pool for Kekaha, Mana. We lost two swimming pools. We enjoyed the spring water of mana.</p> <p>2. Waimea Pool is horribly warm</p> <p>3. Leave Polihate open for vehicles to access the beach. The sand is too hot in daytime to walk across</p> <p>GOOD TOILET ACCESS ALONG KEKAHA BEACH IS NECESSARY AND HOW ABOUT</p>	<p>→ The <sup>random</sup> squirting floor spiigots for toddlers and adults to enjoy</p> <p>The mill chimney can be turned into a climbing wall. The mill can be a playground with a swimming pool with slides for our island children</p>



# OPEN HOUSE COMMENTS

Name (Optional): \_\_\_\_\_

Select ONE AREA to evaluate:

- Entire Westside Region
- Kekaha
- Hanapēpē
- Waimea
- 'Ele'ele/Port Allen
- Makaweli (Kaumakani, Pakala)
- Koke'e
- Mānā

## LIST YOUR TOP 3 PRIORITIES IN THE PLAN:

1. Green Space
2. 80 Acres for Sports complex  
What about 300+?  
Not all houses
3. Skate park

## GENERAL COMMENTS:

Where is Salt Pond?  
 What is the Plan for that area?  
 No hotel please  
 Helicopters too loud over residential areas

# OPEN HOUSE SURVEY

Name (Optional): \_\_\_\_\_

Select ONE AREA to evaluate:

- Entire Westside Region
- Kekaha
- Hanapēpē
- Waimea
- 'Ele'ele/Port Allen
- Makaweli (Kaumakani, Pakala)
- Koke'e
- Mānā

## POLICIES, GOALS & OBJECTIVES

STRONGLY DISAGREE

NEUTRAL

STRONGLY AGREE

### COMMUNITY DESIGN:

Please Explain: 1 2 3 4 5  
 Historic design is very important - Keep Rural

### HAZARDS & RESILIENCY:

Please Explain: 1 2 3 4 5  
 Climate change is real

### SHARED SPACES:

Please Explain: 1 2 3 4 5  
 Involve the community

### HERITAGE RESOURCES:

Please Explain: 1 2 3 4 5  
 Ask those knowledgeable about the culture

### ECONOMIC DEVELOPMENT:

Please Explain: 1 2 3 4 5  
 Better healthy ag

### TRANSPORTATION:

Please Explain: 1 2 3 4 5  
 Features considered and possible other great ideas



WEST KAUA'I COMMUNITY PLAN  
**OPEN HOUSE SURVEY**

Name (Optional): \_\_\_\_\_

- Select ONE AREA to evaluate:
- Entire Westside Region
  - Kekaha
  - Hanapēpē
  - Waimea
  - 'Ele'ele/Port Allen
  - Makaweli (Kaumakani, Pakala)
  - Koke'e
  - Mānā

**POLICIES, GOALS & OBJECTIVES**

	STRONGLY DISAGREE		NEUTRAL		STRONGLY AGREE
<b>COMMUNITY DESIGN:</b>	1	2	3	4	5
Please Explain: _____					
<b>HAZARDS &amp; RESILIENCY:</b>	1	2	3	4	5
Please Explain: _____					
<b>SHARED SPACES:</b>	1	2	3	4	5
Please Explain: _____					
<b>HERITAGE RESOURCES:</b>	1	2	3	4	5
Please Explain: _____					
<b>ECONOMIC DEVELOPMENT:</b>	1	2	3	4	5
Please Explain: <u>What jobs? what industry</u>					
<b>TRANSPORTATION:</b>	1	2	3	4	5
Please Explain: <u>NOT more traffic / safe</u>					

WEST KAUA'I COMMUNITY PLAN  
**OPEN HOUSE COMMENTS**

Name (Optional): \_\_\_\_\_

- Select ONE AREA to evaluate:
- Entire Westside Region
  - Kekaha
  - Hanapēpē
  - Waimea
  - 'Ele'ele/Port Allen
  - Makaweli (Kaumakani, Pakala)
  - Koke'e
  - Mānā

<p style="text-align: center;"><b>LIST YOUR TOP 3 PRIORITIES IN THE PLAN:</b></p> <ol style="list-style-type: none"> <li>1. Skate Park</li> <li>2. Bike Path</li> <li>3. Open Spaces Public parks</li> </ol>	<p style="text-align: center;"><b>GENERAL COMMENTS:</b></p>
--	---



WEST KAUA'I COMMUNITY PLAN  
**OPEN HOUSE SURVEY**

Name (Optional): \_\_\_\_\_

- Select ONE AREA to evaluate:
- Entire Westside Region
  - Kekaha
  - Hanapēpē
  - Waimea
  - 'Ele'ele/Port Allen
  - Makaweli (Kaumakani, Pakala)
  - Koke'e
  - Mānā

**POLICIES, GOALS & OBJECTIVES**

	STRONGLY DISAGREE		NEUTRAL		STRONGLY AGREE
<b>COMMUNITY DESIGN:</b>	1	2	3	4	5
Please Explain: _____					
<b>HAZARDS &amp; RESILIENCY:</b>	1	2	3	4	5
Please Explain: _____					
<b>SHARED SPACES:</b>	1	2	3	4	5
Please Explain: _____					
<b>HERITAGE RESOURCES:</b>	1	2	3	4	5
Please Explain: _____					
<b>ECONOMIC DEVELOPMENT:</b>	1	2	3	4	5
Please Explain: _____					
<b>TRANSPORTATION:</b>	1	2	3	4	5
Please Explain: _____					

WEST KAUA'I COMMUNITY PLAN  
**OPEN HOUSE COMMENTS**

Name (Optional): \_\_\_\_\_

- Select ONE AREA to evaluate:
- Entire Westside Region
  - Kekaha
  - Hanapēpē
  - Waimea
  - 'Ele'ele/Port Allen
  - Makaweli (Kaumakani, Pakala)
  - Koke'e
  - Mānā

**LIST YOUR TOP 3 PRIORITIES  
 IN THE PLAN:**

1. please make a skate park in
2. Hanapepe
- 3.

**GENERAL  
 COMMENTS:**

WEST KAUA'I COMMUNITY PLAN  
**OPEN HOUSE SURVEY**

Name (Optional): Camille Page

- Select ONE AREA to evaluate:
- Kekaha
  - Hanapēpē
  - Entire Westside Region
  - Waimea
  - 'Ele'ele/Port Allen
  - Makaweli (Kaumakani, Pakala)
  - Koke'e
  - Mānā

**POLICIES, GOALS & OBJECTIVES**

	STRONGLY DISAGREE		NEUTRAL		STRONGLY AGREE
<b>COMMUNITY DESIGN:</b>	1	2	3	4	5
Please Explain: _____					
<b>HAZARDS &amp; RESILIENCY:</b>	1	2	3	4	5
Please Explain: _____					
<b>SHARED SPACES:</b>	1	2	3	4	5
Please Explain: _____					
<b>HERITAGE RESOURCES:</b>	1	2	3	4	5
Please Explain: _____					
<b>ECONOMIC DEVELOPMENT:</b>	1	2	3	4	5
Please Explain: _____					
<b>TRANSPORTATION:</b>	1	2	3	4	5
Please Explain: _____					

WEST KAUA'I COMMUNITY PLAN  
**OPEN HOUSE COMMENTS**

Name (Optional): Camille Page

- Select ONE AREA to evaluate:
- Kekaha
  - Hanapēpē
  - Entire Westside Region
  - Waimea
  - 'Ele'ele/Port Allen
  - Makaweli (Kaumakani, Pakala)
  - Koke'e
  - Mānā

**LIST YOUR TOP 3 PRIORITIES  
 IN THE PLAN:**

1. please build a safe skatepark
2. for our keiki 😊
- 3.

**GENERAL  
 COMMENTS:**



WEST KAUA'I COMMUNITY PLAN  
**OPEN HOUSE SURVEY**

Name (Optional): \_\_\_\_\_

- Select ONE AREA to evaluate:
- |   |                                 |  |
|---|---------------------------------|--|
| <input type="checkbox"/> Entire Westside Region       | <input type="checkbox"/> Kekaha | <input type="checkbox"/> Hanapēpē            |
| <input type="checkbox"/> Makaweli (Kaumakani, Pakala) | <input type="checkbox"/> Waimea | <input type="checkbox"/> 'Ele'ele/Port Allen |
|   | <input type="checkbox"/> Koke'e | <input type="checkbox"/> Mānā                |

**POLICIES, GOALS & OBJECTIVES**

	STRONGLY DISAGREE		NEUTRAL		STRONGLY AGREE
<b>COMMUNITY DESIGN:</b>	1	2	3	4	5
Please Explain: _____					
<b>HAZARDS &amp; RESILIENCY:</b>	1	2	3	4	5
Please Explain: _____					
<b>SHARED SPACES:</b>	1	2	3	4	5
Please Explain: _____					
<b>HERITAGE RESOURCES:</b>	1	2	3	4	5
Please Explain: _____					
<b>ECONOMIC DEVELOPMENT:</b>	1	2	3	4	5
Please Explain: _____					
<b>TRANSPORTATION:</b>	1	2	3	4	5
Please Explain: _____					

WEST KAUA'I COMMUNITY PLAN  
**OPEN HOUSE COMMENTS**

Name (Optional): \_\_\_\_\_

- Select ONE AREA to evaluate:
- |   |                                 |  |
|---|---------------------------------|--|
| <input type="checkbox"/> Entire Westside Region       | <input type="checkbox"/> Kekaha | <input type="checkbox"/> Hanapēpē            |
| <input type="checkbox"/> Makaweli (Kaumakani, Pakala) | <input type="checkbox"/> Waimea | <input type="checkbox"/> 'Ele'ele/Port Allen |
|   | <input type="checkbox"/> Koke'e | <input type="checkbox"/> Mānā                |

**LIST YOUR TOP 3 PRIORITIES  
 IN THE PLAN:**

1. Skate park in Hanapēpē
2. more transit
- 3.

**GENERAL  
 COMMENTS:**

WEST KAUA'I COMMUNITY PLAN  
**OPEN HOUSE SURVEY**

Name (Optional): \_\_\_\_\_

- Select ONE AREA to evaluate:
- Entire Westside Region
  - Kekaha
  - Hanapēpē
  - Makaweli (Kaumakani, Pakala)
  - Waimea
  - 'Ele'ele/Port Allen
  - Koke'e
  - Mānā

**POLICIES, GOALS & OBJECTIVES**

	STRONGLY DISAGREE		NEUTRAL		STRONGLY AGREE
<b>COMMUNITY DESIGN:</b>	1	2	3	4	5
Please Explain: _____					
<b>HAZARDS &amp; RESILIENCY:</b>	1	2	3	4	5
Please Explain: _____					
<b>SHARED SPACES:</b>	1	2	3	4	5
Please Explain: _____					
<b>HERITAGE RESOURCES:</b>	1	2	3	4	5
Please Explain: _____					
<b>ECONOMIC DEVELOPMENT:</b>	1	2	3	4	5
Please Explain: _____					
<b>TRANSPORTATION:</b>	1	2	3	4	5
Please Explain: _____					

WEST KAUA'I COMMUNITY PLAN  
**OPEN HOUSE COMMENTS**

Name (Optional): \_\_\_\_\_

- Select ONE AREA to evaluate:
- Entire Westside Region
  - Kekaha
  - Hanapēpē
  - Makaweli (Kaumakani, Pakala)
  - Waimea
  - 'Ele'ele/Port Allen
  - Koke'e
  - Mānā

**LIST YOUR TOP 3 PRIORITIES  
 IN THE PLAN:**

1. Please make a skate park in Hanapepe

2.

3.

**GENERAL  
 COMMENTS:**



WEST KAUA'I COMMUNITY PLAN  
**OPEN HOUSE SURVEY**

Name (Optional): \_\_\_\_\_

- Select ONE AREA to evaluate:
- Entire Westside Region
  - Kekaha
  - Hanapēpē
  - Makaweli (Kaumakani, Pakala)
  - Waimea
  - 'Ele'ele/Port Allen
  - Koke'e
  - Mānā

**POLICIES, GOALS & OBJECTIVES**

	STRONGLY DISAGREE		NEUTRAL		STRONGLY AGREE
<b>COMMUNITY DESIGN:</b>	1	2	3	4	5
Please Explain: _____					
<b>HAZARDS &amp; RESILIENCY:</b>	1	2	3	4	5
Please Explain: _____					
<b>SHARED SPACES:</b>	1	2	3	4	5
Please Explain: _____					
<b>HERITAGE RESOURCES:</b>	1	2	3	4	5
Please Explain: _____					
<b>ECONOMIC DEVELOPMENT:</b>	1	2	3	4	5
Please Explain: _____					
<b>TRANSPORTATION:</b>	1	2	3	4	5
Please Explain: _____					

WEST KAUA'I COMMUNITY PLAN  
**OPEN HOUSE COMMENTS**

Name (Optional): \_\_\_\_\_

- Select ONE AREA to evaluate:
- Entire Westside Region
  - Kekaha
  - Hanapēpē
  - Makaweli (Kaumakani, Pakala)
  - Waimea
  - 'Ele'ele/Port Allen
  - Koke'e
  - Mānā

**LIST YOUR TOP 3 PRIORITIES  
 IN THE PLAN:**

1. Remove invasive shrubs from road sides and replant with native plants.
2. repairing pedestrian bridge
- 3.

**GENERAL  
 COMMENTS:**

Is the general plan for 'ele'ele to be an agrotourism town?

Will coffee be the main crop of agrotourism?

WEST KAUA'I COMMUNITY PLAN  
**OPEN HOUSE SURVEY**

Name (Optional): Randy J...

- Select ONE AREA to evaluate:
- Entire Westside Region
  - Kekaha
  - Hanapēpē
  - Waimea
  - 'Eie'ele/Port Allen
  - Makaweli (Kaumakani, Pakala)
  - Koke'e
  - Mānā

**POLICIES, GOALS & OBJECTIVES**

	STRONGLY DISAGREE		NEUTRAL		STRONGLY AGREE
<b>COMMUNITY DESIGN:</b>	1	2	3	4	5
Please Explain: _____					
<b>HAZARDS &amp; RESILIENCY:</b>	1	2	3	4	5
Please Explain: _____					
<b>SHARED SPACES:</b>	1	2	3	4	5
Please Explain: _____					
<b>HERITAGE RESOURCES:</b>	1	2	3	4	5
Please Explain: _____					
<b>ECONOMIC DEVELOPMENT:</b>	1	2	3	4	5
Please Explain: _____					
<b>TRANSPORTATION:</b>	1	2	3	4	5
Please Explain: _____					

WEST KAUA'I COMMUNITY PLAN  
**OPEN HOUSE COMMENTS**

Name (Optional): Randy J...

- Select ONE AREA to evaluate:
- Entire Westside Region
  - Kekaha
  - Hanapēpē
  - Waimea
  - 'Eie'ele/Port Allen
  - Makaweli (Kaumakani, Pakala)
  - Koke'e
  - Mānā

**LIST YOUR TOP 3 PRIORITIES IN THE PLAN:**

- Strengthened*
1. Improving K Police Dept presence & partnerships w/ Business & Community
  2. How does Education & workforce training connect?
  - 3.

**GENERAL COMMENTS:**

*West Kaui... How does Kaumakani...*



WEST KAUA'I COMMUNITY PLAN  
**OPEN HOUSE SURVEY**

Name (Optional): \_\_\_\_\_

- Select ONE AREA to evaluate:
- Entire Westside Region
  - Kekaha
  - Hanapēpē
  - Waimea
  - 'Ele'ele/Port Allen
  - Makaweli (Kaumakani, Pakala)
  - Koke'e
  - Mānā

**POLICIES, GOALS & OBJECTIVES**

	STRONGLY DISAGREE	1	2	3	4	5	STRONGLY AGREE
<b>COMMUNITY DESIGN:</b>		1	2	3	4	5	
Please Explain: _____							
<b>HAZARDS &amp; RESILIENCY:</b>		1	2	3	4	5	
Please Explain: _____							
<b>SHARED SPACES:</b>		1	2	3	4	5	
Please Explain: _____							
<b>HERITAGE RESOURCES:</b>		1	2	3	4	5	
Please Explain: _____							
<b>ECONOMIC DEVELOPMENT:</b>		1	2	3	4	5	
Please Explain: _____							
<b>TRANSPORTATION:</b>		1	2	3	4	5	
Please Explain: _____							

WEST KAUA'I COMMUNITY PLAN  
**OPEN HOUSE COMMENTS**

Name (Optional): \_\_\_\_\_

- Select ONE AREA to evaluate:
- Entire Westside Region
  - Kekaha
  - Hanapēpē
  - Waimea
  - 'Ele'ele/Port Allen
  - Makaweli (Kaumakani, Pakala)
  - Koke'e
  - Mānā

**LIST YOUR TOP 3 PRIORITIES  
 IN THE PLAN:**

1. Resteration of heiau in  
 Maun Kekaha
2. NO RESORTS!
- 3.

**GENERAL  
 COMMENTS:**

- 1 We need water to be put back in the rivers, in its nature home
2. More lo'i, but not Gmo lo'i, Organic lo'i!
- 3- Clean up the Ocean!
- 4 'A'ole Gmo on HAWAIIAN HOMES land
- 5 'A'ole Gmo AT ALL!



WEST KAUA'I COMMUNITY PLAN  
**OPEN HOUSE SURVEY**

Name (Optional): \_\_\_\_\_

- Select ONE AREA to evaluate:
- Entire Westside Region
  - Kekaha
  - Hanapēpē
  - Waimea
  - 'Ele'ele/Port Allen
  - Makaweli (Kaumakani, Pakala)
  - Koke'e
  - Mānā

**POLICIES, GOALS & OBJECTIVES**

	STRONGLY DISAGREE		NEUTRAL		STRONGLY AGREE
<b>COMMUNITY DESIGN:</b>	1	2	3	4	5
Please Explain: <u>TRULY AFFORDABLE</u>					
<b>HAZARDS &amp; RESILIENCY:</b>	1	2	3	4	5
Please Explain: <u>HAZARD FOR LOCAL / HAWAIIAN PPL,</u>					
<b>SHARED SPACES:</b>	1	2	3	4	5
Please Explain: _____					
<b>HERITAGE RESOURCES:</b>	1	2	3	4	5
Please Explain: <u>MORE NEEDS TO BE DONE</u>					
<b>ECONOMIC DEVELOPMENT:</b>	1	2	3	4	5
Please Explain: <u>TO REINFORCE &amp; PROTECT CULTURAL SITES FROM DEVELOPMENT!</u>					
<b>TRANSPORTATION:</b>	1	2	3	4	5
Please Explain: <u>REDUCE TOURIST RENTALS, LIMIT AMOUNT OF TOURIST VEHICLES ON ROADS</u>					

WEST KAUA'I COMMUNITY PLAN  
**OPEN HOUSE COMMENTS**

Name (Optional): \_\_\_\_\_

- Select ONE AREA to evaluate:
- Entire Westside Region
  - Kekaha
  - Hanapēpē
  - Waimea
  - 'Ele'ele/Port Allen
  - Makaweli (Kaumakani, Pakala)
  - Koke'e
  - Mānā

<p><b>LIST YOUR TOP 3 PRIORITIES NOT IN THE PLAN:</b></p> <ol style="list-style-type: none"> <li>1. <u>WATER RESTORATION!!</u></li> <li>2. <u>FOOD SECURITY &amp; SUSTAINABLE FARMS / FISHERIES</u></li> <li>3. <u>RESTORATION OF SPECIFIC CULTURAL SITES</u></li> </ol>	<p><b>GENERAL COMMENTS:</b></p> <ul style="list-style-type: none"> <li>• <u>MAKAWELI LOI</u></li> <li>• <u>WAIMEA RIVER RESTORATION</u></li> <li>• <u>BT WHAT IS WAIMEA?</u></li> <li>• <u>KEKaha - KOKO</u></li> <li>• <u>MĀNĀ PASTURE WATER!</u></li> <li>• <u>CLEAN UP PESTICIDES AND OPALA LEFT FROM AG. BUSINESSES</u></li> </ul>
--	--



WEST KAUA'I COMMUNITY PLAN  
**OPEN HOUSE SURVEY**

Name (Optional): \_\_\_\_\_

- Select ONE AREA to evaluate:
- Entire Westside Region
  - Kekaha
  - Hanapēpē
  - Waimea
  - 'Eie'e/Port Allen
  - Makaweli (Kaumakani, Pakala)
  - Koke'e
  - Mānā

**POLICIES, GOALS & OBJECTIVES**

	STRONGLY DISAGREE		NEUTRAL		STRONGLY AGREE
<b>COMMUNITY DESIGN:</b>	1	2	3	4	5
Please Explain: _____					
<b>HAZARDS &amp; RESILIENCY:</b>	1	2	3	4	5
Please Explain: _____					
<b>SHARED SPACES:</b>	1	2	3	4	5
Please Explain: _____					
<b>HERITAGE RESOURCES:</b>	1	2	3	4	5
Please Explain: _____					
<b>ECONOMIC DEVELOPMENT:</b>	1	2	3	4	5
Please Explain: _____					
<b>TRANSPORTATION:</b>	1	2	3	4	5
Please Explain: _____					

WEST KAUA'I COMMUNITY PLAN  
**OPEN HOUSE COMMENTS**

Name (Optional): Jade

- Select ONE AREA to evaluate:
- Entire Westside Region
  - Kekaha
  - Hanapēpē
  - Waimea
  - 'Eie'e/Port Allen
  - Makaweli (Kaumakani, Pakala)
  - Koke'e
  - Mānā

LIST YOUR TOP 3 PRIORITIES IN THE PLAN:	GENERAL COMMENTS:
<p>1. a safe But kid <del>safe</del> skate Park</p> <hr/> <p>2. In a <del>safe</del> <sup>safe</sup> area with a beach or lake</p> <hr/> <p>3. cfm d ohands case where a side ohano</p>	<p style="text-align: right;">wheelchair</p> <p>I want a nice community so we can be a bigger nice playgrounds happy safe <del>for</del> orekeke</p>

WEST KAUA'I COMMUNITY PLAN  
**OPEN HOUSE SURVEY**

Name (Optional): \_\_\_\_\_

- Select ONE AREA to evaluate:
- Entire Westside Region
  - Kekaha
  - Hanapēpē
  - Waimea
  - 'Ele'ele/Port Allen
  - Makaweli (Kaumakani, Pakala)
  - Koke'e
  - Mānā

**POLICIES, GOALS & OBJECTIVES**

	STRONGLY DISAGREE		NEUTRAL		STRONGLY AGREE
<b>COMMUNITY DESIGN:</b>	1	2	3	4	5
Please Explain: _____					
<b>HAZARDS &amp; RESILIENCY:</b>	1	2	3	4	5
Please Explain: _____					
<b>SHARED SPACES:</b>	1	2	3	4	5
Please Explain: _____					
<b>HERITAGE RESOURCES:</b>	1	2	3	4	5
Please Explain: _____					
<b>ECONOMIC DEVELOPMENT:</b>	1	2	3	4	5
Please Explain: _____					
<b>TRANSPORTATION:</b>	1	2	3	4	5
Please Explain: _____					

WEST KAUA'I COMMUNITY PLAN  
**OPEN HOUSE COMMENTS**

Name (Optional): \_\_\_\_\_

- Select ONE AREA to evaluate:
- Entire Westside Region
  - Kekaha
  - Hanapēpē
  - Waimea
  - 'Ele'ele/Port Allen
  - Makaweli (Kaumakani, Pakala)
  - Koke'e
  - Mānā

**LIST YOUR TOP 3 PRIORITIES  
 IN THE PLAN:**

1. *Clean public restrooms in Waimea...*
2. *Sidewalks! Priority around schools for safety*
3. *No new taxes!*

**GENERAL  
 COMMENTS:**



WEST KAUA'I COMMUNITY PLAN  
**OPEN HOUSE SURVEY**

Name (Optional): \_\_\_\_\_

- Select ONE AREA to evaluate:
- Entire Westside Region
  - Kekaha
  - Hanapēpē
  - Waimea
  - 'Ele'ele/Port Allen
  - Makaweli (Kaumakani, Pakala)
  - Koke'e
  - Mānā

**POLICIES, GOALS & OBJECTIVES**

	STRONGLY DISAGREE		NEUTRAL		STRONGLY AGREE
<b>COMMUNITY DESIGN:</b>	1	2	3	4	5
Please Explain: _____					
<b>HAZARDS &amp; RESILIENCY:</b>	1	2	3	4	5
Please Explain: _____					
<b>SHARED SPACES:</b>	1	2	3	4	5
Please Explain: _____					
<b>HERITAGE RESOURCES:</b>	1	2	3	4	5
Please Explain: <u>I agree with a piece for Kupuna but we have more important historical sights we have to preserve</u>					
<b>ECONOMIC DEVELOPMENT:</b>	1	2	3	4	5
Please Explain: <u>No resort</u> <u>Kekaha is small and cant handle huge amounts of traffic and tourist</u>					
<b>TRANSPORTATION:</b>	1	2	3	4	5
Please Explain: _____					

WEST KAUA'I COMMUNITY PLAN  
**OPEN HOUSE COMMENTS**

Name (Optional): \_\_\_\_\_

- Select ONE AREA to evaluate:
- Entire Westside Region
  - Kekaha
  - Hanapēpē
  - Waimea
  - 'Ele'ele/Port Allen
  - Makaweli (Kaumakani, Pakala)
  - Koke'e
  - Mānā

**LIST YOUR TOP 3 PRIORITIES IN THE PLAN:**

1. Preservation and restoration of heay in kekaha
2. Water restoration
3. less tourism  
 reduce amount of traffic and people  
 (it will also be safer to not have them attracted to a surfing sight)

**GENERAL COMMENTS:**

We need rivers to have natural flows again from kekaha. Right now there is major water diversion

We also have to preserve Polihale since it is the boreal sight of many ancestors

WEST KAUA'I COMMUNITY PLAN  
**OPEN HOUSE SURVEY**

Name (Optional): \_\_\_\_\_

- Select ONE AREA to evaluate:
- Entire Westside Region
  - Kekaha
  - Hanapēpē
  - Waimea
  - 'Ele'ele/Port Allen
  - Makaweli (Kaumakani, Pakala)
  - Koke'e
  - Mānā

**POLICIES, GOALS & OBJECTIVES**

	STRONGLY DISAGREE		NEUTRAL		STRONGLY AGREE
<b>COMMUNITY DESIGN:</b>	1	2	3	4	5
Please Explain: _____					
<b>HAZARDS &amp; RESILIENCY:</b>	1	2	3	4	5
Please Explain: _____					
<b>SHARED SPACES:</b>	1	2	3	4	5
Please Explain: _____					
<b>HERITAGE RESOURCES:</b>	1	2	3	4	5
Please Explain: _____					
<b>ECONOMIC DEVELOPMENT:</b>	1	2	3	4	5
Please Explain: _____					
<b>TRANSPORTATION:</b>	1	2	3	4	5
Please Explain: _____					

WEST KAUA'I COMMUNITY PLAN  
**OPEN HOUSE COMMENTS**

Name (Optional): \_\_\_\_\_

- Select ONE AREA to evaluate:
- Entire Westside Region
  - Kekaha
  - Hanapēpē
  - Waimea
  - 'Ele'ele/Port Allen
  - Makaweli (Kaumakani, Pakala)
  - Koke'e
  - Mānā

**LIST YOUR TOP 3 PRIORITIES  
 IN THE PLAN:**

1. Economic development, jobs, diversified businesses
2. Affordable housing
3. Recreation - both active and passive.

**GENERAL  
 COMMENTS:**

Would like to see an expansion of Waimea Plantation Cottages.



WEST KAUA'I COMMUNITY PLAN  
**OPEN HOUSE SURVEY**

Name (Optional): \_\_\_\_\_

- Select ONE AREA to evaluate:
- Entire Westside Region
  - Kekaha
  - Hanapēpē
  - Makaweli (Kaumakani, Pakala)
  - Waimea
  - 'Ele'ele/Port Allen
  - Koke'e
  - Mānā

**POLICIES, GOALS & OBJECTIVES**

	STRONGLY DISAGREE		NEUTRAL		STRONGLY AGREE
<b>COMMUNITY DESIGN:</b>	1	2	3	4	5
Please Explain: _____					
<b>HAZARDS &amp; RESILIENCY:</b>	1	2	3	4	5
Please Explain: _____					
<b>SHARED SPACES:</b>	1	2	3	4	5
Please Explain: _____					
<b>HERITAGE RESOURCES:</b>	1	2	3	4	5
Please Explain: _____					
<b>ECONOMIC DEVELOPMENT:</b>	1	2	3	4	5
Please Explain: _____					
<b>TRANSPORTATION:</b>	1	2	3	4	5
Please Explain: _____					

WEST KAUA'I COMMUNITY PLAN  
**OPEN HOUSE COMMENTS**

Name (Optional): Tim Aibao Jr.

- Select ONE AREA to evaluate:
- Entire Westside Region
  - Kekaha
  - Hanapēpē
  - Makaweli (Kaumakani, Pakala)
  - Waimea
  - 'Ele'ele/Port Allen
  - Koke'e
  - Mānā

**LIST YOUR TOP 3 PRIORITIES  
 IN THE PLAN:**

1. Skate parks
2. More recreational space  
multi use path
- 3.

**GENERAL  
 COMMENTS:**

WEST KAUA'I COMMUNITY PLAN  
**OPEN HOUSE SURVEY**

Name (Optional): \_\_\_\_\_

- Select ONE AREA to evaluate:
- |   |                                 |  |
|---|---------------------------------|--|
| <input type="checkbox"/> Entire Westside Region       | <input type="checkbox"/> Kekaha | <input type="checkbox"/> Hanapēpē            |
| <input type="checkbox"/> Makaweli (Kaumakani, Pakala) | <input type="checkbox"/> Waimea | <input type="checkbox"/> 'Ele'ele/Port Allen |
|   | <input type="checkbox"/> Koke'e | <input type="checkbox"/> Mānā                |

**POLICIES, GOALS & OBJECTIVES**

	STRONGLY DISAGREE		NEUTRAL		STRONGLY AGREE
<b>COMMUNITY DESIGN:</b>	1	2	3	4	5
Please Explain: _____					
<b>HAZARDS &amp; RESILIENCY:</b>	1	2	3	4	5
Please Explain: _____					
<b>SHARED SPACES:</b>	1	2	3	4	5
Please Explain: _____					
<b>HERITAGE RESOURCES:</b>	1	2	3	4	5
Please Explain: _____					
<b>ECONOMIC DEVELOPMENT:</b>	1	2	3	4	5
Please Explain: _____					
<b>TRANSPORTATION:</b>	1	2	3	4	5
Please Explain: _____					

WEST KAUA'I COMMUNITY PLAN  
**OPEN HOUSE COMMENTS**

Name (Optional): Jacqueline Lawlo

- Select ONE AREA to evaluate:
- |   |                                 |   |
|---|---------------------------------|---|
| <input type="checkbox"/> Entire Westside Region       | <input type="checkbox"/> Kekaha | <input type="checkbox"/> Hanapēpē                       |
| <input type="checkbox"/> Makaweli (Kaumakani, Pakala) | <input type="checkbox"/> Waimea | <input checked="" type="checkbox"/> 'Ele'ele/Port Allen |
|   | <input type="checkbox"/> Koke'e | <input type="checkbox"/> Mānā                           |

**LIST YOUR TOP 3 PRIORITIES  
 IN THE PLAN:**

1. A skate park, or some place for kids to congregate
2. Better parks, Eleele park is so unsafe and outdated
3. Bike/walking path that allows for a safe walk from elele to hanapepe

**GENERAL  
 COMMENTS:**

Great start! Thank you for your hard work!

and hopefully to Salt Pond





WEST KAUA'I COMMUNITY PLAN  
**OPEN HOUSE SURVEY**

Name (Optional): \_\_\_\_\_

- Select ONE AREA to evaluate:
- Entire Westside Region       Kekaha       Hanapēpē
- Makaweli (Kaumakani, Pakala)       Waimea       'Ele'ele/Port Allen
- Koke'e       Mānā

**POLICIES, GOALS & OBJECTIVES**

	STRONGLY DISAGREE			NEUTRAL			STRONGLY AGREE
	1	2	3	4	5		
<b>COMMUNITY DESIGN:</b>							
Please Explain: _____							
<b>HAZARDS &amp; RESILIENCY:</b>							
Please Explain: _____							
<b>SHARED SPACES:</b>							
Please Explain: _____							
<b>HERITAGE RESOURCES:</b>							
Please Explain: _____							
<b>ECONOMIC DEVELOPMENT:</b>							
Please Explain: _____							
<b>TRANSPORTATION:</b>							
Please Explain: _____							

WEST KAUA'I COMMUNITY PLAN  
**OPEN HOUSE COMMENTS**

Name (Optional): \_\_\_\_\_

- Select ONE AREA to evaluate:
- Entire Westside Region       Kekaha       Hanapēpē
- Makaweli (Kaumakani, Pakala)       Waimea       'Ele'ele/Port Allen
- Koke'e       Mānā

**LIST YOUR TOP 3 PRIORITIES  
 IN THE PLAN:**

1. Long range plans for when the ocean rises. The current plans look like they are for 20-30 years, but no longer.
2. Roads need to be wider with bike zones.
3. New roads eventually

**GENERAL  
 COMMENTS:**

Thanks for all the work that went into this presentation. We live in paradise.



WEST KAUA'I COMMUNITY PLAN  
**OPEN HOUSE SURVEY**

Name (Optional): \_\_\_\_\_

- Select ONE AREA to evaluate:
- Entire Westside Region
  - Kekaha
  - Hanapēpē
  - Waimea
  - 'Ele'ele/Port Allen
  - Makaweli (Kaumakani, Pakala)
  - Koke'e
  - Mānā

**POLICIES, GOALS & OBJECTIVES**

	STRONGLY DISAGREE		NEUTRAL		STRONGLY AGREE
<b>COMMUNITY DESIGN:</b>	1	2	3	4	5
Please Explain: _____					
<b>HAZARDS &amp; RESILIENCY:</b>	1	2	3	4	5
Please Explain: _____					
<b>SHARED SPACES:</b>	1	2	3	4	5
Please Explain: _____					
<b>HERITAGE RESOURCES:</b>	1	2	3	4	5
Please Explain: _____					
<b>ECONOMIC DEVELOPMENT:</b>	1	2	3	4	5
Please Explain: _____					
<b>TRANSPORTATION:</b>	1	2	3	4	5
Please Explain: _____					

WEST KAUA'I COMMUNITY PLAN  
**OPEN HOUSE COMMENTS**

Name (Optional): \_\_\_\_\_

- Select ONE AREA to evaluate:
- Entire Westside Region
  - Kekaha
  - Hanapēpē
  - Waimea
  - 'Ele'ele/Port Allen
  - Makaweli (Kaumakani, Pakala)
  - Koke'e
  - Mānā

**LIST YOUR TOP 3 PRIORITIES  
 IN THE PLAN:**

1. Skate park accessible for everyone on the island. (one in each town)
2. Community ~~was~~ input on the skate parks design
- 3.

**GENERAL  
 COMMENTS:**

A recreational skate park on the West side is needed! A place where families can bring their keiki and enjoy a safe + inspiring atmosphere. It is environmentally friendly, inexpensive, and can be enjoyed by all ages! Mahalo

WEST KAUA'I COMMUNITY PLAN  
**OPEN HOUSE SURVEY**

Name (Optional): \_\_\_\_\_

- Select ONE AREA to evaluate:
- Entire Westside Region
  - Kekaha
  - Hanapēpē
  - Waimea
  - 'Ele'ele/Port Allen
  - Makaweli (Kaumakani, Pakala)
  - Koke'e
  - Mānā

**POLICIES, GOALS & OBJECTIVES**

	STRONGLY DISAGREE		NEUTRAL		STRONGLY AGREE
<b>COMMUNITY DESIGN:</b>	1	2	3	4	5
Please Explain: _____					
<b>HAZARDS &amp; RESILIENCY:</b>	1	2	3	4	5
Please Explain: _____					
<b>SHARED SPACES:</b>	1	2	3	4	5
Please Explain: _____					
<b>HERITAGE RESOURCES:</b>	1	2	3	4	5
Please Explain: _____					
<b>ECONOMIC DEVELOPMENT:</b>	1	2	3	4	5
Please Explain: _____					
<b>TRANSPORTATION:</b>	1	2	3	4	5
Please Explain: _____					

WEST KAUA'I COMMUNITY PLAN  
**OPEN HOUSE COMMENTS**

Name (Optional): \_\_\_\_\_

- Select ONE AREA to evaluate:
- Entire Westside Region
  - Kekaha
  - Hanapēpē
  - Waimea
  - 'Ele'ele/Port Allen
  - Makaweli (Kaumakani, Pakala)
  - Koke'e
  - Mānā

**LIST YOUR TOP 3 PRIORITIES  
 IN THE PLAN:**

1. Skate Park Please
  
2. Protect the Salt farmers in Hanapēpē. Please
  
- 3.

**GENERAL  
 COMMENTS:**

Aloha



WEST KAUA'I COMMUNITY PLAN  
**OPEN HOUSE SURVEY**

Name (Optional): \_\_\_\_\_

- Select ONE AREA to evaluate:
- Entire Westside Region
  - Kekaha
  - Hanapēpē
  - Waimea
  - 'Ele'ele/Port Allen
  - Makaweli (Kaumakani, Pakala)
  - Koke'e
  - Mānā

**POLICIES, GOALS & OBJECTIVES**

	STRONGLY DISAGREE		NEUTRAL		STRONGLY AGREE
<b>COMMUNITY DESIGN:</b>	1	2	3	4	5
Please Explain: _____					
<b>HAZARDS &amp; RESILIENCY:</b>	1	2	3	4	5
Please Explain: _____					
<b>SHARED SPACES:</b>	1	2	3	4	5
Please Explain: _____					
<b>HERITAGE RESOURCES:</b>	1	2	3	4	5
Please Explain: _____					
<b>ECONOMIC DEVELOPMENT:</b>	1	2	3	4	5
Please Explain: _____					
<b>TRANSPORTATION:</b>	1	2	3	4	5
Please Explain: _____					

WEST KAUA'I COMMUNITY PLAN  
**OPEN HOUSE COMMENTS**

Name (Optional): MAIA WONG

- Select ONE AREA to evaluate:
- Entire Westside Region
  - Kekaha
  - Hanapēpē
  - Waimea
  - 'Ele'ele/Port Allen
  - Makaweli (Kaumakani, Pakala)
  - Koke'e
  - Mānā

LIST YOUR TOP 3 PRIORITIES IN THE PLAN:	GENERAL COMMENTS:
<p style="text-align: center;"><b>"SHARED SPACE"</b></p> <p>1. SKATE PARK IN HANAPEPE                      w/ youth stipend/jobs                      to design + build                      community would match/                      fundraise</p> <hr/> <p>2. WALKABLE LEVEES                      HANAPEPE + WAIMEA</p> <hr/> <p>3. Provide Access for                      traditional practice                      Ele'ele</p>	<p> </p>



WEST KAUA'I COMMUNITY PLAN  
**OPEN HOUSE SURVEY**

Name (Optional): \_\_\_\_\_

- Select ONE AREA to evaluate:
- Entire Westside Region
  - Kekaha
  - Hanapēpē
  - Waimea
  - 'Ele'ele/Port Allen
  - Makaweli (Kaumakani, Pakala)
  - Koke'e
  - Mānā

**POLICIES, GOALS & OBJECTIVES**

	STRONGLY DISAGREE		NEUTRAL		STRONGLY AGREE
<b>COMMUNITY DESIGN:</b>	1	2	3	4	5
Please Explain: _____					
<b>HAZARDS &amp; RESILIENCY:</b>	1	2	3	4	5
Please Explain: _____					
<b>SHARED SPACES:</b>	1	2	3	4	5
Please Explain: _____					
<b>HERITAGE RESOURCES:</b>	1	2	3	4	5
Please Explain: _____					
<b>ECONOMIC DEVELOPMENT:</b>	1	2	3	4	5
Please Explain: _____					
<b>TRANSPORTATION:</b>	1	2	3	4	5
Please Explain: _____					

WEST KAUA'I COMMUNITY PLAN  
**OPEN HOUSE COMMENTS**

Name (Optional): \_\_\_\_\_

- Select ONE AREA to evaluate:
- Entire Westside Region
  - Kekaha
  - Hanapēpē
  - Waimea
  - 'Ele'ele/Port Allen
  - Makaweli (Kaumakani, Pakala)
  - Koke'e
  - Mānā

**LIST YOUR TOP 3 PRIORITIES  
 IN THE PLAN:**

1. *skate park*
- 2.
- 3.

**GENERAL  
 COMMENTS:**

*There's not enough park  
 or anything on this island  
 that entertains both kids and  
 adults besides beach ~~areas~~  
~~land~~. we need something  
 to create our community through  
 our interest like skatepark.  
 it's such a bummer boneyard  
 was teared it down.  
 we need it to be our baby.*



WEST KAUA'I COMMUNITY PLAN  
**OPEN HOUSE SURVEY**

Name (Optional): \_\_\_\_\_

- Select ONE AREA to evaluate:
- Entire Westside Region
  - Kekaha
  - Hanapēpē
  - Waimea
  - 'Eie'e/Port Allen
  - Makaweli (Kaumakani, Pakala)
  - Koke'e
  - Mānā

**POLICIES, GOALS & OBJECTIVES**

	STRONGLY DISAGREE		NEUTRAL		STRONGLY AGREE
<b>COMMUNITY DESIGN:</b>	1	2	3	4	5
Please Explain: _____					
<b>HAZARDS &amp; RESILIENCY:</b>	1	2	3	4	5
Please Explain: _____					
<b>SHARED SPACES:</b>	1	2	3	4	5
Please Explain: _____					
<b>HERITAGE RESOURCES:</b>	1	2	3	4	5
Please Explain: _____					
<b>ECONOMIC DEVELOPMENT:</b>	1	2	3	4	5
Please Explain: _____					
<b>TRANSPORTATION:</b>	1	2	3	4	5
Please Explain: _____					

WEST KAUA'I COMMUNITY PLAN  
**OPEN HOUSE COMMENTS**

Name (Optional): Chris Wong

- Select ONE AREA to evaluate:
- Entire Westside Region
  - Kekaha
  - Hanapēpē
  - Waimea
  - 'Eie'e/Port Allen
  - Makaweli (Kaumakani, Pakala)
  - Koke'e
  - Mānā

**LIST YOUR TOP 3 PRIORITIES  
 IN THE PLAN:**

1. Skate park In Hanapēpē
2. Increase in Rental and SLP \$ Fee PORT Allen. Supports the Harbor How??
3. Skate park, **SKATE PARK**

**GENERAL  
 COMMENTS:**

Messed up the County  
 took down the D.I.Y  
 Skatepark "Zone Yard"  
 By Salt Pond -  
 There's nowhere Island  
 wide for youth  
 TO RIDE

WEST KAUA'I COMMUNITY PLAN  
**OPEN HOUSE SURVEY**

Name (Optional): \_\_\_\_\_

- Select ONE AREA to evaluate:
- Entire Westside Region
  - Kekaha
  - Hanapēpē
  - Waimea
  - 'Eie'e/Port Allen
  - Makaweli (Kaumakani, Pakala)
  - Koke'e
  - Mānā

**POLICIES, GOALS & OBJECTIVES**

	STRONGLY DISAGREE		NEUTRAL		STRONGLY AGREE
<b>COMMUNITY DESIGN:</b>	1	2	3	4	5
Please Explain: _____					
<b>HAZARDS &amp; RESILIENCY:</b>	1	2	3	4	5
Please Explain: _____					
<b>SHARED SPACES:</b>	1	2	3	4	5
Please Explain: _____					
<b>HERITAGE RESOURCES:</b>	1	2	3	4	5
Please Explain: _____					
<b>ECONOMIC DEVELOPMENT:</b>	1	2	3	4	5
Please Explain: _____					
<b>TRANSPORTATION:</b>	1	2	3	4	5
Please Explain: _____					

WEST KAUA'I COMMUNITY PLAN  
**OPEN HOUSE COMMENTS**

Name (Optional): \_\_\_\_\_

- Select ONE AREA to evaluate:
- Entire Westside Region
  - Kekaha
  - Hanapēpē
  - Waimea
  - 'Eie'e/Port Allen
  - Makaweli (Kaumakani, Pakala)
  - Koke'e
  - Mānā

**LIST YOUR TOP 3 PRIORITIES  
 IN THE PLAN:**

1. Skate Parks
2. expand transit
3. Protect the salt beds

**GENERAL  
 COMMENTS:**

More transit



WEST KAUA'I COMMUNITY PLAN  
**OPEN HOUSE SURVEY**

Name (Optional): \_\_\_\_\_

- Select ONE AREA to evaluate:
- Entire Westside Region
  - Kekaha
  - Hanapēpē
  - Waimea
  - 'Eke'e/Port Allen
  - Makaweli (Kaumakani, Pakala)
  - Koke'e
  - Mānā

**POLICIES, GOALS & OBJECTIVES**

	STRONGLY DISAGREE		NEUTRAL		STRONGLY AGREE
<b>COMMUNITY DESIGN:</b>	1	2	3	4	5
Please Explain: _____					
<b>HAZARDS &amp; RESILIENCY:</b>	1	2	3	4	5
Please Explain: _____					
<b>SHARED SPACES:</b>	1	2	3	4	5
Please Explain: _____					
<b>HERITAGE RESOURCES:</b>	1	2	3	4	5
Please Explain: _____					
<b>ECONOMIC DEVELOPMENT:</b>	1	2	3	4	5
Please Explain: _____					
<b>TRANSPORTATION:</b>	1	2	3	4	5
Please Explain: _____					

WEST KAUA'I COMMUNITY PLAN  
**OPEN HOUSE COMMENTS**

Name (Optional): \_\_\_\_\_

- Select ONE AREA to evaluate:
- Entire Westside Region
  - Kekaha
  - Hanapēpē
  - Waimea
  - 'Eke'e/Port Allen
  - Makaweli (Kaumakani, Pakala)
  - Koke'e
  - Mānā

**LIST YOUR TOP 3 PRIORITIES  
 IN THE PLAN:**

1. Skate Parks
2.  Protect the soft beds
3. Expand transit

**GENERAL  
 COMMENTS:**

More Transit

WEST KAUA'I COMMUNITY PLAN  
**OPEN HOUSE SURVEY**

Name (Optional): \_\_\_\_\_

- Select ONE AREA to evaluate:
- Entire Westside Region
  - Kekaha
  - Hanapēpē
  - Waimea
  - 'Ele'ele/Port Allen
  - Makaweli (Kaumakani, Pakala)
  - Koke'e
  - Mānā

**POLICIES, GOALS & OBJECTIVES**

	STRONGLY DISAGREE		NEUTRAL		STRONGLY AGREE
<b>COMMUNITY DESIGN:</b>	1	2	3	4	5
Please Explain: _____					
<b>HAZARDS &amp; RESILIENCY:</b>	1	2	3	4	5
Please Explain: _____					
<b>SHARED SPACES:</b>	1	2	3	4	5
Please Explain: _____					
<b>HERITAGE RESOURCES:</b>	1	2	3	4	5
Please Explain: _____					
<b>ECONOMIC DEVELOPMENT:</b>	1	2	3	4	5
Please Explain: _____					
<b>TRANSPORTATION:</b>	1	2	3	4	5
Please Explain: _____					

WEST KAUA'I COMMUNITY PLAN  
**OPEN HOUSE COMMENTS**

Name (Optional): K. GIBBS

- Select ONE AREA to evaluate:
- Entire Westside Region
  - Kekaha
  - Hanapēpē
  - Waimea
  - 'Ele'ele/Port Allen
  - Makaweli (Kaumakani, Pakala)
  - Koke'e
  - Mānā

**LIST YOUR TOP 3 PRIORITIES  
 IN THE PLAN:**

1. SKATE PARKS
2. IMPROVE USABILITY & SAFETY OF EXISTING PARKS
3. PROTECT PAKALA VILLAGE

**GENERAL  
 COMMENTS:**

There is now plenty of research proving the validity of SKATEPARKS AS A REDUCER OF CRIME, ECONOMIC stimulator, & safe space for diverse youth.



WEST KAUA'I COMMUNITY PLAN  
**OPEN HOUSE SURVEY**

Name (Optional): \_\_\_\_\_

- Select ONE AREA to evaluate:
- Entire Westside Region
  - Kekaha
  - Hanapēpē
  - Waimea
  - 'Ele'ele/Port Allen
  - Makaweli (Kaumakani, Pakala)
  - Koke'e
  - Mānā

**POLICIES, GOALS & OBJECTIVES**

	STRONGLY DISAGREE		NEUTRAL		STRONGLY AGREE
<b>COMMUNITY DESIGN:</b>	1	2	3	4	5
Please Explain: _____					
<b>HAZARDS &amp; RESILIENCY:</b>	1	2	3	4	5
Please Explain: _____					
<b>SHARED SPACES:</b>	1	2	3	4	5
Please Explain: _____					
<b>HERITAGE RESOURCES:</b>	1	2	3	4	5
Please Explain: _____					
<b>ECONOMIC DEVELOPMENT:</b>	1	2	3	4	5
Please Explain: _____					
<b>TRANSPORTATION:</b>	1	2	3	4	5
Please Explain: _____					

WEST KAUA'I COMMUNITY PLAN  
**OPEN HOUSE COMMENTS**

Name (Optional): \_\_\_\_\_

- Select ONE AREA to evaluate:
- Entire Westside Region
  - Kekaha
  - Hanapēpē
  - Waimea
  - 'Ele'ele/Port Allen
  - Makaweli (Kaumakani, Pakala)
  - Koke'e
  - Mānā

**LIST YOUR TOP 3 PRIORITIES  
 IN THE PLAN:**

1. SIDEWALKS
2. CLEAN PARKS  
WITH CLEAN BATHROOMS
3. DONT RAISE TAXES  
TO PAY FOR ALL OF THIS

**GENERAL  
 COMMENTS:**

REVISE GOALS + OBJECTIVES  
 TO REMOVE LANGUAGE THAT  
 SOUNDS LIKE PLANS ARE  
 FINAL.  
 CONSULT PRIVATE LANDOWNERS  
 BEFORE MAKING DECISIONS.



WEST KAUA'I COMMUNITY PLAN  
**OPEN HOUSE SURVEY**

Name (Optional): \_\_\_\_\_

- Select ONE AREA to evaluate:
- Entire Westside Region
  - Kekaha
  - Hanapēpē
  - Waimea
  - 'Eie'ele/Port Allen
  - Makaweli (Kaumakani, Pakala)
  - Koke'e
  - Mānā

**POLICIES, GOALS & OBJECTIVES**

	STRONGLY DISAGREE		NEUTRAL		STRONGLY AGREE
<b>COMMUNITY DESIGN:</b>	1	2	3	4	5
Please Explain: _____					
<b>HAZARDS &amp; RESILIENCY:</b>	1	2	3	4	5
Please Explain: _____					
<b>SHARED SPACES:</b>	1	2	3	4	5
Please Explain: _____					
<b>HERITAGE RESOURCES:</b>	1	2	3	4	5
Please Explain: _____					
<b>ECONOMIC DEVELOPMENT:</b>	1	2	3	4	5
Please Explain: _____					
<b>TRANSPORTATION:</b>	1	2	3	4	5
Please Explain: _____					

WEST KAUA'I COMMUNITY PLAN  
**OPEN HOUSE COMMENTS**

Name (Optional): \_\_\_\_\_

- Select ONE AREA to evaluate:
- Entire Westside Region
  - Kekaha
  - Hanapēpē
  - Waimea
  - 'Eie'ele/Port Allen
  - Makaweli (Kaumakani, Pakala)
  - Koke'e
  - Mānā

**LIST YOUR TOP 3 PRIORITIES  
 IN THE PLAN:**

1. walkable neighborhoods  
+ town centers
  
2. mini park areas
  
- 3.

**GENERAL  
 COMMENTS:**

well-designed  
posterboards!

WEST KAUA'I COMMUNITY PLAN  
**OPEN HOUSE SURVEY**

Name (Optional): Chris Brarwell

- Select ONE AREA to evaluate:
- Entire Westside Region
  - Kekaha
  - Hanapēpē
  - Makaweli (Kaumakani, Pakala)
  - Waimea
  - 'Ele'ele/Port Allen
  - Koke'e
  - Mānā

**POLICIES, GOALS & OBJECTIVES**

	STRONGLY DISAGREE		NEUTRAL		STRONGLY AGREE
<b>COMMUNITY DESIGN:</b>	1	2	3	4	5
Please Explain: <u>Build Skate park</u>					
<b>HAZARDS &amp; RESILIENCY:</b>	1	2	3	4	5
Please Explain: _____					
<b>SHARED SPACES:</b>	1	2	3	4	5
Please Explain: <u>Build skatepark</u>					
<b>HERITAGE RESOURCES:</b>	1	2	3	4	5
Please Explain: _____					
<b>ECONOMIC DEVELOPMENT:</b>	1	2	3	4	5
Please Explain: _____					
<b>TRANSPORTATION:</b>	1	2	3	4	5
Please Explain: _____					

WEST KAUA'I COMMUNITY PLAN  
**OPEN HOUSE COMMENTS**

Name (Optional): Chris Brarwell

- Select ONE AREA to evaluate:
- Entire Westside Region
  - Kekaha
  - Hanapēpē
  - Makaweli (Kaumakani, Pakala)
  - Waimea
  - 'Ele'ele/Port Allen
  - Koke'e
  - Mānā

**LIST YOUR TOP 3 PRIORITIES IN THE PLAN:**

1. Build skatepark in Hanapepe town
2. \_\_\_\_\_
3. \_\_\_\_\_

**GENERAL COMMENTS:**

Best location for weather.  
WOULD HAVE MANY  
VOLUNTEERS! SO MANY  
WOULD HELP FOR FREE.



WEST KAUA'I COMMUNITY PLAN  
**OPEN HOUSE SURVEY**

Name (Optional): Tommy Noyes

- Select ONE AREA to evaluate:
- Entire Westside Region
  - Kekaha
  - Hanapēpē
  - Waimea
  - 'Ele'ele/Port Allen
  - Makaweli (Kaumakani, Pakala)
  - Koke'e
  - Mānā

**POLICIES, GOALS & OBJECTIVES**

	STRONGLY DISAGREE		NEUTRAL		STRONGLY AGREE
<b>COMMUNITY DESIGN:</b>	1	2	3	4	5

Please Explain: \_\_\_\_\_

<b>HAZARDS &amp; RESILIENCY:</b>	1	2	3	4	5
----------------------------------	---	---	---	---	---

Please Explain: \_\_\_\_\_

<b>SHARED SPACES:</b>	1	2	3	4	5
-----------------------	---	---	---	---	---

Please Explain: \_\_\_\_\_

<b>HERITAGE RESOURCES:</b>	1	2	3	4	5
----------------------------	---	---	---	---	---

Please Explain: \_\_\_\_\_

<b>ECONOMIC DEVELOPMENT:</b>	1	2	3	4	5
------------------------------	---	---	---	---	---

Please Explain: \_\_\_\_\_

<b>TRANSPORTATION:</b>	1	2	3	4	5
------------------------	---	---	---	---	---

Please Explain: Recognizing the need for walkable/bikeable

connections is crucial to healthy communities.

WEST KAUA'I COMMUNITY PLAN  
**OPEN HOUSE COMMENTS**

Name (Optional): Tommy Noyes

- Select ONE AREA to evaluate:
- Entire Westside Region
  - Kekaha
  - Hanapēpē
  - Waimea
  - 'Ele'ele/Port Allen
  - Makaweli (Kaumakani, Pakala)
  - Koke'e
  - Mānā

**LIST YOUR TOP 3 PRIORITIES  
 IN THE PLAN:**

1. multi-modal Transportation
2. Parks
3. mixed use

**GENERAL  
 COMMENTS:**

apply Vision Zero  
 (eliminate traffic  
 related deaths  
 through best design  
 practices) to this  
 community plan.



WEST KAUA'I COMMUNITY PLAN  
**OPEN HOUSE SURVEY**

Name (Optional): \_\_\_\_\_

- Select ONE AREA to evaluate:
- Entire Westside Region
  - Kekaha
  - Hanapēpē
  - Waimea
  - 'Ele'ele/Port Allen
  - Makaweli (Kaumakani, Pakala)
  - Koke'e
  - Mānā

**POLICIES, GOALS & OBJECTIVES**

	STRONGLY DISAGREE		NEUTRAL		STRONGLY AGREE
<b>COMMUNITY DESIGN:</b>	1	2	3	4	5
Please Explain: _____					
<b>HAZARDS &amp; RESILIENCY:</b>	1	2	3	4	5
Please Explain: _____					
<b>SHARED SPACES:</b>	1	2	3	4	5
Please Explain: _____					
<b>HERITAGE RESOURCES:</b>	1	2	3	4	5
Please Explain: _____					
<b>ECONOMIC DEVELOPMENT:</b>	1	2	3	4	5
Please Explain: _____					
<b>TRANSPORTATION:</b>	1	2	3	4	5
Please Explain: _____					

WEST KAUA'I COMMUNITY PLAN  
**OPEN HOUSE COMMENTS**

Name (Optional): \_\_\_\_\_

- Select ONE AREA to evaluate:
- Entire Westside Region
  - Kekaha
  - Hanapēpē
  - Waimea
  - 'Ele'ele/Port Allen
  - Makaweli (Kaumakani, Pakala)
  - Koke'e
  - Mānā

**LIST YOUR TOP 3 PRIORITIES  
 IN THE PLAN:**

1. Shared spaces-  
WE NEED A SKATE PARK!!
2. West side farming-  
what can we do to get rid of  
all the toxic chemicals that  
are RUINING the aina and  
the health of its residents.
- 3.

**GENERAL  
 COMMENTS:**

Multiple shared space areas  
 talk about the need for youth  
 activities ~~at community~~ a  
 SKATE PARK would be perfect.  
 Kekaha lists wanting to identify  
 a space for a public swimming  
 pool. there is already one in  
 waimea. A skate park would be  
 much cheaper to maintain and  
 provide many of the same benefits



WEST KAUA'I COMMUNITY PLAN  
**OPEN HOUSE SURVEY**

Name (Optional): \_\_\_\_\_

- Select ONE AREA to evaluate:
- Entire Westside Region
  - Kekaha
  - Hanapēpē
  - Waimea
  - 'Eie'ele/Port Allen
  - Makaweli (Kaumakani, Pakala)
  - Koke'e
  - Mānā

**POLICIES, GOALS & OBJECTIVES**

	STRONGLY DISAGREE		NEUTRAL		STRONGLY AGREE
<b>COMMUNITY DESIGN:</b>	1	2	3	4	5
Please Explain: _____					
<b>HAZARDS &amp; RESILIENCY:</b>	1	2	3	4	5
Please Explain: _____					
<b>SHARED SPACES:</b>	1	2	3	4	5
Please Explain: _____					
<b>HERITAGE RESOURCES:</b>	1	2	3	4	5
Please Explain: _____					
<b>ECONOMIC DEVELOPMENT:</b>	1	2	3	4	5
Please Explain: _____					
<b>TRANSPORTATION:</b>	1	2	3	4	5
Please Explain: _____					

WEST KAUA'I COMMUNITY PLAN  
**OPEN HOUSE COMMENTS**

Name (Optional): *Christina*

- Select ONE AREA to evaluate:
- Kekaha
  - Hanapēpē
  - Entire Westside Region
  - Waimea
  - 'Eie'ele/Port Allen
  - Makaweli (Kaumakani, Pakala)
  - Koke'e
  - Mānā

**LIST YOUR TOP 3 PRIORITIES  
 IN THE PLAN:**

1. *Skate Park, do not move funds for skatepark elsewhere.*
2. *Keep skate park*
3. \_\_\_\_\_

**GENERAL  
 COMMENTS:**

*Kekaha skatepark needed.  
 Make skatepark expandable.  
 Somewhere by tennis courts. (pool-type)  
 Keep kids off drugs*

WEST KAUA'I COMMUNITY PLAN  
**OPEN HOUSE SURVEY**

Name (Optional): MARC FAYE

- Select ONE AREA to evaluate:
- Entire Westside Region
  - Kekaha
  - Hanapēpē
  - Waimea
  - 'Ele'ele/Port Allen
  - Makaweli (Kaumakani, Pakala)
  - Koke'e
  - Mānā

**POLICIES, GOALS & OBJECTIVES**

	STRONGLY DISAGREE		NEUTRAL		STRONGLY AGREE
	1	2	3	4	5
<b>COMMUNITY DESIGN:</b>	1	2	3	4	5
Please Explain:	<u>The event space west of the elementary school should accommodate the</u>				
<b>HAZARDS &amp; RESILIENCY:</b>	1	2	3	4	5
Please Explain:	<u>annual town celebration with water and electricity and lightning</u>				
<b>SHARED SPACES:</b>	1	2	3	4	5
Please Explain:	<u>The space that fronts the Waimea Mill will not be suitable or</u>				
<b>HERITAGE RESOURCES:</b>	1	2	3	4	5
Please Explain:	<u>available before long.</u>				
<b>ECONOMIC DEVELOPMENT:</b>	1	2	3	4	5
Please Explain:	_____				
<b>TRANSPORTATION:</b>	1	2	3	4	5
Please Explain:	_____				

WEST KAUA'I COMMUNITY PLAN  
**OPEN HOUSE COMMENTS**

Name (Optional): \_\_\_\_\_

- Select ONE AREA to evaluate:
- Entire Westside Region
  - Kekaha
  - Hanapēpē
  - Waimea
  - 'Ele'ele/Port Allen
  - Makaweli (Kaumakani, Pakala)
  - Koke'e
  - Mānā

**LIST YOUR TOP 3 PRIORITIES  
 IN THE PLAN:**

1.

2.

3.

**GENERAL  
 COMMENTS:**



WEST KAUA'I COMMUNITY PLAN  
**OPEN HOUSE SURVEY**

Name (Optional): \_\_\_\_\_

- Select ONE AREA to evaluate:
- Entire Westside Region
  - Kekaha
  - Hanapēpē
  - Makaweli (Kaumakani, Pakala)
  - Waimea
  - 'Ele'ele/Port Allen
  - Koke'e
  - Mānā

**POLICIES, GOALS & OBJECTIVES**

	STRONGLY DISAGREE	1	2	3	4	STRONGLY AGREE
<b>COMMUNITY DESIGN:</b>		1		2		3
Please Explain: <i>Revitalize, make safer, more usable for residents</i>						4
<b>HAZARDS &amp; RESILIENCY:</b>		1		2		3
Please Explain: _____						4
<b>SHARED SPACES:</b>		1		2		3
Please Explain: <i>rather see a skate park than have the levee developed</i>						4
<b>HERITAGE RESOURCES:</b>		1		2		3
Please Explain: <i>Especially the salt ponds</i>						4
<b>ECONOMIC DEVELOPMENT:</b>		1		2		3
Please Explain: _____						4
<b>TRANSPORTATION:</b>		1		2		3
Please Explain: <i>Especially pedestrian access from Heights to Town</i>						4

WEST KAUA'I COMMUNITY PLAN  
**OPEN HOUSE COMMENTS**

Name (Optional): \_\_\_\_\_

- Select ONE AREA to evaluate:
- Entire Westside Region
  - Kekaha
  - Hanapēpē
  - Makaweli (Kaumakani, Pakala)
  - Waimea
  - 'Ele'ele/Port Allen
  - Koke'e
  - Mānā

**LIST YOUR TOP 3 PRIORITIES IN THE PLAN:**

1. Improving Shared Spaces →  
 - Playgrounds, restrooms, open spaces repaired/cleaned up + a skate park added.
2. Economic Development
3. Community Design →

**GENERAL COMMENTS:**

Playgrounds + public parks/spaces + restrooms are all in disrepair + not able to be safely enjoyed by the general public.

Safe walking/biking paths + lanes as well as more sidewalks especially

WEST KAUA'I COMMUNITY PLAN  
**OPEN HOUSE SURVEY**

Name (Optional): DAVID Somerr

- Select ONE AREA to evaluate:
- Entire Westside Region
  - Makaweli (Kaumakani, Pakala)
  - Kekaha
  - Waimea
  - Koke'e
  - Hanapēpē
  - 'Ele'ele/Port Allen
  - Mānā

**POLICIES, GOALS & OBJECTIVES**

	STRONGLY DISAGREE		NEUTRAL		STRONGLY AGREE
<b>COMMUNITY DESIGN:</b>	1	2	3	4	5
Please Explain:	_____				
<b>HAZARDS &amp; RESILIENCY:</b>	1	2	3	4	5
Please Explain:	_____				
<b>SHARED SPACES:</b>	1	2	3	4	5
Please Explain:	_____				
<b>HERITAGE RESOURCES:</b>	1	2	3	4	5
Please Explain:	_____				
<b>ECONOMIC DEVELOPMENT:</b>	1	2	3	4	5
Please Explain:	_____				
<b>TRANSPORTATION:</b>	1	2	3	4	5
Please Explain:	_____				

WEST KAUA'I COMMUNITY PLAN  
**OPEN HOUSE COMMENTS**

Name (Optional): \_\_\_\_\_

- Select ONE AREA to evaluate:
- Entire Westside Region
  - Makaweli (Kaumakani, Pakala)
  - Kekaha
  - Waimea
  - Koke'e
  - Hanapēpē
  - 'Ele'ele/Port Allen
  - Mānā

**LIST YOUR TOP 3 PRIORITIES  
IN THE PLAN:**

- 1.
- 2.
- 3.

**GENERAL  
COMMENTS:**

*Provide clean and advertised  
Restrooms.*



WEST KAUA'I COMMUNITY PLAN  
**OPEN HOUSE SURVEY**

Name (Optional): \_\_\_\_\_

- Select ONE AREA to evaluate:
- Entire Westside Region
  - Kekaha
  - Hanapēpē
  - Waimea
  - 'Ele'ele/Port Allen
  - Makaweli (Kaumakani, Pakala)
  - Koke'e
  - Mānā

**POLICIES, GOALS & OBJECTIVES**

	STRONGLY DISAGREE		NEUTRAL		STRONGLY AGREE
<b>COMMUNITY DESIGN:</b>	1	2	3	4	5
Please Explain: _____	recreational areas - skate park				
<b>HAZARDS &amp; RESILIENCY:</b>	1	2	3	4	5
Please Explain: _____					
<b>SHARED SPACES:</b>	1	2	3	4	5
Please Explain: _____	skate park				
<b>HERITAGE RESOURCES:</b>	1	2	3	4	5
Please Explain: _____					
<b>ECONOMIC DEVELOPMENT:</b>	1	2	3	4	5
Please Explain: _____					
<b>TRANSPORTATION:</b>	1	2	3	4	5
Please Explain: _____					

WEST KAUA'I COMMUNITY PLAN  
**OPEN HOUSE COMMENTS**

Name (Optional): \_\_\_\_\_

- Select ONE AREA to evaluate:
- Entire Westside Region
  - Kekaha
  - Hanapēpē
  - Waimea
  - 'Ele'ele/Port Allen
  - Makaweli (Kaumakani, Pakala)
  - Koke'e
  - Mānā

**LIST YOUR TOP 3 PRIORITIES  
 IN THE PLAN:**

1. Safe and accessible local recreation area for kids. ~~especially~~ ~~open~~ → SKATE PARK
2. Environmental protection
3. protect salt pond

**GENERAL  
 COMMENTS:**

~~Also skate park is very~~  
 More shared spaces on the west side would be a great addition. Primarily a skate park. It is inexpensive, has low environmental impact, and can be enjoyed by all ages.



WEST KAUA'I COMMUNITY PLAN  
**OPEN HOUSE SURVEY**

Name (Optional): Matias Campos

Select ONE AREA to evaluate:

Kekaha  Hanapēpē

Entire Westside Region  Waimea  'Eie'ele/Port Allen

Makaweli (Kaumakani, Pakala)  Koke'e  Mānā

**POLICIES, GOALS & OBJECTIVES**

	STRONGLY DISAGREE		NEUTRAL		STRONGLY AGREE
<b>COMMUNITY DESIGN:</b>	1	2	3	4	5
Please Explain:	<u>The Saltpond needs a drainage area</u>				
<b>HAZARDS &amp; RESILIENCY:</b>	1	2	3	4	5
Please Explain:	_____				
<b>SHARED SPACES:</b>					
Please Explain:	<u>This islands needs a skatepark. Its very sad we are behind the times</u>				
<b>HERITAGE RESOURCES:</b>	1	2	3	4	5
Please Explain:	_____				
<b>ECONOMIC DEVELOPMENT:</b>	1	2	3	4	5
Please Explain:	_____				
<b>TRANSPORTATION:</b>	1	2	3	4	5
Please Explain:	_____				

WEST KAUA'I COMMUNITY PLAN  
**OPEN HOUSE COMMENTS**

Name (Optional): Matias Campos

Select ONE AREA to evaluate:

Kekaha  Hanapēpē

Entire Westside Region  Waimea  'Eie'ele/Port Allen

Makaweli (Kaumakani, Pakala)  Koke'e  Mānā

LIST YOUR TOP 3 PRIORITIES IN THE PLAN:	GENERAL COMMENTS:
<p>1. Skate Park for the kids!</p> <p>2. Protect the Saltpond. The salt farmers need to be protected from Maverik helicopters.</p> <p>3.</p>	<p>This is in need of a <del>skate</del> skatepark. Its been too long!</p> <p>Kids Need A</p> <p>SKATE PARK.</p> <p>HANAPEPE Please</p>

WEST KAUA'I COMMUNITY PLAN  
**OPEN HOUSE SURVEY**

Name (Optional): \_\_\_\_\_

- Select ONE AREA to evaluate:
- Entire Westside Region
  - Kekaha
  - Hanapēpē
  - Makaweli (Kaumakani, Pakala)
  - Waimea
  - 'Ele'ele/Port Allen
  - Koke'e
  - Mānā

**POLICIES, GOALS & OBJECTIVES**

	STRONGLY DISAGREE		NEUTRAL		STRONGLY AGREE
<b>COMMUNITY DESIGN:</b>	1	2	3	4	5
Please Explain: _____					
<b>HAZARDS &amp; RESILIENCY:</b>	1	2	3	4	5
Please Explain: _____					
<b>SHARED SPACES:</b>	1	2	3	4	5
Please Explain: _____					
<b>HERITAGE RESOURCES:</b>	1	2	3	4	5
Please Explain: _____					
<b>ECONOMIC DEVELOPMENT:</b>	1	2	3	4	5
Please Explain: _____					
<b>TRANSPORTATION:</b>	1	2	3	4	5
Please Explain: _____					

WEST KAUA'I COMMUNITY PLAN  
**OPEN HOUSE COMMENTS**

Name (Optional): \_\_\_\_\_

- Select ONE AREA to evaluate:
- Entire Westside Region
  - Kekaha
  - Hanapēpē
  - Makaweli (Kaumakani, Pakala)
  - Waimea
  - 'Ele'ele/Port Allen
  - Koke'e
  - Mānā

**LIST YOUR TOP 3 PRIORITIES  
 IN THE PLAN:**

1.

2.

3.

**GENERAL  
 COMMENTS:**

locals like driving on  
 the sand. Designate  
 path areas for driving  
 + areas for people to  
 use.



WEST KAUA'I COMMUNITY PLAN  
**OPEN HOUSE SURVEY**

Name (Optional): Tiani Kajiwarā

Select ONE AREA to evaluate:

<input checked="" type="checkbox"/> Entire Westside Region	<input type="checkbox"/> Kekaha	<input type="checkbox"/> Hanapēpē
<input type="checkbox"/> Makaweli (Kaumakani, Pakala)	<input checked="" type="checkbox"/> Waimea	<input type="checkbox"/> 'Ele'ele/Port Allen
	<input type="checkbox"/> Koke'e	<input type="checkbox"/> Mānā

**POLICIES, GOALS & OBJECTIVES**

**COMMUNITY DESIGN:** STRONGLY DISAGREE 1 2 3 4 5 STRONGLY AGREE  
 Please Explain: Waimea does not have the infrastructure for it.

**HAZARDS & RESILIENCY:** 1 2 3 4 5  
 Please Explain: Recertify levees because our insurance is already high. do

**SHARED SPACES:** 1 2 3 4 5  
 Please Explain: Use tech center as KCC satellite campus

**HERITAGE RESOURCES:** 1 2 3 4 5  
 Please Explain: Make sure right people are in place to run these things. be specific

**ECONOMIC DEVELOPMENT:** 1 2 3 4 5  
 Please Explain: \_\_\_\_\_

**TRANSPORTATION:** 1 2 3 4 5  
 Please Explain: (permits)  
Less commercial boats @ harbor - fix it up!

WEST KAUA'I COMMUNITY PLAN  
**OPEN HOUSE COMMENTS**

Name (Optional): Tiani Kajiwarā

Select ONE AREA to evaluate:

<input type="checkbox"/> Entire Westside Region	<input type="checkbox"/> Kekaha	<input type="checkbox"/> Hanapēpē
<input type="checkbox"/> Makaweli (Kaumakani, Pakala)	<input checked="" type="checkbox"/> Waimea	<input type="checkbox"/> 'Ele'ele/Port Allen
	<input type="checkbox"/> Koke'e	<input type="checkbox"/> Mānā

**LIST YOUR TOP 3 PRIORITIES IN THE PLAN:**

1. How will all of this affect traffic on the West side? our infrastructure is already too small
2. Love Waimea being a healthcare hub - don't expand → use what we already have.
3. offering land leases to locals for ag.  
 Mand: keep PMRF & inventory. leave trees. its keep ping people out/away from Iwi Kūpuna. Don't prevent driving on sand → raise awareness. Do not make a road.

**GENERAL COMMENTS:**

- No mention made about Park behind big save.
- How will this all help to alleviate the drug and loitering problem on the West side.
- \* Before you build more, fix what we have first.
- Waimea doesn't have the infrastructure.
- Why does Kokee need more parking if you want shuttles/tours?



WEST KAUA'I COMMUNITY PLAN  
**OPEN HOUSE SURVEY**

Name (Optional): ZION Foster

- Select ONE AREA to evaluate:
- Kekaha
  - Hanapēpē
  - Entire Westside Region
  - Waimea
  - 'Ele'ele/Port Allen
  - Makaweli (Kaumakani, Pakala)
  - Koke'e
  - Mānā

**POLICIES, GOALS & OBJECTIVES**

	STRONGLY DISAGREE		NEUTRAL		STRONGLY AGREE
<b>COMMUNITY DESIGN:</b>	1	2	3	4	5
Please Explain: _____					
<b>HAZARDS &amp; RESILIENCY:</b>	1	2	3	4	5
Please Explain: _____					
<b>SHARED SPACES:</b>	1	2	3	4	5
Please Explain: <u>Skate park please !!</u>					
<b>HERITAGE RESOURCES:</b>	1	2	3	4	5
Please Explain: _____					
<b>ECONOMIC DEVELOPMENT:</b>	1	2	3	4	5
Please Explain: _____					
<b>TRANSPORTATION:</b>	1	2	3	4	5
Please Explain: _____					

WEST KAUA'I COMMUNITY PLAN  
**OPEN HOUSE COMMENTS**

Name (Optional): ZION Foster

- Select ONE AREA to evaluate:
- Kekaha
  - Hanapēpē
  - Entire Westside Region
  - Waimea
  - 'Ele'ele/Port Allen
  - Makaweli (Kaumakani, Pakala)
  - Koke'e
  - Mānā

**LIST YOUR TOP 3 PRIORITIES  
 IN THE PLAN:**

1. Skate park !
2. Skate Park !
3. skatepark !

**GENERAL  
 COMMENTS:**

WEST KAUA'I COMMUNITY PLAN  
**OPEN HOUSE SURVEY**

Name (Optional): \_\_\_\_\_

- Select ONE AREA to evaluate:
- Entire Westside Region
  - Kekaha
  - Makaweli (Kaumakani, Pakala)
  - Waimea
  - Koke'e
  - Hanapēpē
  - 'Eie/ele/Port Allen
  - Mānā

**POLICIES, GOALS & OBJECTIVES**

	STRONGLY DISAGREE	1	2	NEUTRAL	4	STRONGLY AGREE
<b>COMMUNITY DESIGN:</b>		1	2	(3)	4	5
Please Explain: <u>Need a skatepark for the Keiki</u>						
<b>HAZARDS &amp; RESILIENCY:</b>		1	2	(3)	4	5
Please Explain: _____						
<b>SHARED SPACES:</b>		1	2	(3)	4	5
Please Explain: _____						
<b>HERITAGE RESOURCES:</b>		1	2	(3)	4	5
Please Explain: _____						
<b>ECONOMIC DEVELOPMENT:</b>		1	2	(3)	4	5
Please Explain: _____						
<b>TRANSPORTATION:</b>		1	2	(3)	4	5
Please Explain: _____						

WEST KAUA'I COMMUNITY PLAN  
**OPEN HOUSE COMMENTS**

Name (Optional): \_\_\_\_\_

- Select ONE AREA to evaluate:
- Entire Westside Region
  - Kekaha
  - Makaweli (Kaumakani, Pakala)
  - Waimea
  - Koke'e
  - Hanapēpē
  - 'Eie/ele/Port Allen
  - Mānā

**LIST YOUR TOP 3 PRIORITIES  
 IN THE PLAN:**

1. Build skatepark for the keiki.
- 2.
- 3.

**GENERAL  
 COMMENTS:**

Hanapepe is perfect location because rain just misses the coast most of the time.



WEST KAUA'I COMMUNITY PLAN  
**OPEN HOUSE SURVEY**

Name (Optional): \_\_\_\_\_

- Select ONE AREA to evaluate:
- Entire Westside Region
  - Kekaha
  - Hanapēpē
  - Waimea
  - 'Ele'ele/Port Allen
  - Makaweli (Kaumakani, Pakala)
  - Koke'e
  - Mānā

**POLICIES, GOALS & OBJECTIVES**

	STRONGLY DISAGREE		NEUTRAL		STRONGLY AGREE
<b>COMMUNITY DESIGN:</b>	1	2	3	4	5
Please Explain: _____					
<b>HAZARDS &amp; RESILIENCY:</b>	1	2	3	4	5
Please Explain: _____					
<b>SHARED SPACES:</b>	1	2	3	4	5
Please Explain: _____					
<b>HERITAGE RESOURCES:</b>	1	2	3	4	5
Please Explain: _____					
<b>ECONOMIC DEVELOPMENT:</b>	1	2	3	4	5
Please Explain: _____					
<b>TRANSPORTATION:</b>	1	2	3	4	5
Please Explain: _____					

WEST KAUA'I COMMUNITY PLAN  
**OPEN HOUSE COMMENTS**

Name (Optional):   Aaron Black  

- Select ONE AREA to evaluate:
- Entire Westside Region
  - Kekaha
  - Hanapēpē
  - Waimea
  - 'Ele'ele/Port Allen
  - Makaweli (Kaumakani, Pakala)
  - Koke'e
  - Mānā

**LIST YOUR TOP 3 PRIORITIES  
 IN THE PLAN:**

1. Skate Park
2. Update/maintenance of Playgrounds
3. Bike path

**GENERAL  
 COMMENTS:**

A proper skatepark is desperately needed for the skateboarders, BMX & scooter riders on the Island. Skateparks are very beneficial to the community as they give an outlet to people of all ages. They keep kids out of trouble & reduce crime where they are built. It gives another option for ~~open~~ youth sports, creating in revenue to the town as well as local business

*(Handwritten signature)*



WEST KAUA'I COMMUNITY PLAN  
**OPEN HOUSE SURVEY**

Name (Optional): Noah Funaki

Select ONE AREA to evaluate:

Entire Westside Region       Kekaha       Hanapēpē

Makaweli (Kaumakani, Pakala)       Waimea       'Ele'ele/Port Allen

Koke'e       Mānā

**POLICIES, GOALS & OBJECTIVES**

	STRONGLY DISAGREE		NEUTRAL		STRONGLY AGREE
	1	2	3	4	5
<b>COMMUNITY DESIGN:</b>					
Please Explain: _____					
<b>HAZARDS &amp; RESILIENCY:</b>					
Please Explain: _____					
<b>SHARED SPACES:</b>					5
Please Explain: <u>Skate park!!! Please!</u>					
<b>HERITAGE RESOURCES:</b>					
Please Explain: _____					
<b>ECONOMIC DEVELOPMENT:</b>					
Please Explain: _____					
<b>TRANSPORTATION:</b>					
Please Explain: _____					

WEST KAUA'I COMMUNITY PLAN  
**OPEN HOUSE COMMENTS**

Name (Optional): Noah Funaki

Select ONE AREA to evaluate:

Entire Westside Region       Kekaha       Hanapēpē

Makaweli (Kaumakani, Pakala)       Waimea       'Ele'ele/Port Allen

Koke'e       Mānā

**LIST YOUR TOP 3 PRIORITIES  
 IN THE PLAN:**

1. Skate Park!
2. Skate park please!
3. Skate park!

**GENERAL  
 COMMENTS:**

\_\_\_\_\_

\_\_\_\_\_

\_\_\_\_\_

\_\_\_\_\_

\_\_\_\_\_

WEST KAUA'I COMMUNITY PLAN  
**OPEN HOUSE SURVEY**

Name (Optional): Rob Filaroski

- Select ONE AREA to evaluate:
- Kekaha
  - Hanapēpē
  - Entire Westside Region
  - Waimea
  - 'Eie'e/Port Allen
  - Makaweli (Kaumakani, Pakala)
  - Koke'e
  - Mānā

**POLICIES, GOALS & OBJECTIVES**

	STRONGLY DISAGREE		NEUTRAL		STRONGLY AGREE
COMMUNITY DESIGN:	1	2	3	4	5
Please Explain: <u>Designs need to reflect future growth, especially for traffic!</u>				(4)	
HAZARDS & RESILIENCY:	1	2	3	4	5
Please Explain: <u>Climate change will affect us all.</u>				(4)	
SHARED SPACES:	1	2	3	4	5
Please Explain: <u>Please help us build a skatepark!</u>				(4)	
HERITAGE RESOURCES:	1	2	3	4	5
Please Explain: <u>It's so important to preserve the rural character of our west side.</u>				(4)	
ECONOMIC DEVELOPMENT:	1	2	3	4	5
Please Explain: <u>Small business over big ag.</u>				(4)	
TRANSPORTATION:	1	2	3	4	5
Please Explain: <u>We need more pedestrian and bike pathways.</u>				(4)	

WEST KAUA'I COMMUNITY PLAN  
**OPEN HOUSE COMMENTS**

Name (Optional): Rob Filaroski, 652-5574

- Select ONE AREA to evaluate:
- Kekaha
  - Hanapēpē
  - Entire Westside Region
  - Waimea
  - 'Eie'e/Port Allen
  - Makaweli (Kaumakani, Pakala)
  - Koke'e
  - Mānā

**LIST YOUR TOP 3 PRIORITIES IN THE PLAN:**

1. SKATEBOARD PARK
2. BIKE PATHWAYS
3. PROTECTION OF NATURAL AND EXISTING RESOURCES

**GENERAL COMMENTS:**

I would like to be involved in a project to build a skatepark. Our 501 c3 organization, Kauai Skate Ohana has resources to help.



WEST KAUA'I COMMUNITY PLAN  
**OPEN HOUSE SURVEY**

Name (Optional): \_\_\_\_\_

- Select ONE AREA to evaluate:
- Entire Westside Region
  - Kekaha
  - Hanapēpē
  - Makaweli (Kaumakani, Pakala)
  - Waimea
  - 'Ele'ele/Port Allen
  - Koke'e
  - Mānā

**POLICIES, GOALS & OBJECTIVES**

	STRONGLY DISAGREE		NEUTRAL		STRONGLY AGREE
<b>COMMUNITY DESIGN:</b>	1	2	3	4	5
Please Explain: _____					
<b>HAZARDS &amp; RESILIENCY:</b>	1	2	3	4	5
Please Explain: _____					
<b>SHARED SPACES:</b>	1	2	3	4	5
Please Explain: _____					
<b>HERITAGE RESOURCES:</b>	1	2	3	4	5
Please Explain: _____					
<b>ECONOMIC DEVELOPMENT:</b>	1	2	3	4	5
Please Explain: _____					
<b>TRANSPORTATION:</b>	1	2	3	4	5
Please Explain: _____					

WEST KAUA'I COMMUNITY PLAN  
**OPEN HOUSE COMMENTS**

Name (Optional): TIM SAUNDERS

- Select ONE AREA to evaluate:
- Entire Westside Region
  - Kekaha
  - Hanapēpē
  - Makaweli (Kaumakani, Pakala)
  - Waimea
  - 'Ele'ele/Port Allen
  - Koke'e
  - Mānā

**LIST YOUR TOP 3 PRIORITIES  
 IN THE PLAN:**

1. HANAPEPE Levee
  
2. SKATEBOARD PARK  
 IN SHARED SPACES
  
3. HANAPEPE TOWN NEIGHBORHOOD  
 IMPROVEMENTS

**GENERAL  
 COMMENTS:**



WEST KAUA'I COMMUNITY PLAN  
**OPEN HOUSE SURVEY**

Name (Optional): \_\_\_\_\_

- Select ONE AREA to evaluate:
- Entire Westside Region
  - Kekaha
  - Hanapēpē
  - Waimea
  - 'Ele'ele/Port Allen
  - Makaweli (Kaumakani, Pakala)
  - Koke'e
  - Mānā

**POLICIES, GOALS & OBJECTIVES**

	STRONGLY DISAGREE		NEUTRAL		STRONGLY AGREE
<b>COMMUNITY DESIGN:</b>	1	2	3	4	5
Please Explain: _____					
<b>HAZARDS &amp; RESILIENCY:</b>	1	2	3	4	5
Please Explain: _____					
<b>SHARED SPACES:</b>	1	2	3	4	5
Please Explain: _____					
<b>HERITAGE RESOURCES:</b>	1	2	3	4	5
Please Explain: _____					
<b>ECONOMIC DEVELOPMENT:</b>	1	2	3	4	5
Please Explain: _____					
<b>TRANSPORTATION:</b>	1	2	3	4	5
Please Explain: _____					

WEST KAUA'I COMMUNITY PLAN  
**OPEN HOUSE COMMENTS**

Name (Optional): Kawai Disc Golf

- Select ONE AREA to evaluate:
- Entire Westside Region
  - Kekaha
  - Hanapēpē
  - Waimea
  - 'Ele'ele/Port Allen
  - Makaweli (Kaumakani, Pakala)
  - Koke'e
  - Mānā

**LIST YOUR TOP 3 PRIORITIES  
 IN THE PLAN:**

1. More free or affordable outdoor activities.
- 2.
- 3.

**GENERAL  
 COMMENTS:**

Kawai Disc Golf reached the 200,000 views of Weliweli on Google Maps. Disc Golf turned an underutilized park to get families, local + visitor to enjoy the outdoors, low cost, low maintenance.

WEST KAUA'I COMMUNITY PLAN  
**OPEN HOUSE SURVEY**

Name (Optional): Matthew Deming

- Select ONE AREA to evaluate:
- Entire Westside Region
  - Kekaha
  - Hanapēpē
  - Waimea
  - 'Ele'ele/Port Allen
  - Makaweli (Kaumakani, Pakala)
  - Koke'e
  - Mānā

**POLICIES, GOALS & OBJECTIVES**

	STRONGLY DISAGREE		NEUTRAL		STRONGLY AGREE
<b>COMMUNITY DESIGN:</b>	1	2	3	4	5
Please Explain: _____					
<b>HAZARDS &amp; RESILIENCY:</b>	1	2	3	4	5
Please Explain: _____					
<b>SHARED SPACES:</b>	1	2	3	4	5
Please Explain: _____					
<b>HERITAGE RESOURCES:</b>	1	2	3	4	5
Please Explain: _____					
<b>ECONOMIC DEVELOPMENT:</b>	1	2	3	4	5
Please Explain: _____					
<b>TRANSPORTATION:</b>	1	2	3	4	5
Please Explain: _____					

WEST KAUA'I COMMUNITY PLAN  
**OPEN HOUSE COMMENTS**

Name (Optional): \_\_\_\_\_

- Select ONE AREA to evaluate:
- Entire Westside Region
  - Kekaha
  - Hanapēpē
  - Waimea
  - 'Ele'ele/Port Allen
  - Makaweli (Kaumakani, Pakala)
  - Koke'e
  - Mānā

**LIST YOUR TOP 3 PRIORITIES  
 IN THE PLAN:**

1. Safety
2. infrastructure
3. activities for kids

**GENERAL  
 COMMENTS:**

Need to read more on  
 the website before  
 making comments



WEST KAUA'I COMMUNITY PLAN  
**OPEN HOUSE SURVEY**

Name (Optional): Lyndon Yamane

Select ONE AREA to evaluate:

Kekaha       Hanapēpē

Entire Westside Region       Waimea       'Eie'e/Port Allen

Makaweli (Kaumakani, Pakala)       Koke'e       Mānā

**POLICIES, GOALS & OBJECTIVES**

	STRONGLY DISAGREE		NEUTRAL		STRONGLY AGREE
<b>COMMUNITY DESIGN:</b>	1	2	3	4	5
Please Explain:					
<b>HAZARDS &amp; RESILIENCY:</b>	1	2	3	4	5
Please Explain:	Safety for Elderly Visitors to access Beach				
<b>SHARED SPACES:</b>	1	2	3	4	5
Please Explain:	more fishing piers on west side.				
<b>HERITAGE RESOURCES:</b>	1	2	3	4	5
Please Explain:					
<b>ECONOMIC DEVELOPMENT:</b>	1	2	3	4	5
Please Explain:	Re - Zoning for motel, rental				
<b>TRANSPORTATION:</b>	1	2	3	4	5
Please Explain:	continue local bus transportation				

WEST KAUA'I COMMUNITY PLAN  
**OPEN HOUSE COMMENTS**

Name (Optional): \_\_\_\_\_

Select ONE AREA to evaluate:

Kekaha       Hanapēpē

Entire Westside Region       Waimea       'Eie'e/Port Allen

Makaweli (Kaumakani, Pakala)       Koke'e       Mānā

<p><b>LIST YOUR TOP 3 PRIORITIES IN THE PLAN:</b></p> <ol style="list-style-type: none"> <li>1. local Westside Industrial slot for rent a car / repair</li> <li>2.</li> <li>3.</li> </ol>	<p><b>GENERAL COMMENTS:</b></p> <p>Heavy Rocks border along the beaches in Kekaha may need to be reviewed for safety for elderly tourist or post signs "Enter at own Risk"</p>
---	--



WEST KAUA'I COMMUNITY PLAN  
**OPEN HOUSE SURVEY**

Name (Optional): \_\_\_\_\_

- Select ONE AREA to evaluate:
- Entire Westside Region
  - Kekaha
  - Hanapēpē
  - Waimea
  - 'Ele'ele/Port Allen
  - Makaweli (Kaumakani, Pakala)
  - Koke'e
  - Mānā

**POLICIES, GOALS & OBJECTIVES**

	STRONGLY DISAGREE		NEUTRAL		STRONGLY AGREE
<b>COMMUNITY DESIGN:</b>	1	2	3	4	5
Please Explain: _____					
<b>HAZARDS &amp; RESILIENCY:</b>	1	2	3	4	5
Please Explain: _____					
<b>SHARED SPACES:</b>	1	2	3	4	5
Please Explain: _____					
<b>HERITAGE RESOURCES:</b>	1	2	3	4	5
Please Explain: _____					
<b>ECONOMIC DEVELOPMENT:</b>	1	2	3	4	5
Please Explain: _____					
<b>TRANSPORTATION:</b>	1	2	3	4	5
Please Explain: _____					

WEST KAUA'I COMMUNITY PLAN  
**OPEN HOUSE COMMENTS**

Name (Optional): JS Lapierre

- Select ONE AREA to evaluate:
- Entire Westside Region
  - Kekaha
  - Hanapēpē
  - Waimea
  - 'Ele'ele/Port Allen
  - Makaweli (Kaumakani, Pakala)
  - Koke'e
  - Mānā

**LIST YOUR TOP 3 PRIORITIES  
 IN THE PLAN:**

1. Skatepark

2.

3.

**GENERAL  
 COMMENTS:**

I've been living in Canada my whole life and been able to skateboard for a living for a while. Skateboarding has given me so much my whole life and I feel like it can positively impact alot of the youth. So a proper skatepark is extremely important for a community. Thank you!

WEST KAUA'I COMMUNITY PLAN  
**OPEN HOUSE SURVEY**

Name (Optional): \_\_\_\_\_

- Select ONE AREA to evaluate:
- Entire Westside Region
  - Kekaha
  - Hanapēpē
  - Makaweli (Kaumakani, Pakala)
  - Waimea
  - 'Ele'ele/Port Allen
  - Koke'e
  - Mānā

**POLICIES, GOALS & OBJECTIVES**

	STRONGLY DISAGREE		NEUTRAL		STRONGLY AGREE
<b>COMMUNITY DESIGN:</b>	1	2	3	4	5
Please Explain: _____					
<b>HAZARDS &amp; RESILIENCY:</b>	1	2	3	4	5
Please Explain: _____					
<b>SHARED SPACES:</b>	1	2	3	4	5
Please Explain: _____					
<b>HERITAGE RESOURCES:</b>	1	2	3	4	5
Please Explain: _____					
<b>ECONOMIC DEVELOPMENT:</b>	1	2	3	4	5
Please Explain: _____					
<b>TRANSPORTATION:</b>	1	2	3	4	5
Please Explain: _____					

WEST KAUA'I COMMUNITY PLAN  
**OPEN HOUSE COMMENTS**

Name (Optional): \_\_\_\_\_

- Select ONE AREA to evaluate:
- Entire Westside Region
  - Kekaha
  - Hanapēpē
  - Makaweli (Kaumakani, Pakala)
  - Waimea
  - 'Ele'ele/Port Allen
  - Koke'e
  - Mānā

**LIST YOUR TOP 3 PRIORITIES IN THE PLAN:**

1. Skatepark 😊❤️
- 2.
- 3.

**GENERAL COMMENTS:**

This is an incredible way to get kids into healthy hobbies and physical exercise.



WEST KAUA'I COMMUNITY PLAN  
**OPEN HOUSE SURVEY**

Name (Optional): Dustin Walkis

- Select ONE AREA to evaluate:
- Kekaha
  - Hanapēpē
  - Entire Westside Region
  - Waimea
  - 'Ele'ele/Port Allen
  - Makaweli (Kaumakani, Pakala)
  - Koke'e
  - Mānā

**POLICIES, GOALS & OBJECTIVES**

	STRONGLY DISAGREE		NEUTRAL		STRONGLY AGREE
<b>COMMUNITY DESIGN:</b>	1	2	3	4	5
Please Explain: _____					
<b>HAZARDS &amp; RESILIENCY:</b>	1	2	3	4	5
Please Explain: _____					
<b>SHARED SPACES:</b>	1	2	3	4	5
Please Explain: _____					
<b>HERITAGE RESOURCES:</b>	1	2	3	4	5
Please Explain: _____					
<b>ECONOMIC DEVELOPMENT:</b>	1	2	3	4	5
Please Explain: _____					
<b>TRANSPORTATION:</b>	1	2	3	4	5
Please Explain: _____					

WEST KAUA'I COMMUNITY PLAN  
**OPEN HOUSE COMMENTS**

Name (Optional): \_\_\_\_\_

- Select ONE AREA to evaluate:
- Kekaha
  - Hanapēpē
  - Entire Westside Region
  - Waimea
  - 'Ele'ele/Port Allen
  - Makaweli (Kaumakani, Pakala)
  - Koke'e
  - Mānā

**LIST YOUR TOP 3 PRIORITIES  
 IN THE PLAN:**

1. Skate Park

2.

3.

**GENERAL  
 COMMENTS:**

We need a state park on the west side for us and our children.



WEST KAUA'I COMMUNITY PLAN  
**OPEN HOUSE SURVEY**

Name (Optional): \_\_\_\_\_

- Select ONE AREA to evaluate:
- Entire Westside Region
  - Kekaha
  - Hanapēpē
  - Waimea
  - 'Ele'ele/Port Allen
  - Makaweli (Kaumakani, Pakala)
  - Koke'e
  - Mānā

**POLICIES, GOALS & OBJECTIVES**

	STRONGLY DISAGREE		NEUTRAL		STRONGLY AGREE
<b>COMMUNITY DESIGN:</b>	1	2	3	4	5
Please Explain: _____					
<b>HAZARDS &amp; RESILIENCY:</b>	1	2	3	4	5
Please Explain: _____					
<b>SHARED SPACES:</b>	1	2	3	4	5
Please Explain: _____					
<b>HERITAGE RESOURCES:</b>	1	2	3	4	5
Please Explain: _____					
<b>ECONOMIC DEVELOPMENT:</b>	1	2	3	4	5
Please Explain: _____					
<b>TRANSPORTATION:</b>	1	2	3	4	5
Please Explain: _____					

WEST KAUA'I COMMUNITY PLAN  
**OPEN HOUSE COMMENTS**

Name (Optional): Glen Alsworth

- Select ONE AREA to evaluate:
- Entire Westside Region
  - Kekaha
  - Hanapēpē
  - Waimea
  - 'Ele'ele/Port Allen
  - Makaweli (Kaumakani, Pakala)
  - Koke'e
  - Mānā

**LIST YOUR TOP 3 PRIORITIES  
 IN THE PLAN:**

1. ACCESS FROM THE HANAPEPE <sup>HIGHWAYS</sup> ~~ROADS~~ INTO "TOWN" WITH A BIKE OR STROLLER
2. ✓ IF THE PARKS BEING MODIFIED (IN HANAPEPE) A "SPLASH PAD" ADDITION WOULD BE GREAT FOR KIDS
3. PEOPLE LIKE TO SPEED DOWN KANE RD. AND SO SOME SPEED HUMPS WOULD BE GOOD

**GENERAL  
 COMMENTS:**

\_\_\_\_\_

\_\_\_\_\_

\_\_\_\_\_

WEST KAUA'I COMMUNITY PLAN  
**OPEN HOUSE SURVEY**

Name (Optional): \_\_\_\_\_

- Select ONE AREA to evaluate:
- Entire Westside Region
  - Kekaha
  - Hanapēpē
  - Waimea
  - 'Ele'ele/Port Allen
  - Makaweli (Kaumakani, Pakala)
  - Koke'e
  - Mānā

**POLICIES, GOALS & OBJECTIVES**

	STRONGLY DISAGREE		NEUTRAL		STRONGLY AGREE
<b>COMMUNITY DESIGN:</b>	1	2	3	4	5
Please Explain: _____					
<b>HAZARDS &amp; RESILIENCY:</b>	1	2	3	4	5
Please Explain: _____					
<b>SHARED SPACES:</b>	1	2	3	4	5
Please Explain: _____					
<b>HERITAGE RESOURCES:</b>	1	2	3	4	5
Please Explain: _____					
<b>ECONOMIC DEVELOPMENT:</b>	1	2	3	4	5
Please Explain: _____					
<b>TRANSPORTATION:</b>	1	2	3	4	5
Please Explain: _____					

WEST KAUA'I COMMUNITY PLAN  
**OPEN HOUSE COMMENTS**

Name (Optional): \_\_\_\_\_

- Select ONE AREA to evaluate:
- Entire Westside Region
  - Kekaha
  - Hanapēpē
  - Waimea
  - 'Ele'ele/Port Allen
  - Makaweli (Kaumakani, Pakala)
  - Koke'e
  - Mānā

**LIST YOUR TOP 3 PRIORITIES  
 IN THE PLAN:**

1. Skatepark!
2. pedestrian traffic  
 Stop on the highway  
 between low income housing and  
 Eleele school
3. Fix pedestrian highway  
 overpass to Eleele shopping  
 center.

**GENERAL  
 COMMENTS:**

Thank you, all  
 these future projects  
 will enrich our  
 community!



WEST KAUA'I COMMUNITY PLAN  
**OPEN HOUSE SURVEY**

Name (Optional): \_\_\_\_\_

- Select ONE AREA to evaluate:
- Entire Westside Region
  - Kekaha
  - Hanapēpē
  - Waimea
  - 'Ele'ele/Port Allen
  - Makaweli (Kaumakani, Pakala)
  - Koke'e
  - Mānā

**POLICIES, GOALS & OBJECTIVES**

	STRONGLY DISAGREE		NEUTRAL		STRONGLY AGREE
<b>COMMUNITY DESIGN:</b>	1	2	3	4	5
Please Explain: _____					
<b>HAZARDS &amp; RESILIENCY:</b>	1	2	3	4	5
Please Explain: _____					
<b>SHARED SPACES:</b>	1	2	3	4	5
Please Explain: _____					
<b>HERITAGE RESOURCES:</b>	1	2	3	4	5
Please Explain: _____					
<b>ECONOMIC DEVELOPMENT:</b>	1	2	3	4	5
Please Explain: _____					
<b>TRANSPORTATION:</b>	1	2	3	4	5
Please Explain: _____					

WEST KAUA'I COMMUNITY PLAN  
**OPEN HOUSE COMMENTS**

Name (Optional): \_\_\_\_\_

- Select ONE AREA to evaluate:
- Entire Westside Region
  - Kekaha
  - Hanapēpē
  - Waimea
  - 'Ele'ele/Port Allen
  - Makaweli (Kaumakani, Pakala)
  - Koke'e
  - Mānā

**LIST YOUR TOP 3 PRIORITIES  
 IN THE PLAN:**

1. Skate Park

2.

3.

**GENERAL  
 COMMENTS:**



WEST KAUA'I COMMUNITY PLAN  
**OPEN HOUSE SURVEY**

Name (Optional): \_\_\_\_\_

- Select ONE AREA to evaluate:
- Entire Westside Region
  - Kekaha
  - Hanapēpē
  - Makaweli (Kaumakani, Pakala)
  - Waimea
  - 'Ele'ele/Port Allen
  - Koke'e
  - Mānā

**POLICIES, GOALS & OBJECTIVES**

	STRONGLY DISAGREE		NEUTRAL		STRONGLY AGREE
<b>COMMUNITY DESIGN:</b>	1	2	3	4	5
Please Explain: _____					
<b>HAZARDS &amp; RESILIENCY:</b>	1	2	3	4	5
Please Explain: _____					
<b>SHARED SPACES:</b>	1	2	3	4	5
Please Explain: _____					
<b>HERITAGE RESOURCES:</b>	1	2	3	4	5
Please Explain: _____					
<b>ECONOMIC DEVELOPMENT:</b>	1	2	3	4	5
Please Explain: _____					
<b>TRANSPORTATION:</b>	1	2	3	4	5
Please Explain: _____					

WEST KAUA'I COMMUNITY PLAN  
**OPEN HOUSE COMMENTS**

Name (Optional): \_\_\_\_\_

- Select ONE AREA to evaluate:
- Entire Westside Region
  - Kekaha
  - Hanapēpē
  - Makaweli (Kaumakani, Pakala)
  - Waimea
  - 'Ele'ele/Port Allen
  - Koke'e
  - Mānā

**LIST YOUR TOP 3 PRIORITIES  
 IN THE PLAN:**

1. *Skate Park Please*
- 2.
- 3.

**GENERAL  
 COMMENTS:**

*Much needed for kids.*

WEST KAUA'I COMMUNITY PLAN  
**OPEN HOUSE SURVEY**

Name (Optional): \_\_\_\_\_

- Select ONE AREA to evaluate:
- Entire Westside Region
  - Kekaha
  - Hanapēpē
  - Waimea
  - 'Ele'ele/Port Allen
  - Makaweli (Kaumakani, Pakala)
  - Koke'e
  - Mānā

**POLICIES, GOALS & OBJECTIVES**

	STRONGLY DISAGREE		NEUTRAL		STRONGLY AGREE
<b>COMMUNITY DESIGN:</b>	1	2	3	4	5
Please Explain: _____					
<b>HAZARDS &amp; RESILIENCY:</b>	1	2	3	4	5
Please Explain: _____					
<b>SHARED SPACES:</b>	1	2	3	4	5
Please Explain: _____					
<b>HERITAGE RESOURCES:</b>	1	2	3	4	5
Please Explain: _____					
<b>ECONOMIC DEVELOPMENT:</b>	1	2	3	4	5
Please Explain: _____					
<b>TRANSPORTATION:</b>	1	2	3	4	5
Please Explain: _____					

WEST KAUA'I COMMUNITY PLAN  
**OPEN HOUSE COMMENTS**

Name (Optional): Glen Ellsworth

- Select ONE AREA to evaluate:
- Entire Westside Region
  - Kekaha
  - Hanapēpē
  - Waimea
  - 'Ele'ele/Port Allen
  - Makaweli (Kaumakani, Pakala)
  - Koke'e
  - Mānā

**LIST YOUR TOP 3 PRIORITIES  
 IN THE PLAN:**

1. *THERE IS A NEED (ESPECIALLY ON THE WESTSIDE) FOR A SKATE PARK.*
2. \_\_\_\_\_
3. \_\_\_\_\_

**GENERAL  
 COMMENTS:**

*• SKATE BOARDING / SKATE PARKS PROVIDE A SAFE SPACE FOR PEOPLE OF ALL AGES TO PURSUE AN ACTIVITY THAT BENEFITS A PERSON: PHYSICALLY, MENTALLY, AND SPIRITUALLY.*

*[Handwritten signature]*



WEST KAUA'I COMMUNITY PLAN  
**OPEN HOUSE SURVEY**

Name (Optional): \_\_\_\_\_

- Select ONE AREA to evaluate:
- Entire Westside Region
  - Kekaha
  - Hanapēpē
  - Waimea
  - 'Eie'ele/Port Allen
  - Makaweli (Kaumakani, Pakala)
  - Koke'e
  - Mānā

**POLICIES, GOALS & OBJECTIVES**

	STRONGLY DISAGREE		NEUTRAL		STRONGLY AGREE
<b>COMMUNITY DESIGN:</b>	1	2	3	4	5
Please Explain: _____					
<b>HAZARDS &amp; RESILIENCY:</b>	1	2	3	4	5
Please Explain: _____					
<b>SHARED SPACES:</b>	1	2	3	4	5
Please Explain: _____					
<b>HERITAGE RESOURCES:</b>	1	2	3	4	5
Please Explain: _____					
<b>ECONOMIC DEVELOPMENT:</b>	1	2	3	4	5
Please Explain: _____					
<b>TRANSPORTATION:</b>	1	2	3	4	5
Please Explain: _____					

WEST KAUA'I COMMUNITY PLAN  
**OPEN HOUSE COMMENTS**

Name (Optional): \_\_\_\_\_

- Select ONE AREA to evaluate:
- Entire Westside Region
  - Kekaha
  - Hanapēpē
  - Waimea
  - 'Eie'ele/Port Allen
  - Makaweli (Kaumakani, Pakala)
  - Koke'e
  - Mānā

LIST YOUR TOP 3 PRIORITIES IN THE PLAN:	GENERAL COMMENTS:
<ol style="list-style-type: none"> <li>1. To protect and preserve the environmental integrity of our aia.</li> <li>2. To develop a "balance" to include progression along with preservation of our history and heritage.</li> <li>3. To promote opportunities for collaborative endeavors.</li> </ol>	<p>We need to be able to address contamination concerns left by industrial and/or agricultural activities.</p> <p>Keep the essence of "aloha" in all that we do.</p> <p>Continue to involve the public at large.</p>



WEST KAUA'I COMMUNITY PLAN  
**OPEN HOUSE SURVEY**

Name (Optional): \_\_\_\_\_

- Select ONE AREA to evaluate:
- |   |                                 |  |
|---|---------------------------------|--|
| <input type="checkbox"/> Entire Westside Region       | <input type="checkbox"/> Kekaha | <input type="checkbox"/> Hanapēpē          |
| <input type="checkbox"/> Makaweli (Kaumakani, Pakala) | <input type="checkbox"/> Waimea | <input type="checkbox"/> 'Eie'e/Port Allen |
|   | <input type="checkbox"/> Koke'e | <input type="checkbox"/> Mānā              |

**POLICIES, GOALS & OBJECTIVES**

	STRONGLY DISAGREE		NEUTRAL		STRONGLY AGREE
<b>COMMUNITY DESIGN:</b>	1	2	3	4	5
Please Explain: _____					
<b>HAZARDS &amp; RESILIENCY:</b>	1	2	3	4	5
Please Explain: _____					
<b>SHARED SPACES:</b>	1	2	3	4	5
Please Explain: _____					
<b>HERITAGE RESOURCES:</b>	1	2	3	4	5
Please Explain: _____					
<b>ECONOMIC DEVELOPMENT:</b>	1	2	3	4	5
Please Explain: _____					
<b>TRANSPORTATION:</b>	1	2	3	4	5
Please Explain: _____					

WEST KAUA'I COMMUNITY PLAN  
**OPEN HOUSE COMMENTS**

Name (Optional): \_\_\_\_\_

- Select ONE AREA to evaluate:
- |   |                                 |   |
|---|---------------------------------|---|
| <input type="checkbox"/> Entire Westside Region       | <input type="checkbox"/> Kekaha | <input type="checkbox"/> Hanapēpē                     |
| <input type="checkbox"/> Makaweli (Kaumakani, Pakala) | <input type="checkbox"/> Waimea | <input checked="" type="checkbox"/> 'Eie'e/Port Allen |
|   | <input type="checkbox"/> Koke'e | <input type="checkbox"/> Mānā                         |

**LIST YOUR TOP 3 PRIORITIES  
 IN THE PLAN:**

1. Skatepark
2. Fix pedestrian overpass to Eleele Shopping Center
3. Bike paths!

**GENERAL  
 COMMENTS:**

WEST KAUA'I COMMUNITY PLAN  
**OPEN HOUSE SURVEY**

Name (Optional): Fletcher Parker

- Select ONE AREA to evaluate:
- |   |  |  |
|---|--|--|
| <input type="checkbox"/> Entire Westside Region       | <input type="checkbox"/> Kekaha            | <input type="checkbox"/> Hanapēpē            |
| <input type="checkbox"/> Makaweli (Kaumakani, Pakala) | <input checked="" type="checkbox"/> Waimea | <input type="checkbox"/> 'Eie'ele/Port Allen |
|   | <input type="checkbox"/> Koke'e            | <input type="checkbox"/> Mānā                |

**POLICIES, GOALS & OBJECTIVES**

	STRONGLY DISAGREE	1	2	3	4	5	STRONGLY AGREE
<b>COMMUNITY DESIGN:</b>							
Please Explain:							
<b>HAZARDS &amp; RESILIENCY:</b>							
Please Explain:							
<b>SHARED SPACES:</b>							
Please Explain:							
<b>HERITAGE RESOURCES:</b>							
Please Explain:							
<b>ECONOMIC DEVELOPMENT:</b>							
Please Explain:							
<b>TRANSPORTATION:</b>							
Please Explain:							

WEST KAUA'I COMMUNITY PLAN  
**OPEN HOUSE COMMENTS**

Name (Optional): Fletcher Parker

- Select ONE AREA to evaluate:
- |   |  |  |
|---|--|--|
| <input type="checkbox"/> Entire Westside Region       | <input type="checkbox"/> Kekaha            | <input type="checkbox"/> Hanapēpē            |
| <input type="checkbox"/> Makaweli (Kaumakani, Pakala) | <input checked="" type="checkbox"/> Waimea | <input type="checkbox"/> 'Eie'ele/Port Allen |
|   | <input type="checkbox"/> Koke'e            | <input type="checkbox"/> Mānā                |

**LIST YOUR TOP 3 PRIORITIES  
 IN THE PLAN:**

1. Preserve Small town feel
2. Housing Relating?  
What becomes of those Family Properties.
3. Flood Prevention

**GENERAL  
 COMMENTS:**

The flooding issue is huge. The Properties that get "mired". What becomes of the TMK?



WEST KAUA'I COMMUNITY PLAN  
**OPEN HOUSE SURVEY**

Name (Optional): \_\_\_\_\_

- Select ONE AREA to evaluate:
- |   |                                 |  |
|---|---------------------------------|--|
| <input type="checkbox"/> Entire Westside Region       | <input type="checkbox"/> Kekaha | <input type="checkbox"/> Hanapēpē            |
| <input type="checkbox"/> Makaweli (Kaumakani, Pakala) | <input type="checkbox"/> Waimea | <input type="checkbox"/> 'Ele'ele/Port Allen |
|   | <input type="checkbox"/> Koke'e | <input type="checkbox"/> Mānā                |

**POLICIES, GOALS & OBJECTIVES**

	STRONGLY DISAGREE	2	NEUTRAL	3	4	STRONGLY AGREE
<b>COMMUNITY DESIGN:</b>	1					
Please Explain: _____						
<b>HAZARDS &amp; RESILIENCY:</b>	1					
Please Explain: _____						
<b>SHARED SPACES:</b>	1					
Please Explain: _____						
<b>HERITAGE RESOURCES:</b>	1					
Please Explain: _____						
<b>ECONOMIC DEVELOPMENT:</b>	1					
Please Explain: _____						
<b>TRANSPORTATION:</b>	1					
Please Explain: _____						

WEST KAUA'I COMMUNITY PLAN  
**OPEN HOUSE COMMENTS**

Name (Optional): KAUA MATA

- Select ONE AREA to evaluate:
- |   |  |  |
|---|--|--|
| <input type="checkbox"/> Entire Westside Region       | <input type="checkbox"/> Kekaha            | <input type="checkbox"/> Hanapēpē            |
| <input type="checkbox"/> Makaweli (Kaumakani, Pakala) | <input checked="" type="checkbox"/> Waimea | <input type="checkbox"/> 'Ele'ele/Port Allen |
|   | <input type="checkbox"/> Koke'e            | <input type="checkbox"/> Mānā                |

**LIST YOUR TOP 3 PRIORITIES IN THE PLAN:**

1. **HERITAGE**  
 PROMOTE HISTORIC TOURS &  
 PROVIDE INFORMATIONAL DISPLAY
- 2.
3. **IF WE PRESERVE AND ENHANCE NO NEED DEVELOP**

**GENERAL COMMENTS:**

- \* **WAIMEA HAS PLENTY CULTURE & HERITAGE**
- WALKING TOUR (WKEVTC)
- WALKING TOWN PLACQUES (THROUGHOUT TOWN)
- HISTORIC BUILDINGS

WHY NOT ENHANCE WHAT WE ALREADY HAVE



WEST KAUA'I COMMUNITY PLAN  
**OPEN HOUSE SURVEY**

Name (Optional): \_\_\_\_\_

- Select ONE AREA to evaluate:
- |   |                                 |  |
|---|---------------------------------|--|
| <input type="checkbox"/> Entire Westside Region       | <input type="checkbox"/> Kekaha | <input type="checkbox"/> Hanapēpē            |
| <input type="checkbox"/> Makaweli (Kaumakani, Pakala) | <input type="checkbox"/> Waimea | <input type="checkbox"/> 'Ele'ele/Port Allen |
|   | <input type="checkbox"/> Koke'e | <input type="checkbox"/> Mānā                |

**POLICIES, GOALS & OBJECTIVES**

	STRONGLY DISAGREE		NEUTRAL		STRONGLY AGREE
<b>COMMUNITY DESIGN:</b>	(1)	2	3	4	5
Please Explain: _____					
<b>HAZARDS &amp; RESILIENCY:</b>	(1)	2	3	4	5
Please Explain: _____					
<b>SHARED SPACES:</b>	(1)	2	3	4	5
Please Explain: _____					
<b>HERITAGE RESOURCES:</b>	(1)	2	3	4	5
Please Explain: _____					
<b>ECONOMIC DEVELOPMENT:</b>	(1)	2	3	4	5
Please Explain: _____					
<b>TRANSPORTATION:</b>	(1)	2	3	4	5
Please Explain: _____					

WEST KAUA'I COMMUNITY PLAN  
**OPEN HOUSE COMMENTS**

Name (Optional): Kaua maha

- Select ONE AREA to evaluate:
- |   |  |  |
|---|--|--|
| <input type="checkbox"/> Entire Westside Region       | <input checked="" type="checkbox"/> Waimea | <input type="checkbox"/> Hanapēpē            |
| <input type="checkbox"/> Makaweli (Kaumakani, Pakala) | <input type="checkbox"/> Koke'e            | <input type="checkbox"/> 'Ele'ele/Port Allen |
|   | <input type="checkbox"/> Mānā              |  |

**LIST YOUR TOP 3 PRIORITIES IN THE PLAN:**

1. MEET THE HOUSING NEEDS OF THE WAIMEA COMMUNITY
2. DEVELOP MORE RESTROOMS HIGHWAY PARK
3. PROVIDE BICYCLE AND PEDESTRIAN FACILITIES ON KAHAKAI & MENEHUNE

**GENERAL COMMENTS:**

\* WHAT IS THE HOUSING NEEDS?  
 - HOW WAS THAT DETERMINED?  
 - IS THIS THE SOLUTION TO THE "HOUSING NEED"?

WE ALREADY HAVE 5 COUNTY RESTROOMS  
 - 3 WAIMEA PARK  
 - 1 WELY WRIGHT  
 - 1 WAIMEA VALLEY PARK & WAIMEA PIER

\* TRAFFIC ON THESE ROADS ARE ONLY BUSY DURING PEAK TIMES & ALL OTHER TIMES LITTLE TO NO TRAFFIC

WAIKANAHI



WEST KAUA'I COMMUNITY PLAN  
**OPEN HOUSE SURVEY**

Name (Optional): \_\_\_\_\_

- Select ONE AREA to evaluate:
- Entire Westside Region
  - Kekaha
  - Hanapēpē
  - Waimea
  - 'Eie'eie/Port Allen
  - Makaweli (Kaumakani, Pakala)
  - Koke'e
  - Mānā

**POLICIES, GOALS & OBJECTIVES**

	STRONGLY DISAGREE		NEUTRAL		STRONGLY AGREE
<b>COMMUNITY DESIGN:</b>	1	2	3	4	5
Please Explain: _____					
<b>HAZARDS &amp; RESILIENCY:</b>	1	2	3	4	5
Please Explain: _____					
<b>SHARED SPACES:</b>	1	2	3	4	5
Please Explain: _____					
<b>HERITAGE RESOURCES:</b>	1	2	3	4	5
Please Explain: _____					
<b>ECONOMIC DEVELOPMENT:</b>	1	2	3	4	5
Please Explain: _____					
<b>TRANSPORTATION:</b>	1	2	3	4	5
Please Explain: _____					

WEST KAUA'I COMMUNITY PLAN  
**OPEN HOUSE COMMENTS**

Name (Optional): NONA MATA

- Select ONE AREA to evaluate:
- Entire Westside Region
  - Kekaha
  - Hanapēpē
  - Waimea
  - 'Eie'eie/Port Allen
  - Makaweli (Kaumakani, Pakala)
  - Koke'e
  - Mānā

**LIST YOUR TOP 3 PRIORITIES IN THE PLAN:**

1. **ECONOMIC DEVELOPMENT**  
 WHY DO WE NEED <sup>MORE</sup> OVERNIGHT ACCOMMODATIONS ...
2. **PROVIDE 1/3 SUPPORT A FULL SERVICE VISITOR CENTER**
3. **MORE PUBLIC RESTROOMS ...**

**GENERAL COMMENTS:**

\*restrooms in hotel meets or within next road

- THERE IS OTHER PLACES THEY CAN STAY. THEY DONT NEED TO STAY IN WAIMEA. ENCOURAGE THEM TO GO OTHER PLACES

WE ALREADY HAVE ONE. WHY NOT HELP THEM (WKEVTC)

WE HAVE LOTS,

WEST KAUA'I COMMUNITY PLAN  
**OPEN HOUSE SURVEY**

Name (Optional): \_\_\_\_\_

- Select ONE AREA to evaluate:
- Entire Westside Region
  - Kekaha
  - Hanapēpē
  - Makaweli (Kaumakani, Pakala)
  - Waimea
  - 'Eie'ele/Port Allen
  - Koke'e
  - Mānā

**POLICIES, GOALS & OBJECTIVES**

	STRONGLY DISAGREE		NEUTRAL		STRONGLY AGREE
<b>COMMUNITY DESIGN:</b>	(1)	2	3	4	5
Please Explain: _____					
<b>HAZARDS &amp; RESILIENCY:</b>	(1)	2	3	4	5
Please Explain: _____					
<b>SHARED SPACES:</b>	(1)	2	3	4	5
Please Explain: _____					
<b>HERITAGE RESOURCES:</b>	(1)	2	3	4	5
Please Explain: _____					
<b>ECONOMIC DEVELOPMENT:</b>	(1)	2	3	4	5
Please Explain: _____					
<b>TRANSPORTATION:</b>	(1)	2	3	4	5
Please Explain: _____					

WEST KAUA'I COMMUNITY PLAN  
**OPEN HOUSE COMMENTS**

Name (Optional): KAWA MATA

- Select ONE AREA to evaluate:
- Entire Westside Region
  - Kekaha
  - Hanapēpē
  - Makaweli (Kaumakani, Pakala)
  - Waimea
  - 'Eie'ele/Port Allen
  - Koke'e
  - Mānā

**LIST YOUR TOP 3 PRIORITIES  
 IN THE PLAN:**

- SHARED SPACES.**
1. INCREASE USE OF WAIMEA PIER...
  - 2.
  - 3.

**GENERAL  
 COMMENTS:**

\*IF YOU DO THIS IT WILL TURN INTO ANOTHER HOMELESS SHELTER ...  
 A THE STATE AND COUNTY PARCEL HAVE A DIFFICULT TIME CONTROLLING THE HOMELESS POPULATION.  
 " BUILD IT AND THEY WILL COME"



WEST KAUA'I COMMUNITY PLAN  
**OPEN HOUSE SURVEY**

Name (Optional): \_\_\_\_\_

- Select ONE AREA to evaluate:
- |   |                                 |  |
|---|---------------------------------|--|
| <input type="checkbox"/> Entire Westside Region       | <input type="checkbox"/> Kekaha | <input type="checkbox"/> Hanapēpē            |
| <input type="checkbox"/> Makaweli (Kaumakani, Pakala) | <input type="checkbox"/> Waimea | <input type="checkbox"/> 'Ele'ele/Port Allen |
|   | <input type="checkbox"/> Koke'e | <input type="checkbox"/> Mānā                |

**POLICIES, GOALS & OBJECTIVES**

	STRONGLY DISAGREE		NEUTRAL		STRONGLY AGREE
<b>COMMUNITY DESIGN:</b>	1	2	3	4	5
Please Explain: _____					
<b>HAZARDS &amp; RESILIENCY:</b>	1	2	3	4	5
Please Explain: _____					
<b>SHARED SPACES:</b>	1	2	3	4	5
Please Explain: _____					
<b>HERITAGE RESOURCES:</b>	1	2	3	4	5
Please Explain: _____					
<b>ECONOMIC DEVELOPMENT:</b>	1	2	3	4	5
Please Explain: _____					
<b>TRANSPORTATION:</b>	1	2	3	4	5
Please Explain: _____					

WEST KAUA'I COMMUNITY PLAN  
**OPEN HOUSE COMMENTS**

Name (Optional): KAUA MATA

- Select ONE AREA to evaluate:
- |   |  |  |
|---|--|--|
| <input type="checkbox"/> Entire Westside Region       | <input type="checkbox"/> Kekaha            | <input type="checkbox"/> Hanapēpē            |
| <input type="checkbox"/> Makaweli (Kaumakani, Pakala) | <input checked="" type="checkbox"/> Waimea | <input type="checkbox"/> 'Ele'ele/Port Allen |
|   | <input type="checkbox"/> Koke'e            | <input type="checkbox"/> Mānā                |

**LIST YOUR TOP 3 PRIORITIES  
 IN THE PLAN:**

1. **RESILIENCY**  
 SINCE RETREAT OCCURS.... BUFFER..
2. **CONSIDER SOFT PROTECTION ....**
- 3.

**GENERAL  
 COMMENTS:**

\* WHAT DOES THIS MEAN?  
 - DO LAND OWNERS USE THEIR  
 LAND IN THE "BUFFER"

→ WHAT DOES THIS LOOK LIKE?  
 - WHY? THERE IS MORE SAND  
 THAN 10 YRS. AGO..

WEST KAUA'I COMMUNITY PLAN  
**OPEN HOUSE SURVEY**

Name (Optional): \_\_\_\_\_

- Select ONE AREA to evaluate:
- Entire Westside Region
  - Kekaha
  - Makaweli (Kaumakani, Pakala)
  - Waimea
  - Koke'e
  - Hanapēpē
  - 'Ele'ele/Port Allen
  - Mānā

**POLICIES, GOALS & OBJECTIVES**

	STRONGLY DISAGREE		NEUTRAL		STRONGLY AGREE
<b>COMMUNITY DESIGN:</b>	1	2	3	4	5
Please Explain: _____					
<b>HAZARDS &amp; RESILIENCY:</b>	1	2	3	4	5
Please Explain: _____					
<b>SHARED SPACES:</b>	1	2	3	4	5
Please Explain: _____					
<b>HERITAGE RESOURCES:</b>	1	2	3	4	5
Please Explain: _____					
<b>ECONOMIC DEVELOPMENT:</b>	1	2	3	4	5
Please Explain: _____					
<b>TRANSPORTATION:</b>	1	2	3	4	5
Please Explain: _____					

WEST KAUA'I COMMUNITY PLAN  
**OPEN HOUSE COMMENTS**

Name (Optional): SEREMY DEAN

- Select ONE AREA to evaluate:
- Entire Westside Region
  - Kekaha
  - Makaweli (Kaumakani, Pakala)
  - Waimea
  - Koke'e
  - Hanapēpē
  - 'Ele'ele/Port Allen
  - Mānā

**LIST YOUR TOP 3 PRIORITIES  
 IN THE PLAN:**

1.

2.

3.

**GENERAL  
 COMMENTS:**

CHANGE OPEN ZONING  
 IN KEKAHA.  
 CHANGE FROM O-STP  
 TO RESIDENTIAL.



WEST KAUA'I COMMUNITY PLAN  
**OPEN HOUSE SURVEY**

Name (Optional): \_\_\_\_\_

- Select ONE AREA to evaluate:
- Entire Westside Region
  - Kekaha
  - Hanapēpē
  - Waimea
  - 'Ele'ele/Port Allen
  - Makaweli (Kaumakani, Pakala)
  - Koke'e
  - Mānā

**POLICIES, GOALS & OBJECTIVES**

	STRONGLY DISAGREE		NEUTRAL		STRONGLY AGREE
<b>COMMUNITY DESIGN:</b>	1	2	3	4	5
Please Explain: _____					
<b>HAZARDS &amp; RESILIENCY:</b>	1	2	3	4	5
Please Explain: _____					
<b>SHARED SPACES:</b>	1	2	3	4	5
Please Explain: _____					
<b>HERITAGE RESOURCES:</b>	1	2	3	4	5
Please Explain: _____					
<b>ECONOMIC DEVELOPMENT:</b>	1	2	3	4	5
Please Explain: _____					
<b>TRANSPORTATION:</b>	1	2	3	4	5
Please Explain: _____					

WEST KAUA'I COMMUNITY PLAN  
**OPEN HOUSE COMMENTS**

Name (Optional): \_\_\_\_\_

- Select ONE AREA to evaluate:
- Entire Westside Region
  - Kekaha
  - Hanapēpē
  - Waimea
  - 'Ele'ele/Port Allen
  - Makaweli (Kaumakani, Pakala)
  - Koke'e
  - Mānā

**LIST YOUR TOP 3 PRIORITIES  
 IN THE PLAN:**

1. Affordable housing other than Habitat for humanity.
2. More Recreational facility areas (motorcross tracks) Upgrade Parks
3. Leave Polihale alone...

**GENERAL  
 COMMENTS:**

- Promote & support small business growth in ~~business~~ on the West Side. New businesses don't seem to last.
- Protect the integrity of Waimea in terms of how homes are built



WEST KAUA'I COMMUNITY PLAN  
**OPEN HOUSE SURVEY**

Name (Optional): \_\_\_\_\_

- Select ONE AREA to evaluate:
- |   |                                 |  |
|---|---------------------------------|--|
| <input type="checkbox"/> Entire Westside Region       | <input type="checkbox"/> Kekaha | <input type="checkbox"/> Hanapēpē            |
| <input type="checkbox"/> Makaweli (Kaumakani, Pakala) | <input type="checkbox"/> Waimea | <input type="checkbox"/> 'Ele'ele/Port Allen |
|   | <input type="checkbox"/> Koke'e | <input checked="" type="checkbox"/> Mānā     |

**POLICIES, GOALS & OBJECTIVES**

	STRONGLY DISAGREE		NEUTRAL		STRONGLY AGREE
<b>COMMUNITY DESIGN:</b>	1	2	3	4	5
Please Explain: _____					
<b>HAZARDS &amp; RESILIENCY:</b>	1	2	3	4	5
Please Explain: _____					
<b>SHARED SPACES:</b>	1	2	3	4	5
Please Explain: _____					
<b>HERITAGE RESOURCES:</b>	1	2	3	4	5
Please Explain: _____					
<b>ECONOMIC DEVELOPMENT:</b>	1	2	3	4	5
Please Explain: _____					
<b>TRANSPORTATION:</b>	1	2	3	4	5
Please Explain: _____					

WEST KAUA'I COMMUNITY PLAN  
**OPEN HOUSE COMMENTS**

Name (Optional): PELEKE FLORES

- Select ONE AREA to evaluate:
- |   |                                 |  |
|---|---------------------------------|--|
| <input type="checkbox"/> Entire Westside Region       | <input type="checkbox"/> Kekaha | <input type="checkbox"/> Hanapēpē            |
| <input type="checkbox"/> Makaweli (Kaumakani, Pakala) | <input type="checkbox"/> Waimea | <input type="checkbox"/> 'Ele'ele/Port Allen |
|   | <input type="checkbox"/> Koke'e | <input checked="" type="checkbox"/> Mānā     |

**LIST YOUR TOP 3 PRIORITIES  
 IN THE PLAN:**

1. INVEST IN TOP OF THE LINE RECYCLING CENTERS TO ~~RELIEVE~~ STRESS ON LANDFILL
2. ~~TURN~~ RESTORE AG LAND SO FARMERS HAVE A CHANCE TO GROW LOCAL SUSTAINABLE FOOD/CROPS.
3. MORE OPEN DISCUSSION

**GENERAL  
 COMMENTS:**



WEST KAUA'I COMMUNITY PLAN  
**OPEN HOUSE SURVEY**

Name (Optional): \_\_\_\_\_

- Select ONE AREA to evaluate:
- Entire Westside Region
  - Kekaha
  - Hanapēpē
  - Waimea
  - 'Ele'ele/Port Allen
  - Makaweli (Kaumakani, Pakala)
  - Koke'e
  - Mānā

**POLICIES, GOALS & OBJECTIVES**

	STRONGLY DISAGREE		NEUTRAL		STRONGLY AGREE
<b>COMMUNITY DESIGN:</b>	1	2	3	4	5
Please Explain:	EXCELLENT IDEAS FOR A COMMUNITY THAT NEEDS IT.				
<b>HAZARDS &amp; RESILIENCY:</b>	1	2	3	4	5
Please Explain:					
<b>SHARED SPACES:</b>	1	2	3	4	5
Please Explain:					
<b>HERITAGE RESOURCES:</b>	1	2	3	4	5
Please Explain:	A CULTURAL ARTS CENTER WOULD BE GREAT. SPOT LIGHT ON KUPUNA'S OF KEKAHA.				
<b>ECONOMIC DEVELOPMENT:</b>	1	2	3	4	5
Please Explain:					
<b>TRANSPORTATION:</b>	1	2	3	4	5
Please Explain:					

WEST KAUA'I COMMUNITY PLAN  
**OPEN HOUSE COMMENTS**

Name (Optional): \_\_\_\_\_

- Select ONE AREA to evaluate:
- Entire Westside Region
  - Kekaha
  - Hanapēpē
  - Waimea
  - 'Ele'ele/Port Allen
  - Makaweli (Kaumakani, Pakala)
  - Koke'e
  - Mānā

**LIST YOUR TOP 3 PRIORITIES IN THE PLAN:**

1. REVITALIZE THE KEKAHA MILL AREA / "MAIN STREET" OF KEKAHA
2. IMPROVE AND EXPAND RECREATIONAL FACILITIES
3. COMMUNITY AGRICULTURE IN KEKAHA.

**GENERAL COMMENTS:**

I THINK WE NEED TO ADDRESS THE KEKAHA LANDFILL. THE CAPACITY MUST BE AT ITS FULLEST.

A CULTURAL ART CENTER IN KEKAHA WOULD ALSO BE A GREAT IDEA. WHERE THE COMMUNITY & MALIHINI CAN COME TO LEARN OF OUR TOWN / THE KUPUNAS / THE LIFE STYLE ETC.



WEST KAUA'I COMMUNITY PLAN  
**OPEN HOUSE SURVEY**

Name (Optional): \_\_\_\_\_

- Select ONE AREA to evaluate:
- Entire Westside Region
  - Kekaha
  - Makaweli (Kaumakani, Pakala)
  - Waimea
  - Hanapēpē
  - 'Ele'ele/Port Allen
  - Mānā
  - Koke'e

**POLICIES, GOALS & OBJECTIVES**

	STRONGLY DISAGREE		NEUTRAL		STRONGLY AGREE
	1	2	3	4	5
<b>COMMUNITY DESIGN:</b>		2			
Please Explain:	WE NEED TO ADDRESS THE TRAFFIC ISSUES AS PRESENT				
<b>HAZARDS &amp; RESILIENCY:</b>		2			
Please Explain:	NEED MORE CLARIFICATION ABOUT "RETREAT CORNERS"				
<b>SHARED SPACES:</b>			3		
Please Explain:	WHEN WE ADDRESS TRAFFIC ISSUES WE CAN MOVE ON				
<b>HERITAGE RESOURCES:</b>				4	
Please Explain:					
<b>ECONOMIC DEVELOPMENT:</b>		2			
Please Explain:					
<b>TRANSPORTATION:</b>					
Please Explain:					

WEST KAUA'I COMMUNITY PLAN  
**OPEN HOUSE COMMENTS**

Name (Optional): \_\_\_\_\_

- Select ONE AREA to evaluate:
- Entire Westside Region
  - Kekaha
  - Makaweli (Kaumakani, Pakala)
  - Waimea
  - Hanapēpē
  - 'Ele'ele/Port Allen
  - Mānā
  - Koke'e

**LIST YOUR TOP 3 PRIORITIES  
 IN THE PLAN:**

1. PEDESTRIAN SAFETY
2. WAIMEA RIVER
- 3.

**GENERAL  
 COMMENTS:**

THANKS FOR IMPROVING CROSS  
 WALKS,



WEST KAUA'I COMMUNITY PLAN  
**OPEN HOUSE SURVEY**

Name (Optional): \_\_\_\_\_

- Select ONE AREA to evaluate:
- Entire Westside Region
  - Kekaha
  - Hanapēpē
  - Waimea
  - 'Ele'ele/Port Allen
  - Makaweli (Kaumakani, Pakala)
  - Koke'e
  - Mānā

**POLICIES, GOALS & OBJECTIVES**

	STRONGLY DISAGREE		NEUTRAL		STRONGLY AGREE
<b>COMMUNITY DESIGN:</b>	1	2	3	4	5
Please Explain: _____					
<b>HAZARDS &amp; RESILIENCY:</b>	1	2	3	4	5
Please Explain: _____					
<b>SHARED SPACES:</b>	1	2	3	4	5
Please Explain: _____					
<b>HERITAGE RESOURCES:</b>	1	2	3	4	5
Please Explain: _____					
<b>ECONOMIC DEVELOPMENT:</b>	1	2	3	4	5
Please Explain: _____					
<b>TRANSPORTATION:</b>	1	2	3	4	5
Please Explain: _____					

WEST KAUA'I COMMUNITY PLAN  
**OPEN HOUSE COMMENTS**

Name (Optional): \_\_\_\_\_

- Select ONE AREA to evaluate:
- Entire Westside Region
  - Kekaha
  - Hanapēpē
  - Waimea
  - 'Ele'ele/Port Allen
  - Makaweli (Kaumakani, Pakala)
  - Koke'e
  - Mānā

**LIST YOUR TOP 3 PRIORITIES  
 IN THE PLAN:**

1. DEVELOP ITS VACANT + UNDERUSED PROPERTIES (BEFORE BREAKING NEW GROUND OR SACRIFICING PRIME AG LAND)
2. MORE PUBLIC + SHARED SPACES  
 INVEST MORE MONEY TO MAINTAIN OUR PARKS AND SAFE ACCESS WAYS
- 3.

**GENERAL COMMENTS:**

PROTECT PA'AKAI! OFFER THE PA'AKAI 'OHANA MORE SUPPORT  
~~AND~~ CLOSE THE BEACH ACCESS ROAD.  
 LOOK INTO EXPANDING THE PRE-EXISTING SALT BEDS ON THE MARSH SIDE. RE-LOCATE + RE-VOKE THE PERMITS OF THE AIRPLANE + HELICOPTER COMPANIES.

---

WE NEED TO BE MORE SPECIFIC WHEN TALKING ABOUT AGRICULTURE

~~AND~~ IN MY OPINION, WE NEED TO FOCUS ON GROWING FOOD FOR OUR ISLAND.

PERMACULTURE, FOOD FORESTS, COMMUNITY GARDENS. AQUAPONICS



WEST KAUA'I COMMUNITY PLAN  
**OPEN HOUSE SURVEY**

Name (Optional): \_\_\_\_\_

- Select ONE AREA to evaluate:
- Entire Westside Region
  - Kekaha
  - Hanapēpē
  - Makaweli (Kaumakani, Pakala)
  - Waimea
  - 'Ele'ele/Port Allen
  - Koke'e
  - Mānā

**POLICIES, GOALS & OBJECTIVES**

	STRONGLY DISAGREE		NEUTRAL		STRONGLY AGREE
<b>COMMUNITY DESIGN:</b>	1	2	3	4	5
Please Explain: _____					
<b>HAZARDS &amp; RESILIENCY:</b>	1	2	3	4	5
Please Explain: _____					
<b>SHARED SPACES:</b>	1	2	3	4	5
Please Explain: _____					
<b>HERITAGE RESOURCES:</b>	1	2	3	4	5
Please Explain: _____					
<b>ECONOMIC DEVELOPMENT:</b>	1	2	3	4	5
Please Explain: _____					
<b>TRANSPORTATION:</b>	1	2	3	4	5
Please Explain: _____					

WEST KAUA'I COMMUNITY PLAN  
**OPEN HOUSE COMMENTS**

Name (Optional): \_\_\_\_\_

- Select ONE AREA to evaluate:
- Entire Westside Region
  - Kekaha
  - Hanapēpē
  - Makaweli (Kaumakani, Pakala)
  - Waimea
  - 'Ele'ele/Port Allen
  - Koke'e
  - Mānā

**LIST YOUR TOP 3 PRIORITIES  
 IN THE PLAN:**

1. Roads to be maintain for Pakala Village
2. Housing
3. Menehune Ditch & Swinging bridge

**GENERAL  
 COMMENTS:**

Resource Robinson / Grove Farm / A & B to grade road

Affordable homes for families

Please add to info.

WEST KAUA'I COMMUNITY PLAN  
**OPEN HOUSE SURVEY**

Name (Optional): Cecelia Hoffman

- Select ONE AREA to evaluate:
- Entire Westside Region
  - Kekaha
  - Hanapēpē
  - Waimea
  - 'Ele'ele/Port Allen
  - Makaweli (Kaumakani, Pakala)
  - Koke'e
  - Mānā

**POLICIES, GOALS & OBJECTIVES**

	STRONGLY DISAGREE		NEUTRAL		STRONGLY AGREE
<b>COMMUNITY DESIGN:</b>	1	2	3	4	5
Please Explain: _____					
<b>HAZARDS &amp; RESILIENCY:</b>	1	2	3	4	5
Please Explain: _____					
<b>SHARED SPACES:</b>	1	2	3	4	5
Please Explain: _____					
<b>HERITAGE RESOURCES:</b>	1	2	3	4	5
Please Explain: _____					
<b>ECONOMIC DEVELOPMENT:</b>	1	2	3	4	5
Please Explain: _____					
<b>TRANSPORTATION:</b>	1	2	3	4	5
Please Explain: _____					

WEST KAUA'I COMMUNITY PLAN  
**OPEN HOUSE COMMENTS**

Name (Optional): Cecelia Hoffman

- Select ONE AREA to evaluate:
- Entire Westside Region
  - Kekaha
  - Hanapēpē
  - Waimea
  - 'Ele'ele/Port Allen
  - Makaweli (Kaumakani, Pakala)
  - Koke'e
  - Mānā

**LIST YOUR TOP 3 PRIORITIES  
 IN THE PLAN:**

1. Restore Nōhili
2. Remove over growth vegetation
3. Improve roads to Pōhiale

**GENERAL  
 COMMENTS:**

Resource PMRF to environmentally  
 restore Nōhili

County to grade roads & maintain  
 roads



WEST KAUA'I COMMUNITY PLAN  
**OPEN HOUSE SURVEY**

Name (Optional): Cecelia Hoffman

- Select ONE AREA to evaluate:
- |   |                                 |  |
|---|---------------------------------|--|
| <input type="checkbox"/> Entire Westside Region       | <input type="checkbox"/> Kekaha | <input type="checkbox"/> Hanapēpē            |
| <input type="checkbox"/> Makaweli (Kaumakani, Pakala) | <input type="checkbox"/> Waimea | <input type="checkbox"/> 'Ele'ele/Port Allen |
|   | <input type="checkbox"/> Koke'e | <input type="checkbox"/> Mānā                |

**POLICIES, GOALS & OBJECTIVES**

	STRONGLY DISAGREE		NEUTRAL		STRONGLY AGREE
<b>COMMUNITY DESIGN:</b>	1	2	3	4	5
Please Explain:	<u>Fix, maintain affordable housing for families</u>				
<b>HAZARDS &amp; RESILIENCY:</b>	1	2	3	4	5
Please Explain:					
<b>SHARED SPACES:</b>	1	2	3	4	5
Please Explain:					
<b>HERITAGE RESOURCES:</b>	1	2	3	4	5
Please Explain:					
<b>ECONOMIC DEVELOPMENT:</b>	1	2	3	4	5
Please Explain:					
<b>TRANSPORTATION:</b>	1	2	3	4	5
Please Explain:					

WEST KAUA'I COMMUNITY PLAN  
**OPEN HOUSE COMMENTS**

Name (Optional): Cecelia Hoffman

- Select ONE AREA to evaluate:
- |   |  |  |
|---|--|--|
| <input type="checkbox"/> Entire Westside Region       | <input type="checkbox"/> Kekaha            | <input type="checkbox"/> Hanapēpē            |
| <input type="checkbox"/> Makaweli (Kaumakani, Pakala) | <input checked="" type="checkbox"/> Waimea | <input type="checkbox"/> 'Ele'ele/Port Allen |
|   | <input type="checkbox"/> Koke'e            | <input type="checkbox"/> Mānā                |

**LIST YOUR TOP 3 PRIORITIES  
 IN THE PLAN:**

- Parks with pavilliums,
- Prohibit of camping
- 

**GENERAL  
 COMMENTS:**

benches, lights. with conditions  
 of curfew or

A "MAKAHIKI" - time for  
 park to rest / maintenance.  
 a cultural practice



WEST KAUA'I COMMUNITY PLAN  
**OPEN HOUSE SURVEY**

Name (Optional): \_\_\_\_\_

- Select ONE AREA to evaluate:
- Entire Westside Region
  - Kekaha
  - Hanapēpē
  - Waimea
  - 'Ele'ele/Port Allen
  - Makaweli (Kaumakani, Pakala)
  - Koke'e
  - Mānā

**POLICIES, GOALS & OBJECTIVES**

	STRONGLY DISAGREE	1	2	NEUTRAL	4	5	STRONGLY AGREE
<b>COMMUNITY DESIGN:</b>		1	2	3	4	5	
Please Explain:	We don't need bike paths we have <del>the</del> enough						
<b>HAZARDS &amp; RESILIENCY:</b>		1	2	3	4	5	
Please Explain:							
<b>SHARED SPACES:</b>		1	2	3	4	5	
Please Explain:	like the idea about Lucy Wright park / planting trees						
<b>HERITAGE RESOURCES:</b>		1	2	3	4	5	
Please Explain:	We have a center already						
<b>ECONOMIC DEVELOPMENT:</b>		1	2	3	4	5	
Please Explain:							
<b>TRANSPORTATION:</b>		1	2	3	4	5	
Please Explain:	We don't need or encourage more traffic						

WEST KAUA'I COMMUNITY PLAN  
**OPEN HOUSE COMMENTS**

Name (Optional): \_\_\_\_\_

- Select ONE AREA to evaluate:
- Entire Westside Region
  - Kekaha
  - Hanapēpē
  - Waimea
  - 'Ele'ele/Port Allen
  - Makaweli (Kaumakani, Pakala)
  - Koke'e
  - Mānā

**LIST YOUR TOP 3 PRIORITIES  
 IN THE PLAN:**

1. We don't need to "Add a pavillion/pocket in the area behind the fire station. What we should do is add a playground and pavillion to the park that is already established.
2. First we need to get water to flow into the Waimea river again in order to control nuisance flooding
3. Heritage Resources  
 We have a center that's open to the community already. We should support what we have already.

**GENERAL  
 COMMENTS:**

Makaweli Develop what?  
 I don't support large-scale agriculture!

• We don't need anything behind the fire station unless it's at the Valley park. The space it's way too small.



WEST KAUA'I COMMUNITY PLAN  
**OPEN HOUSE SURVEY**

Name (Optional): \_\_\_\_\_

- Select ONE AREA to evaluate:
- Entire Westside Region
  - Kekaha
  - Makaweli (Kaumakani, Pakala)
  - Waimea
  - Hanapēpē
  - 'Ele'ele/Port Allen
  - Mānā
  - Koke'e

**POLICIES, GOALS & OBJECTIVES**

	STRONGLY DISAGREE		NEUTRAL		STRONGLY AGREE
<b>COMMUNITY DESIGN:</b>	1	2	3	4	5
Please Explain: _____					
<b>HAZARDS &amp; RESILIENCY:</b>	1	2	3	4	5
Please Explain: _____					
<b>SHARED SPACES:</b>	1	2	3	4	5
Please Explain: _____					
<b>HERITAGE RESOURCES:</b>	1	2	3	4	5
Please Explain: _____					
<b>ECONOMIC DEVELOPMENT:</b>	1	2	3	4	5
Please Explain: _____					
<b>TRANSPORTATION:</b>	1	2	3	4	5
Please Explain: _____					

WEST KAUA'I COMMUNITY PLAN  
**OPEN HOUSE COMMENTS**

Name (Optional): \_\_\_\_\_

- Select ONE AREA to evaluate:
- Entire Westside Region
  - Kekaha
  - Makaweli (Kaumakani, Pakala)
  - Waimea
  - Hanapēpē
  - 'Ele'ele/Port Allen
  - Mānā
  - Koke'e

<p style="text-align: center;"><b>LIST YOUR TOP 3 PRIORITIES IN THE PLAN:</b></p> <p><i>Shared Spaces</i></p> <p>1. <i>Plant &amp; maintain (Native) trees on streets and in parks.</i></p> <p>2.</p> <p>3.</p>	<p style="text-align: center;"><b>GENERAL COMMENTS:</b></p>
---	---



WEST KAUA'I COMMUNITY PLAN  
**OPEN HOUSE SURVEY**

Name (Optional): \_\_\_\_\_

- Select ONE AREA to evaluate:
- Entire Westside Region
  - Kekaha
  - Hanapēpē
  - Makaweli (Kaumakani, Pakala)
  - Waimea
  - 'Ele'ele/Port Allen
  - Koke'e
  - Mānā

**POLICIES, GOALS & OBJECTIVES**

	STRONGLY DISAGREE		NEUTRAL		STRONGLY AGREE
<b>COMMUNITY DESIGN:</b>	1	2	3	4	5
Please Explain: _____					
<b>HAZARDS &amp; RESILIENCY:</b>	1	2	3	4	5
Please Explain: _____					
<b>SHARED SPACES:</b>	1	2	3	4	5
Please Explain: _____					
<b>HERITAGE RESOURCES:</b>	1	2	3	4	5
Please Explain: _____					
<b>ECONOMIC DEVELOPMENT:</b>	1	2	3	4	5
Please Explain: _____					
<b>TRANSPORTATION:</b>	1	2	3	4	5
Please Explain: _____					

WEST KAUA'I COMMUNITY PLAN  
**OPEN HOUSE COMMENTS**

Name (Optional): PELLEGE FLORES

- Select ONE AREA to evaluate:
- Entire Westside Region
  - Kekaha
  - Hanapēpē
  - Makaweli (Kaumakani, Pakala)
  - Waimea
  - 'Ele'ele/Port Allen
  - Koke'e
  - Mānā

**LIST YOUR TOP 3 PRIORITIES  
 IN THE PLAN:**

1. NEEDS MORE OPEN  
 COMMUNITY CONVERSATIONS

2.

3.

**GENERAL  
 COMMENTS:**

WEST KAUA'I COMMUNITY PLAN  
**OPEN HOUSE SURVEY**

Name (Optional): \_\_\_\_\_

- Select ONE AREA to evaluate:
- |   |  |  |
|---|--|--|
| <input type="checkbox"/> Entire Westside Region       | <input type="checkbox"/> Kekaha            | <input type="checkbox"/> Hanapēpē            |
| <input type="checkbox"/> Makaweli (Kaumakani, Pakala) | <input checked="" type="checkbox"/> Waimea | <input type="checkbox"/> 'Ele'ele/Port Allen |
|   | <input type="checkbox"/> Koke'e            | <input type="checkbox"/> Mānā                |

**POLICIES, GOALS & OBJECTIVES**

	STRONGLY DISAGREE		NEUTRAL		STRONGLY AGREE
<b>COMMUNITY DESIGN:</b>	1	2	3	4	5
Please Explain:	MORE OPEN DISCUSSIONS ON ISSUES NEEDED				
<b>HAZARDS &amp; RESILIENCY:</b>	1	2	3	4	5
Please Explain:					
<b>SHARED SPACES:</b>	1	2	3	4	5
Please Explain:					
<b>HERITAGE RESOURCES:</b>	1	2	3	4	5
Please Explain:					
<b>ECONOMIC DEVELOPMENT:</b>	1	2	3	4	5
Please Explain:					
<b>TRANSPORTATION:</b>	1	2	3	4	5
Please Explain:					

WEST KAUA'I COMMUNITY PLAN  
**OPEN HOUSE COMMENTS**

Name (Optional): \_\_\_\_\_

- Select ONE AREA to evaluate:
- |   |  |  |
|---|--|--|
| <input type="checkbox"/> Entire Westside Region       | <input type="checkbox"/> Kekaha            | <input type="checkbox"/> Hanapēpē            |
| <input type="checkbox"/> Makaweli (Kaumakani, Pakala) | <input checked="" type="checkbox"/> Waimea | <input type="checkbox"/> 'Ele'ele/Port Allen |
|   | <input type="checkbox"/> Koke'e            | <input type="checkbox"/> Mānā                |

**LIST YOUR TOP 3 PRIORITIES  
 IN THE PLAN:**

1. REQUEST FOR 1 MORE ROUND OF OPEN CONVERSATION
  
- 2.
  
- 3.

**GENERAL  
 COMMENTS:**



WEST KAUA'I COMMUNITY PLAN  
**OPEN HOUSE SURVEY**

Name (Optional): Fletcher Park

- Select ONE AREA to evaluate:
- Kekaha
  - Hanapēpē
  - Entire Westside Region
  - Waimea
  - 'Ele'ele/Port Allen
  - Makaweli (Kaumakani, Pakala)
  - Koke'e
  - Mānā

**POLICIES, GOALS & OBJECTIVES**

STRONGLY DISAGREE

NEUTRAL

STRONGLY AGREE

**COMMUNITY DESIGN:** Please Explain: I feel overdevelopment needs to be watched here!

**HAZARDS & RESILIENCY:** Please Explain: The coastline IS my concern

**SHARED SPACES:** Please Explain: Like traffic planning. Boat access

**HERITAGE RESOURCES:** Please Explain: Support this

**ECONOMIC DEVELOPMENT:** Please Explain: NO Shrimp!! Swine & Poultry Production

**TRANSPORTATION:** Please Explain:

WEST KAUA'I COMMUNITY PLAN  
**OPEN HOUSE COMMENTS**

Name (Optional): Fletcher Park

- Select ONE AREA to evaluate:
- Kekaha
  - Hanapēpē
  - Entire Westside Region
  - Waimea
  - 'Ele'ele/Port Allen
  - Makaweli (Kaumakani, Pakala)
  - Koke'e
  - Mānā

**LIST YOUR TOP 3 PRIORITIES IN THE PLAN:**

1. Agriculture! Swine & Poultry?
2. Harbor access
3. Community Infrastructure

**GENERAL COMMENTS:**

We need more food production not chemical testines. We are not test animals!



WEST KAUA'I COMMUNITY PLAN  
**OPEN HOUSE SURVEY**

Name (Optional): \_\_\_\_\_

- Select ONE AREA to evaluate:
- Entire Westside Region
  - Kekaha
  - Hanapēpē
  - Waimea
  - 'Ele'ele/Port Allen
  - Makaweli (Kaumakani, Pakala)
  - Koke'e
  - Mānā

**POLICIES, GOALS & OBJECTIVES**

	STRONGLY DISAGREE		NEUTRAL		STRONGLY AGREE
<b>COMMUNITY DESIGN:</b>	1	2	3	4	5
Please Explain: _____					
<b>HAZARDS &amp; RESILIENCY:</b>	1	2	3	4	5
Please Explain: _____					
<b>SHARED SPACES:</b>	1	2	3	4	5
Please Explain: _____					
<b>HERITAGE RESOURCES:</b>	1	2	3	4	5
Please Explain: _____					
<b>ECONOMIC DEVELOPMENT:</b>	1	2	3	4	5
Please Explain: _____					
<b>TRANSPORTATION:</b>	1	2	3	4	5
Please Explain: _____					

WEST KAUA'I COMMUNITY PLAN  
**OPEN HOUSE COMMENTS**

Name (Optional): Amber Maha

- Select ONE AREA to evaluate:
- Entire Westside Region
  - Kekaha
  - Hanapēpē
  - Waimea
  - 'Ele'ele/Port Allen
  - Makaweli (Kaumakani, Pakala)
  - Koke'e
  - Mānā

**LIST YOUR TOP 3 PRIORITIES  
 IN THE PLAN:**

1. Hold a meeting for specifically Kapali / Polihale just like ke'e.
2. Monthly meeting on Mill for Kekaha is needed.
- 3.

**GENERAL  
 COMMENTS:**



WEST KAUA'I COMMUNITY PLAN  
**OPEN HOUSE SURVEY**

Name (Optional): \_\_\_\_\_

- Select ONE AREA to evaluate:
- |   |                                 |  |
|---|---------------------------------|--|
| <input type="checkbox"/> Entire Westside Region       | <input type="checkbox"/> Kekaha | <input type="checkbox"/> Hanapēpē            |
| <input type="checkbox"/> Makaweli (Kaumakani, Pakala) | <input type="checkbox"/> Waimea | <input type="checkbox"/> 'Ele'ele/Port Allen |
|   | <input type="checkbox"/> Koke'e | <input type="checkbox"/> Mānā                |

**POLICIES, GOALS & OBJECTIVES**

	STRONGLY DISAGREE		NEUTRAL		STRONGLY AGREE
<b>COMMUNITY DESIGN:</b>	1	2	3	4	5
Please Explain: _____					
<b>HAZARDS &amp; RESILIENCY:</b>	1	2	3	4	5
Please Explain: _____					
<b>SHARED SPACES:</b>	1	2	3	4	5
Please Explain: _____					
<b>HERITAGE RESOURCES:</b>	1	2	3	4	5
Please Explain: _____					
<b>ECONOMIC DEVELOPMENT:</b>	1	2	3	4	5
Please Explain: _____					
<b>TRANSPORTATION:</b>	1	2	3	4	5
Please Explain: _____					

WEST KAUA'I COMMUNITY PLAN  
**OPEN HOUSE COMMENTS**

Name (Optional): \_\_\_\_\_

- Select ONE AREA to evaluate:
- |   |                                 |  |
|---|---------------------------------|--|
| <input type="checkbox"/> Entire Westside Region       | <input type="checkbox"/> Kekaha | <input type="checkbox"/> Hanapēpē            |
| <input type="checkbox"/> Makaweli (Kaumakani, Pakala) | <input type="checkbox"/> Waimea | <input type="checkbox"/> 'Ele'ele/Port Allen |
|   | <input type="checkbox"/> Koke'e | <input type="checkbox"/> Mānā                |

**LIST YOUR TOP 3 PRIORITIES IN THE PLAN:** ②

1. and capable of participating in a productive discussion and that the fundamental format of a democracy, a forum, won't work.
2. The most serious result of not promoting real understanding in the planning process is superficial planning that nice layouts and high tech outreach cannot cure and lost opportunity for a genuine ~~by~~ community-based plan.
- 3.

**GENERAL COMMENTS:** ①

If the goal is to have the community understand the draft plan and give helpful input, there needs to be a community discussion where people can hear each other's questions and comments. The excuse that discussions become soapboxes for a few is a poor excuse. That will not happen with a good facilitator and good ground rules. The excuse suggests an assumption that the public is not intelligent



WEST KAUA'I COMMUNITY PLAN  
**OPEN HOUSE SURVEY**

Name (Optional): \_\_\_\_\_

- Select ONE AREA to evaluate:
- Entire Westside Region
  - Kekaha
  - Hanapēpē
  - Makaweli (Kaumakani, Pakala)
  - Waimea
  - 'Ele'ele/Port Allen
  - Koke'e
  - Mānā

**POLICIES, GOALS & OBJECTIVES**

	STRONGLY DISAGREE		NEUTRAL		STRONGLY AGREE
<b>COMMUNITY DESIGN:</b>	1	2	3	4	5
Please Explain: _____					
<b>HAZARDS &amp; RESILIENCY:</b>	1	2	3	4	5
Please Explain: _____					
<b>SHARED SPACES:</b>	1	2	3	4	5
Please Explain: _____					
<b>HERITAGE RESOURCES:</b>	1	2	3	4	5
Please Explain: _____					
<b>ECONOMIC DEVELOPMENT:</b>	1	2	3	4	5
Please Explain: _____					
<b>TRANSPORTATION:</b>	1	2	3	4	5
Please Explain: _____					

WEST KAUA'I COMMUNITY PLAN  
**OPEN HOUSE COMMENTS**

Name (Optional): Amber Malia

- Select ONE AREA to evaluate:
- Kekaha
  - Hanapēpē
  - Entire Westside Region
  - Waimea
  - 'Ele'ele/Port Allen
  - Makaweli (Kaumakani, Pakala)
  - Koke'e
  - Mānā

**LIST YOUR TOP 3 PRIORITIES  
 IN THE PLAN:**

1. Bridge for Kaunalihi Highway in Kekaha, for child and elders to walk over as there is more parking on Mountain side of highway
2. Skatepark in Hanapepe that is cemented, do not derail funds as we have volunteer and engineers ready to support from friends foundations and organizations
3. Roadwork for Polihale needs support.

**GENERAL  
 COMMENTS:**



WEST KAUA'I COMMUNITY PLAN  
**OPEN HOUSE SURVEY**

Name (Optional): \_\_\_\_\_

- Select ONE AREA to evaluate:
- Entire Westside Region
  - Kekaha
  - Hanapēpē
  - Waimea
  - 'Ele'ele/Port Allen
  - Makaweli (Kaumakani, Pakala)
  - Koke'e
  - Mānā

**POLICIES, GOALS & OBJECTIVES**

	STRONGLY DISAGREE		NEUTRAL		STRONGLY AGREE
<b>COMMUNITY DESIGN:</b>	1	2	3	4	5
Please Explain: _____					
<b>HAZARDS &amp; RESILIENCY:</b>	1	2	3	4	5
Please Explain: _____					
<b>SHARED SPACES:</b>	1	2	3	4	5
Please Explain: _____					
<b>HERITAGE RESOURCES:</b>	1	2	3	4	5
Please Explain: _____					
<b>ECONOMIC DEVELOPMENT:</b>	1	2	3	4	5
Please Explain: _____					
<b>TRANSPORTATION:</b>	1	2	3	4	5
Please Explain: _____					

WEST KAUA'I COMMUNITY PLAN  
**OPEN HOUSE COMMENTS**

Name (Optional): Amber Malra

- Select ONE AREA to evaluate:
- Entire Westside Region
  - Kekaha
  - Hanapēpē
  - Waimea
  - 'Ele'ele/Port Allen
  - Makaweli (Kaumakani, Pakala)
  - Koke'e
  - Mānā

**LIST YOUR TOP 3 PRIORITIES IN THE PLAN:**

1. where is notions/lans on cesspool septic issues, ~~waste~~ waste?
2. Wastewater ~~generant~~ <sup>management</sup> needs more detail.
3. stop sign<sup>light</sup> by boatharbor possibly. Need for tourist who run stop sign. let Boaters through to relieve some traffic. Traffic is backed up 6-9a and 2-5pm from Waimea to Boat house.

**GENERAL COMMENTS:**

WEST KAUA'I COMMUNITY PLAN  
**OPEN HOUSE SURVEY**

Name (Optional): \_\_\_\_\_

- Select ONE AREA to evaluate:
- Entire Westside Region
  - Kekaha
  - Makaweli (Kaumakani, Pakala)
  - Waimea
  - Hanapēpē
  - 'Eie'ele/Port Allen
  - Koke'e
  - Mānā

**POLICIES, GOALS & OBJECTIVES**

	STRONGLY DISAGREE		NEUTRAL		STRONGLY AGREE
<b>COMMUNITY DESIGN:</b>	1	2	3	4	5
Please Explain: _____					
<b>HAZARDS &amp; RESILIENCY:</b>	1	2	3	4	5
Please Explain: _____					
<b>SHARED SPACES:</b>	1	2	3	4	5
Please Explain: _____					
<b>HERITAGE RESOURCES:</b>	1	2	3	4	5
Please Explain: _____					
<b>ECONOMIC DEVELOPMENT:</b>	1	2	3	4	5
Please Explain: _____					
<b>TRANSPORTATION:</b>	1	2	3	4	5
Please Explain: _____					

WEST KAUA'I COMMUNITY PLAN  
**OPEN HOUSE COMMENTS**

Name (Optional): Amber Malua

- Select ONE AREA to evaluate:
- Entire Westside Region
  - Kekaha
  - Makaweli (Kaumakani, Pakala)
  - Waimea
  - Hanapēpē
  - 'Eie'ele/Port Allen
  - Koke'e
  - Mānā

LIST YOUR TOP 3 PRIORITIES IN THE PLAN:	GENERAL COMMENTS:
<ol style="list-style-type: none"> <li>1. No landfill on the mill area in Kekaha. There was word on making it landfill.</li> <li>2. What kind of business in Kaumakani? etc.</li> <li>3. Disability Parking for Pakala is needed. Reasonable size.</li> </ol>	



WEST KAUA'I COMMUNITY PLAN  
**OPEN HOUSE SURVEY**

Name (Optional): \_\_\_\_\_

- Select ONE AREA to evaluate:
- Entire Westside Region
  - Kekaha
  - Hanapēpē
  - Makaweli (Kaumakani, Pakala)
  - Waimea
  - 'Ele'ele/Port Allen
  - Koke'e
  - Mānā

**POLICIES, GOALS & OBJECTIVES**

	STRONGLY DISAGREE		NEUTRAL		STRONGLY AGREE
<b>COMMUNITY DESIGN:</b>	1	2	3	4	5
Please Explain: _____					
<b>HAZARDS &amp; RESILIENCY:</b>	1	2	3	4	5
Please Explain: _____					
<b>SHARED SPACES:</b>	1	2	3	4	5
Please Explain: _____					
<b>HERITAGE RESOURCES:</b>	1	2	3	4	5
Please Explain: _____					
<b>ECONOMIC DEVELOPMENT:</b>	1	2	3	4	5
Please Explain: _____					
<b>TRANSPORTATION:</b>	1	2	3	4	5
Please Explain: _____					

WEST KAUA'I COMMUNITY PLAN  
**OPEN HOUSE COMMENTS**

Name (Optional): Amber Malia

- Select ONE AREA to evaluate:
- Kekaha
  - Hanapēpē
  - Entire Westside Region
  - Waimea
  - 'Ele'ele/Port Allen
  - Makaweli (Kaumakani, Pakala)
  - Koke'e
  - Mānā

**LIST YOUR TOP 3 PRIORITIES  
 IN THE PLAN:**

1. Reduce congestion from boat harbor to waimea.
2. Crosswalk lights for Kekaha.
3. Heritage plan is needed for Kekaha for economic purposes.

**GENERAL  
 COMMENTS:**



WEST KAUA'I COMMUNITY PLAN  
**OPEN HOUSE SURVEY**

Name (Optional): \_\_\_\_\_

- Select ONE AREA to evaluate:
- Entire Westside Region       Kekaha       Hanapēpē  
 Makaweli (Kaumakani, Pakala)       Waimea       'Ele'ele/Port Allen  
 \_\_\_\_\_       Koke'e       Mānā

**POLICIES, GOALS & OBJECTIVES**

	STRONGLY DISAGREE			NEUTRAL			STRONGLY AGREE
	1	2		3	4		5
<b>COMMUNITY DESIGN:</b>							
Please Explain: _____							
<b>HAZARDS &amp; RESILIENCY:</b>							
Please Explain: _____							
<b>SHARED SPACES:</b>							
Please Explain: _____							
<b>HERITAGE RESOURCES:</b>							
Please Explain: _____							
<b>ECONOMIC DEVELOPMENT:</b>							
Please Explain: _____							
<b>TRANSPORTATION:</b>							
Please Explain: _____							

WEST KAUA'I COMMUNITY PLAN  
**OPEN HOUSE COMMENTS**

Name (Optional): Amber Malina

- Select ONE AREA to evaluate:
- Entire Westside Region       Kekaha       Hanapēpē  
 Makaweli (Kaumakani, Pakala)       Waimea       'Ele'ele/Port Allen  
 \_\_\_\_\_       Koke'e       Mānā

**LIST YOUR TOP 3 PRIORITIES  
 IN THE PLAN:**

1. Dredge the river in waimea and first ditch in kekaha more often.
2. There is a need for pool to teach swimming in kekaha. Large pool; Farmers, hunters don't know how to swim.
3. Add housing above water tank waimea canyon, isn't that water tank is for. It was an initial plan. It can help solve housing issues.

**GENERAL  
 COMMENTS:**

WEST KAUA'I COMMUNITY PLAN  
**OPEN HOUSE SURVEY**

Name (Optional): \_\_\_\_\_

Select ONE AREA to evaluate:

- Entire Westside Region     Kekaha     Hanapēpē  
 Makaweli (Kaumakani, Pakala)     Waimea     'Eie'ele/Port Allen  
 Koke'e     Mānā

**POLICIES, GOALS & OBJECTIVES**

	STRONGLY DISAGREE		NEUTRAL		STRONGLY AGREE
<b>COMMUNITY DESIGN:</b>	1	2	3	4	5
Please Explain: <u>FIX EXISTING STRUCTURE</u>	①				
<b>HAZARDS &amp; RESILIENCY:</b>	1	2	3	4	5
Please Explain: <u>DREDGING, DRAINAGE,</u>					⑤
<b>SHARED SPACES:</b>	1	2	3	4	5
Please Explain: <u>NO PARKING LOT</u>		②		④	
<b>HERITAGE RESOURCES:</b>	1	2	3	4	5
Please Explain: <u>SAFE THE HANAPEPE SALT PDS</u>				④	
<b>ECONOMIC DEVELOPMENT:</b>	1	2	3	4	5
Please Explain: _____		②			
<b>TRANSPORTATION:</b>	1	2	3	4	5
Please Explain: <u>NO TRAFFIC LIGHTS</u>					

WEST KAUA'I COMMUNITY PLAN  
**OPEN HOUSE COMMENTS**

Name (Optional): JANNAI CHANDLER

Select ONE AREA to evaluate:

- Entire Westside Region     Kekaha     Hanapēpē  
 Makaweli (Kaumakani, Pakala)     Waimea     'Eie'ele/Port Allen  
 Koke'e     Mānā

**LIST YOUR TOP 3 PRIORITIES IN THE PLAN:**

1. FIX DRAINAGE SYSTEM TO INCLUDE DREDGING, LEVEE, WALL, FLOOD MANAGEMENT
2. WITH INCREASE HOUSING, OR DEVELOPMENT, WHERE IS PARKING.
3. BUILD WAIMEA SPORTS COMPLEX W/ COVERAGE

**GENERAL COMMENTS:**

- CONCERNED ABOUT HOUSING DEVELOPMENT + TYPE OF STRUCTURE
- RENOVATE EXISTING STRUCTURES LIKE BATHROOMS, SAFE PLACES,
- PROVIDE BETTER DRAINAGE + FLOW OF WATER ESP. DURING FLOODING. TO INCLUDE LEVEE
- INSTALL ROUNDABOUTS FOR TRAFFIC FLOW, NO TRAFFIC LIGHTS. CONTINUE TRAFFIC FLOW
- ESTABLISH DOG PARK



WEST KAUA'I COMMUNITY PLAN  
**OPEN HOUSE SURVEY**

Name (Optional): \_\_\_\_\_

- Select ONE AREA to evaluate:
- Entire Westside Region
  - Kekaha
  - Hanapēpē
  - Makaweli (Kaumakani, Pakala)
  - Waimea
  - 'Ele'ele/Port Allen
  - Koke'e
  - Mānā

**POLICIES, GOALS & OBJECTIVES**

	STRONGLY DISAGREE		NEUTRAL		STRONGLY AGREE
<b>COMMUNITY DESIGN:</b>	1	2	3	4	5
Please Explain: _____					
<b>HAZARDS &amp; RESILIENCY:</b>	1	2	3	4	5
Please Explain: _____					
<b>SHARED SPACES:</b>	1	2	3	4	5
Please Explain: _____					
<b>HERITAGE RESOURCES:</b>	1	2	3	4	5
Please Explain: _____					
<b>ECONOMIC DEVELOPMENT:</b>	1	2	3	4	5
Please Explain: _____					
<b>TRANSPORTATION:</b>	1	2	3	4	5
Please Explain: _____					

WEST KAUA'I COMMUNITY PLAN  
**OPEN HOUSE COMMENTS**

Name (Optional): Temana

- Select ONE AREA to evaluate:
- Entire Westside Region
  - Kekaha
  - Hanapēpē
  - Makaweli (Kaumakani, Pakala)
  - Waimea
  - 'Ele'ele/Port Allen
  - Koke'e
  - Mānā

**LIST YOUR TOP 3 PRIORITIES  
 IN THE PLAN:**

1. skate park please
- 2.
- 3.

**GENERAL  
 COMMENTS:**



WEST KAUA'I COMMUNITY PLAN  
**OPEN HOUSE SURVEY**

Name (Optional): \_\_\_\_\_

- Select ONE AREA to evaluate:
- Entire Westside Region
  - Kekaha
  - Hanapēpē
  - Waimea
  - 'Ele'ele/Port Allen
  - Makaweli (Kaumakani, Pakala)
  - Koke'e
  - Mānā

**POLICIES, GOALS & OBJECTIVES**

	STRONGLY DISAGREE		NEUTRAL		STRONGLY AGREE
<b>COMMUNITY DESIGN:</b>	1	2	3	4	5
Please Explain: _____					
<b>HAZARDS &amp; RESILIENCY:</b>	1	2	3	4	5
Please Explain: _____					
<b>SHARED SPACES:</b>	1	2	3	4	5
Please Explain: _____					
<b>HERITAGE RESOURCES:</b>	1	2	3	4	5
Please Explain: _____					
<b>ECONOMIC DEVELOPMENT:</b>	1	2	3	4	5
Please Explain: _____					
<b>TRANSPORTATION:</b>	1	2	3	4	5
Please Explain: _____					

WEST KAUA'I COMMUNITY PLAN  
**OPEN HOUSE COMMENTS**

Name (Optional): Amber Meliso

- Select ONE AREA to evaluate:
- Entire Westside Region
  - Kekaha
  - Hanapēpē
  - Waimea
  - 'Ele'ele/Port Allen
  - Makaweli (Kaumakani, Pakala)
  - Koke'e
  - Mānā

**LIST YOUR TOP 3 PRIORITIES IN THE PLAN:**

1. Perpetuate Pūhukū, the house of Kaumaha in Waimea (Not Russian part), keep hawaiian heritage, tourist and residents would appreciate sense of space
2. Strengthen Kekaha w/ Art and creative hubs, influence creativity for production.
3. Ka'alani Road - use for blockage of valley water, to stop it from ~~going~~ going into saltpond. But doesn't <sup>give</sup> access for drinking

**GENERAL COMMENTS:**



WEST KAUA'I COMMUNITY PLAN  
**OPEN HOUSE SURVEY**

Name (Optional): Fletcher Parker

- Select ONE AREA to evaluate:
- Entire Westside Region
  - Kekaha
  - Hanapēpē
  - Makaweli (Kaumakani, Pakala)
  - Waimea
  - 'Eie'ele/Port Allen
  - Koke'e
  - Mānā

**POLICIES, GOALS & OBJECTIVES**

	STRONGLY DISAGREE		NEUTRAL		STRONGLY AGREE
<b>COMMUNITY DESIGN:</b>	1	2	3	4	5
Please Explain:	<u>Farmer Housing in full support. Kaumakani?!</u>				
<b>HAZARDS &amp; RESILIENCY:</b>	1	2	3	4	5
Please Explain:					
<b>SHARED SPACES:</b>	1	2	3	4	5
Please Explain:					
<b>HERITAGE RESOURCES:</b>	1	2	3	4	5
Please Explain:	<u>Food Production please !!!!!</u>				
<b>ECONOMIC DEVELOPMENT:</b>	1	2	3	4	5
Please Explain:	<u>Support Food production not Tourists as much.</u>				
<b>TRANSPORTATION:</b>	1	2	3	4	5
Please Explain:					

WEST KAUA'I COMMUNITY PLAN  
**OPEN HOUSE COMMENTS**

Name (Optional): Fletcher Parker

- Select ONE AREA to evaluate:
- Entire Westside Region
  - Kekaha
  - Hanapēpē
  - Makaweli (Kaumakani, Pakala)
  - Waimea
  - 'Eie'ele/Port Allen
  - Koke'e
  - Mānā

<p style="text-align: center;"><b>LIST YOUR TOP 3 PRIORITIES IN THE PLAN:</b></p> <ol style="list-style-type: none"> <li>1. <u>Food Production</u></li> <li>2. <u>Farmer Housing</u></li> <li>3. <u>Fair market for Producers.</u></li> </ol>	<p style="text-align: center;"><b>GENERAL COMMENTS:</b></p> <p><u>as The Population grows the food production needs to match the growth. Grow food not Science!</u></p>
---	---

WEST KAUA'I COMMUNITY PLAN  
**OPEN HOUSE SURVEY**

Name (Optional): \_\_\_\_\_

- Select ONE AREA to evaluate:
- |   |                                 |  |
|---|---------------------------------|--|
| <input type="checkbox"/> Entire Westside Region       | <input type="checkbox"/> Kekaha | <input type="checkbox"/> Hanapēpē            |
| <input type="checkbox"/> Makaweli (Kaumakani, Pakala) | <input type="checkbox"/> Waimea | <input type="checkbox"/> 'Ele'ele/Port Allen |
|   | <input type="checkbox"/> Koke'e | <input type="checkbox"/> Mānā                |

**POLICIES, GOALS & OBJECTIVES**

	STRONGLY DISAGREE		NEUTRAL		STRONGLY AGREE
<b>COMMUNITY DESIGN:</b>	1	2	3	4	5
Please Explain: _____					
<b>HAZARDS &amp; RESILIENCY:</b>	1	2	3	4	5
Please Explain: _____					
<b>SHARED SPACES:</b>	1	2	3	4	5
Please Explain: _____					
<b>HERITAGE RESOURCES:</b>	1	2	3	4	5
Please Explain: _____					
<b>ECONOMIC DEVELOPMENT:</b>	1	2	3	4	5
Please Explain: _____					
<b>TRANSPORTATION:</b>	1	2	3	4	5
Please Explain: _____					

WEST KAUA'I COMMUNITY PLAN  
**OPEN HOUSE COMMENTS**

Name (Optional): \_\_\_\_\_

- Select ONE AREA to evaluate:
- |  |                                 |  |
|--|---------------------------------|--|
| <input checked="" type="checkbox"/> Entire Westside Region | <input type="checkbox"/> Kekaha | <input type="checkbox"/> Hanapēpē            |
| <input type="checkbox"/> Makaweli (Kaumakani, Pakala)      | <input type="checkbox"/> Waimea | <input type="checkbox"/> 'Ele'ele/Port Allen |
|  | <input type="checkbox"/> Koke'e | <input type="checkbox"/> Mānā                |

**LIST YOUR TOP 3 PRIORITIES  
 IN THE PLAN:**

- 1.
  - 2.
  - 3.
- OCE in all regions  
 needs more detail  
 what does that  
 entail for current  
 residents?  
 - how will it be  
 enforced - esp w/  
 new development

**GENERAL  
 COMMENTS:**



WEST KAUA'I COMMUNITY PLAN  
**OPEN HOUSE SURVEY**

Name (Optional): \_\_\_\_\_

- Select ONE AREA to evaluate:
- Entire Westside Region
  - Kekaha
  - Hanapēpē
  - Makaweli (Kaumakani, Pakala)
  - Waimea
  - 'Ele'ele/Port Allen
  - Koke'e
  - Mānā

**POLICIES, GOALS & OBJECTIVES**

	STRONGLY DISAGREE		NEUTRAL		STRONGLY AGREE
<b>COMMUNITY DESIGN:</b>	1	2	3	4	5
Please Explain: _____					
<b>HAZARDS &amp; RESILIENCY:</b>	1	2	3	4	5
Please Explain: _____					
<b>SHARED SPACES:</b>	1	2	3	4	5
Please Explain: _____					
<b>HERITAGE RESOURCES:</b>	1	2	3	4	5
Please Explain: <u>SAVE HANAPEPE SALT BED. NO DEVELOPMENT</u>					
<b>ECONOMIC DEVELOPMENT:</b>	1	2	3	4	5
Please Explain: _____					
<b>TRANSPORTATION:</b>	1	2	3	4	5
Please Explain: <u>NO TRAFFIC LIGHTS</u>					

WEST KAUA'I COMMUNITY PLAN  
**OPEN HOUSE COMMENTS**

Name (Optional): LEONA CHANDLER

- Select ONE AREA to evaluate:
- Entire Westside Region
  - Kekaha
  - Hanapēpē
  - Makaweli (Kaumakani, Pakala)
  - Waimea
  - 'Ele'ele/Port Allen
  - Koke'e
  - Mānā

LIST YOUR TOP 3 PRIORITIES IN THE PLAN:	GENERAL COMMENTS:
<ol style="list-style-type: none"> <li>1. <u>FIX EXISTING STRUCTURES TO INCLUDE, DRAINAGE, BATHROOMS, PARKS &amp; PAVILLIONS, PIER</u></li> <li>2. <u>PRESERVE HISTORIC SITES WAIMEA THEATER, CATHOLIC CHURCH, PA'ULA'ULA</u></li> <li>3. <u>IMPROVE COMMUNITY LIGHTED CROSBWALK RRFB, STREET LIGHTS, SPORT COMPLEX COVERED,</u></li> </ol>	<ul style="list-style-type: none"> <li>- <u>DOG PARK AREA, BUILD ONE</u></li> <li>- <u>COMMUNITY EVENTS: <del>NOT</del> HOW ARE WE SUPPORTING IT W/ NEW DEVELOPMENT + PARKING. WAIMEA TOWN CELEBRATION.</u></li> </ul>



WEST KAUA'I COMMUNITY PLAN  
**OPEN HOUSE SURVEY**

Name (Optional): \_\_\_\_\_

- Select ONE AREA to evaluate:
- Entire Westside Region
  - Makaweli (Kaumakani, Pakala)
  - Kekaha
  - Waimea
  - Koke'e
  - Hanapēpē
  - 'Ele'ele/Port Allen
  - Mānā

**POLICIES, GOALS & OBJECTIVES**

	STRONGLY DISAGREE	1	2	3	4	5	STRONGLY AGREE
<b>COMMUNITY DESIGN:</b>		1	2	3	4	5	
Please Explain:	FIX EXISTING INFRASTRUCTURE, NOT AGAINST DEVELOPMENT BUT IMPROVING WHAT WE HAVE SEEMS MORE ADVANTAGEOUS THEN DEVELOP						
<b>HAZARDS &amp; RESILIENCY:</b>		1	2	3	4	5	
Please Explain:	IMPROVE DRAINAGE, DREDGING, LEVEE						
<b>SHARED SPACES:</b>		1	2	3	4	5	
Please Explain:	RENOVATE EXISTING, DEVELOP TO MAKE SAFER, MORE LIGHTS						
<b>HERITAGE RESOURCES:</b>		1	2	3	4	5	
Please Explain:	PRESERVE WAIMEA THEATER, HANAPEPE SALT BED						
<b>ECONOMIC DEVELOPMENT:</b>		1	2	3	4	5	
Please Explain:	WHAT KIND OF EXPANSION OF VISITOR ACCOMMODATION? NO NEED MORE RESTAURANTS STRATEGICALLY PLACE SIGNS TO EXISTING RESTAURANTS						
<b>TRANSPORTATION:</b>		1	2	3	4	5	
Please Explain:	NO TRAFFIC LIGHTS. <del>ADD</del> IF NECESSARY, USE ROUNDABOUTS. ADD MORE SIDEWALKS W/ RFB CROSSWALKS						

WEST KAUA'I COMMUNITY PLAN  
**OPEN HOUSE COMMENTS**

Name (Optional): CHANEL CHANDLER

- Select ONE AREA to evaluate:
- Entire Westside Region
  - Makaweli (Kaumakani, Pakala)
  - Kekaha
  - Waimea
  - Koke'e
  - Hanapēpē
  - 'Ele'ele/Port Allen
  - Mānā

**LIST YOUR TOP 3 PRIORITIES IN THE PLAN:**

1. DRAINAGE, FLOOD LEVEE, RESERVOIR, DREDGING, ~~WATER~~ WATER MANAGEMENT
2. FIX EXISTING INFRASTRUCTURE SAFE SHARED SPACES I.E. LUCY WRIGHT PARK FOR FAMILIES + CANOE CLUB ACTIVITIES
3. SUPPORT WAIMEA SPORTS COMPLEX, REDESIGN, EXPAND + COVER FOR THE HEAT

PLEASE CONTACT ME FOR WAIMEA 400 DISCUSSIONS

**GENERAL COMMENTS:**

- DOG PARK AREA
- NO STOPLIGHTS, IMPROVE FLOW OF TRAFFIC W/ ROUNDABOUTS
- BEFORE IMPROVEMENTS USE EXISTING STRUCTURES AND IMPROVE UPON IT FIRST. REHABILITATION
- DO NOT BUILD A PAVILION BEHIND FIRE STATION THERE'S ALREADY A PARK IN WAIMEA VALLEY. REHABILITATION EXISTING STRUCTURES, PLEASE
- STREET LIGHTS, INSTALL LIGHTS THROUGHOUT
- ~~HOUSING~~ HOUSING ~~PROBLEMS~~ ~~PROBLEMS~~ CAN WAIMEA HANDLE INCREASE IN POPULATION ESPECIALLY W/ EXISTING ISSUES FLOODING, TRAFFIC,
- PRESERVE WAIMEA THEATER, HISTORIC CHURCHES, PA'ULA'ULA



WEST KAUA'I COMMUNITY PLAN  
**OPEN HOUSE SURVEY**

Name (Optional): Norman Kali

- Select ONE AREA to evaluate:
- Entire Westside Region     Kekaha     Hanapēpē  
 Makaweli (Kaumakani, Pakala)     Waimea     'Ele'ele/Port Allen  
 Koke'e     Mānā

**POLICIES, GOALS & OBJECTIVES**

	STRONGLY DISAGREE		NEUTRAL		STRONGLY AGREE
<b>COMMUNITY DESIGN:</b>	1	2	3	4	5
Please Explain:	_____				
<b>HAZARDS &amp; RESILIENCY:</b>	1	2	3	4	5
Please Explain:	_____				
<b>SHARED SPACES:</b>	1	2	3	4	5
Please Explain:	<u>SHAPE! YES!</u>				
<b>HERITAGE RESOURCES:</b>	1	2	3	4	5
Please Explain:	_____				
<b>ECONOMIC DEVELOPMENT:</b>	1	2	3	4	5
Please Explain:	<u>love the idea of promoting avail. land leases to local farmers.</u>				
<b>TRANSPORTATION:</b>	1	2	3	4	5
Please Explain:	_____				

WEST KAUA'I COMMUNITY PLAN  
**OPEN HOUSE COMMENTS**

Name (Optional): Norman Kali

- Select ONE AREA to evaluate:
- Kekaha     Hanapēpē  
 Entire Westside Region     Waimea     'Ele'ele/Port Allen  
 Makaweli (Kaumakani, Pakala)     Koke'e     Mānā

**LIST YOUR TOP 3 PRIORITIES  
 IN THE PLAN:**

1. I love your shared path between kekaha and Waimea mauka of highway and adding more shade. ♡
2. I strongly disagree with phasing out cesspools.
3. I strongly disagree with adding a public or private swimming pool or splash pool.

**GENERAL  
 COMMENTS:**

In general my priority is keeping jobs on the West Side without dramatically increasing tourist presence.

The West Side is for the locals. Our secret sauce is "ugly". If we're too pretty, too promoted or too accessible, we will become over run like the rest of the island.

Mahalo!



WEST KAUA'I COMMUNITY PLAN  
**OPEN HOUSE SURVEY**

Name (Optional): Norman Kali

- Select ONE AREA to evaluate:
- Entire Westside Region
  - Kekaha
  - Hanapēpē
  - Waimea
  - 'Ele'ele/Port Allen
  - Makaweli (Kaumakani, Pakala)
  - Koke'e
  - Mānā

**POLICIES, GOALS & OBJECTIVES**

	STRONGLY DISAGREE		NEUTRAL		STRONGLY AGREE
<b>COMMUNITY DESIGN:</b>	1	2	3	4	5
Please Explain: _____					
<b>HAZARDS &amp; RESILIENCY:</b>	1	2	3	4	5
Please Explain: _____					
<b>SHARED SPACES:</b>	1	2	3	4	5
Please Explain: _____					
<b>HERITAGE RESOURCES:</b>	1	2	3	4	5
Please Explain: _____					
<b>ECONOMIC DEVELOPMENT:</b>	1	2	3	4	5
Please Explain: _____					
<b>TRANSPORTATION:</b>	1	2	3	4	5
Please Explain: <u>What "parking enforcement" are you wanting to implement or improve?</u>					

WEST KAUA'I COMMUNITY PLAN  
**OPEN HOUSE COMMENTS**

Name (Optional): Norman Kali

- Select ONE AREA to evaluate:
- Entire Westside Region
  - Kekaha
  - Hanapēpē
  - Waimea
  - 'Ele'ele/Port Allen
  - Makaweli (Kaumakani, Pakala)
  - Koke'e
  - Mānā

**LIST YOUR TOP 3 PRIORITIES IN THE PLAN:**

1. Shuttles for tourists would be great to make available but not mandatory.
2. Enforcing parking on up Koke'e I strongly disagree with. As a local I <sup>with my kids</sup> utilize that park from top to bottom and that requires parking freedom along the road.
- 3.

**GENERAL COMMENTS:**

More enforcement goes against the culture of the West Side. The West side is marked by freedom. It is our ethos. If we wanted more rules, we'd move to Oahu or the mainland.

Mahalo.



WEST KAUA'I COMMUNITY PLAN  
**OPEN HOUSE SURVEY**

Name (Optional): Norman Kali

- Select ONE AREA to evaluate:
- |   |                                 |  |
|---|---------------------------------|--|
| <input type="checkbox"/> Entire Westside Region       | <input type="checkbox"/> Kekaha | <input type="checkbox"/> Hanapēpē            |
| <input type="checkbox"/> Makaweli (Kaumakani, Pakala) | <input type="checkbox"/> Waimea | <input type="checkbox"/> 'Ele'ele/Port Allen |
|   | <input type="checkbox"/> Koke'e | <input checked="" type="checkbox"/> Mānā     |

**POLICIES, GOALS & OBJECTIVES**

	STRONGLY DISAGREE		NEUTRAL		STRONGLY AGREE
<b>COMMUNITY DESIGN:</b>	1	2	3	4	5
Please Explain: _____					
<b>HAZARDS &amp; RESILIENCY:</b>	1	2	3	4	5
Please Explain: _____					
<b>SHARED SPACES:</b>	1	2	3	4	5
Please Explain: _____					
<b>HERITAGE RESOURCES:</b>	1	2	3	4	5
Please Explain: _____					
<b>ECONOMIC DEVELOPMENT:</b>	1	2	3	4	5
Please Explain: _____					
<b>TRANSPORTATION:</b>	1	2	3	4	5
Please Explain: _____					

WEST KAUA'I COMMUNITY PLAN  
**OPEN HOUSE COMMENTS**

Name (Optional): Norman Kali

- Select ONE AREA to evaluate:
- |   |                                 |  |
|---|---------------------------------|--|
| <input type="checkbox"/> Entire Westside Region       | <input type="checkbox"/> Kekaha | <input type="checkbox"/> Hanapēpē            |
| <input type="checkbox"/> Makaweli (Kaumakani, Pakala) | <input type="checkbox"/> Waimea | <input type="checkbox"/> 'Ele'ele/Port Allen |
|   | <input type="checkbox"/> Koke'e | <input checked="" type="checkbox"/> Mānā     |

**LIST YOUR TOP 3 PRIORITIES  
 IN THE PLAN:**

1. *Keep Polihale raw and untouched.*
2. *Allow local vehicles on sand.*
3. *Do not pave road.*

**GENERAL  
 COMMENTS:**

*Polihale is a special place for locals. Families have been going there and camping together out of the back of their pick-up trucks for generations now. "Improving" Polihale will only "improve" things for tourists and hurt the local community. Please leave it alone.  
 Mahalo.*



WEST KAUA'I COMMUNITY PLAN  
**OPEN HOUSE SURVEY**

Name (Optional): \_\_\_\_\_

- Select ONE AREA to evaluate:
- Entire Westside Region
  - Kekaha
  - Makaweli (Kaumakani, Pakala)
  - Waimea
  - Koke'e
  - Hanapēpē
  - 'Ele'ele/Port Allen
  - Mānā

**POLICIES, GOALS & OBJECTIVES**

	STRONGLY DISAGREE		NEUTRAL		STRONGLY AGREE
<b>COMMUNITY DESIGN:</b>	1	2	3	4	5
Please Explain:	FIX EXISTING INFRASTRUCTURES IN WAIMEA				
<b>HAZARDS &amp; RESILIENCY:</b>	1	2	3	4	5
Please Explain:	YOU NEED MORE COMMUNITY DISCUSSIONS				
<b>SHARED SPACES:</b>	1	2	3	4	5
Please Explain:	SOME DEVELOPMENT IS VERY UNNECESSARY				
<b>HERITAGE RESOURCES:</b>	1	2	3	4	5
Please Explain:	I WOULD LIKE TO KNOW MORE SPECIFIC DETAIL ON PROJECTS AND DESIGNS.				
<b>ECONOMIC DEVELOPMENT:</b>	1	2	3	4	5
Please Explain:	I WANT TO KNOW MORE SPECIFIC DETAILS ON DESIGNS.				
<b>TRANSPORTATION:</b>	1	2	3	4	5
Please Explain:	ALLEVIATE TRAFFIC CONGESTION. ROAD FIXTURES. EX. ROUND ABOUTS				

WEST KAUA'I COMMUNITY PLAN  
**OPEN HOUSE COMMENTS**

Name (Optional): \_\_\_\_\_

- Select ONE AREA to evaluate:
- Entire Westside Region
  - Kekaha
  - Makaweli (Kaumakani, Pakala)
  - Waimea
  - Koke'e
  - Hanapēpē
  - 'Ele'ele/Port Allen
  - Mānā

**LIST YOUR TOP 3 PRIORITIES IN THE PLAN:**

1. FIX EXISTING INFRASTRUCTURES  
 - DRAINAGE IN WAIMEA
2. DREDGE WAIME RIVER  
~~DRAINAGE IN WAIMEA~~  
 - SO MANY FLOODS,  
 - LOTS OF PEOPLE GETTING SICK FROM THE WATER.
3. DO NOT TAKE AWAY OUR PAIKAI  
 - SALT BEDS HAVE BEEN AFFECT OF MANY FAMILIES.

WE NEED ANOTHER ROUND OR SESSION FOR OPEN **GENERAL DISCUSSIONS**. AT A **COMMENTS: REASONABLE DATE TIME!!**

IMPROVE WAIMEA COMMUNITY EXISTING FACILITIES.

FIX WATER DRAINAGE  
 ↳ WAIMEA BRIDGE NEEDS MAINTENANCE THE ROCK WALL

DO NOT HAVE A PAVILION BUILT BEHIND WAIME FIRE STATION.

REUTILIZING WAIMEA MILL - SAFER FOR COMMUNITY. FOR EVENTS. IMPROVE AND MAINTAIN HISTORIC SITE.

- WANT WAIMEA COMMUNITY TO STRIVE WITH LOCAL HOMEOWNERS/BUSINESS OWNERS WITHOUT THE TOWN TURNING INTO A VERY CONGESTED TOWN.



WEST KAUA'I COMMUNITY PLAN  
**OPEN HOUSE SURVEY**

Name (Optional): \_\_\_\_\_

- Select ONE AREA to evaluate:
- Entire Westside Region
  - Kekaha
  - Hanapēpē
  - Waimea
  - 'Ele'ele/Port Allen
  - Makaweli (Kaumakani, Pakala)
  - Koke'e
  - Mānā

**POLICIES, GOALS & OBJECTIVES**

	STRONGLY DISAGREE		NEUTRAL		STRONGLY AGREE
<b>COMMUNITY DESIGN:</b>	1	2	3	4	5
Please Explain: _____					
<b>HAZARDS &amp; RESILIENCY:</b>	1	2	3	4	5
Please Explain: _____					
<b>SHARED SPACES:</b>	1	2	3	4	5
Please Explain: _____					
<b>HERITAGE RESOURCES:</b>	1	2	3	4	5
Please Explain: _____					
<b>ECONOMIC DEVELOPMENT:</b>	1	2	3	4	5
Please Explain: _____					
<b>TRANSPORTATION:</b>	1	2	3	4	5
Please Explain: _____					

WEST KAUA'I COMMUNITY PLAN  
**OPEN HOUSE COMMENTS**

Name (Optional): Kapono Chong - Hanalei

- Select ONE AREA to evaluate:
- Entire Westside Region
  - Kekaha
  - Hanapēpē
  - Waimea
  - 'Ele'ele/Port Allen
  - Makaweli (Kaumakani, Pakala)
  - Koke'e
  - Mānā

**LIST YOUR TOP 3 PRIORITIES  
 IN THE PLAN:**

1. Increased shared spaces for promoting physical activity. Westside bike, walk, skate path similar to Kapaa
2. Increase locally based sustainable agriculture development
3. Revamp Russian Fort into a learning center attractive to locals and visitors

**GENERAL  
 COMMENTS:**

WEST KAUA'I COMMUNITY PLAN  
**OPEN HOUSE SURVEY**

Name (Optional): \_\_\_\_\_

- Select ONE AREA to evaluate:
- |   |                                 |  |
|---|---------------------------------|--|
| <input type="checkbox"/> Entire Westside Region       | <input type="checkbox"/> Kekaha | <input type="checkbox"/> Hanapēpē            |
| <input type="checkbox"/> Makaweli (Kaumakani, Pakala) | <input type="checkbox"/> Waimea | <input type="checkbox"/> 'Eie/eie/Port Allen |
|   | <input type="checkbox"/> Koke'e | <input type="checkbox"/> Mānā                |

**POLICIES, GOALS & OBJECTIVES**

	STRONGLY DISAGREE		NEUTRAL		STRONGLY AGREE
<b>COMMUNITY DESIGN:</b>	1	2	3	4	5
Please Explain: _____					
<b>HAZARDS &amp; RESILIENCY:</b>	1	2	3	4	5
Please Explain: _____					
<b>SHARED SPACES:</b>	1	2	3	4	5
Please Explain: _____					
<b>HERITAGE RESOURCES:</b>	1	2	3	4	5
Please Explain: _____					
<b>ECONOMIC DEVELOPMENT:</b>	1	2	3	4	5
Please Explain: _____					
<b>TRANSPORTATION:</b>	1	2	3	4	5
Please Explain: _____					

WEST KAUA'I COMMUNITY PLAN  
**OPEN HOUSE COMMENTS**

Name (Optional): \_\_\_\_\_

- Select ONE AREA to evaluate:
- |   |                                 |  |
|---|---------------------------------|--|
| <input type="checkbox"/> Entire Westside Region       | <input type="checkbox"/> Kekaha | <input type="checkbox"/> Hanapēpē            |
| <input type="checkbox"/> Makaweli (Kaumakani, Pakala) | <input type="checkbox"/> Waimea | <input type="checkbox"/> 'Eie/eie/Port Allen |
|   | <input type="checkbox"/> Koke'e | <input type="checkbox"/> Mānā                |

LIST YOUR TOP 3 PRIORITIES IN THE PLAN:	GENERAL COMMENTS:
1. Traffic in Waimea Plan	how will it be controlled - area of new homes by Telic Center
2. Kekaha Mill Plan	what's happening - progress
3. Waimea Sports Complex (new)	more info when available



WEST KAUA'I COMMUNITY PLAN  
**OPEN HOUSE SURVEY**

Name (Optional): \_\_\_\_\_

Select ONE AREA to evaluate:

<input type="checkbox"/> Entire Westside Region	<input type="checkbox"/> Kekaha	<input type="checkbox"/> Hanapēpē
<input type="checkbox"/> Makaweli (Kaumakani, Pakala)	<input checked="" type="checkbox"/> Waimea	<input type="checkbox"/> 'Ele'ele/Port Allen
	<input type="checkbox"/> Koke'e	<input type="checkbox"/> Mānā

**POLICIES, GOALS & OBJECTIVES**

	STRONGLY DISAGREE		NEUTRAL		STRONGLY AGREE
<b>COMMUNITY DESIGN:</b>	1	2	3	4	5
Please Explain:	<i>Not noticing too much change in design</i>				
<b>HAZARDS &amp; RESILIENCY:</b>	1	2	3	4	5
Please Explain:					
<b>SHARED SPACES:</b>	1	2	3	4	5
Please Explain:					
<b>HERITAGE RESOURCES:</b>	1	2	3	4	5
Please Explain:					
<b>ECONOMIC DEVELOPMENT:</b>	1	2	3	4	5
Please Explain:					
<b>TRANSPORTATION:</b>	1	2	3	4	5
Please Explain:					

WEST KAUA'I COMMUNITY PLAN  
**OPEN HOUSE COMMENTS**

Name (Optional): \_\_\_\_\_

Select ONE AREA to evaluate:

<input type="checkbox"/> Entire Westside Region	<input type="checkbox"/> Kekaha	<input type="checkbox"/> Hanapēpē
<input type="checkbox"/> Makaweli (Kaumakani, Pakala)	<input checked="" type="checkbox"/> Waimea	<input type="checkbox"/> 'Ele'ele/Port Allen
	<input type="checkbox"/> Koke'e	<input type="checkbox"/> Mānā

<p style="text-align: center;"><b>LIST YOUR TOP 3 PRIORITIES IN THE PLAN:</b></p> <ol style="list-style-type: none"> <li>1. <i>Traffic at Waimea Canyon Drive / Kaumakani needs a traffic light.</i></li> <li>2. <i>Traffic in waimea midday is horrible.</i></li> <li>3. <del>_____</del> <i>I wanted to see more pedestrian paths, street improvements in Waimea town.</i></li> </ol>	<p style="text-align: center;"><b>GENERAL COMMENTS:</b></p> <p><i>I would like to see more walking paths, parks with playgrounds etc in Waimea</i></p>
---	--



WEST KAUA'I COMMUNITY PLAN  
**OPEN HOUSE SURVEY**

Name (Optional): Jason Phillips

- Select ONE AREA to evaluate:
- Entire Westside Region
  - Kekaha
  - Hanapēpē
  - Makaweli (Kaumakani, Pakala)
  - Waimea
  - 'Ele'ele/Port Allen
  - Koke'e
  - Mānā

**POLICIES, GOALS & OBJECTIVES**

	STRONGLY DISAGREE		NEUTRAL		STRONGLY AGREE
<b>COMMUNITY DESIGN:</b> <u>Skate Park</u>	1	2	3	4	5
Please Explain: _____					
<b>HAZARDS &amp; RESILIENCY:</b>	1	2	3	4	5
Please Explain: _____					
<b>SHARED SPACES:</b> <u>Skate Park</u>	1	2	3	4	5
Please Explain: _____					
<b>HERITAGE RESOURCES:</b>	1	2	3	4	5
Please Explain: _____					
<b>ECONOMIC DEVELOPMENT:</b>	1	2	3	4	5
Please Explain: _____					
<b>TRANSPORTATION:</b>	1	2	3	4	5
Please Explain: _____					

WEST KAUA'I COMMUNITY PLAN  
**OPEN HOUSE COMMENTS**

Name (Optional): \_\_\_\_\_

- Select ONE AREA to evaluate:
- Entire Westside Region
  - Kekaha
  - Hanapēpē
  - Makaweli (Kaumakani, Pakala)
  - Waimea
  - 'Ele'ele/Port Allen
  - Koke'e
  - Mānā

**LIST YOUR TOP 3 PRIORITIES  
 IN THE PLAN:**

1. Skate Park
2. Skate Park
3. Skate Park

**GENERAL  
 COMMENTS:**

Please listen;  
We need a Skate Park  
A state of the Art  
Skate Park



WEST KAUA'I COMMUNITY PLAN  
**OPEN HOUSE SURVEY**

Name (Optional): \_\_\_\_\_

- Select ONE AREA to evaluate:
- Entire Westside Region
  - Kekaha
  - Hanapēpē
  - Waimea
  - 'Eie'ele/Port Allen
  - Makaweli (Kaumakani, Pakala)
  - Koke'e
  - Mānā

**POLICIES, GOALS & OBJECTIVES**

	STRONGLY DISAGREE		NEUTRAL		STRONGLY AGREE
	1	2	3	4	5
<b>COMMUNITY DESIGN:</b>				4	
Please Explain:	Shouldn't remove whole Kawa; <del>whole</del> Kawa holds boundaries for cultural practices.				
<b>HAZARDS &amp; RESILIENCY:</b>				4	
Please Explain:	Encourage if you can't drive sand don't.				
<b>SHARED SPACES:</b>				4	
Please Explain:	In some point, the kawa actually holds boundaries, some paths aren't meant to be crossed.				
<b>HERITAGE RESOURCES:</b>				4	
Please Explain:	Be sure to work close with the families that have purpose there. There are a <del>small</del> few.				
<b>ECONOMIC DEVELOPMENT:</b>				4	
Please Explain:	Continue to keep <sup>the road to</sup> Polihale State Park the way it is to stress that it shouldn't always be reached.				
<b>TRANSPORTATION:</b>			3		
Please Explain:	Put up signs. <del>Business hours</del> Have you get Polihale sand heat on a good day in the middle of the day?				

WEST KAUA'I COMMUNITY PLAN  
**OPEN HOUSE COMMENTS**

Name (Optional): \_\_\_\_\_

- Select ONE AREA to evaluate:
- Entire Westside Region
  - Kekaha
  - Hanapēpē
  - Waimea
  - 'Eie'ele/Port Allen
  - Makaweli (Kaumakani, Pakala)
  - Koke'e
  - Mānā

**LIST YOUR TOP 3 PRIORITIES IN THE PLAN:**

1. Salt Pans -  
 → Preservation ~~and~~ continuation of use
2. Relocation of Burns Field airport  
 → That area would make a great parking lot & park for all families & visitors.
3. ~~Relocation of Burns Field airport~~  
 Get rid of that damn airport.

**GENERAL COMMENTS:**

"For the plans of tomorrow must benefit the seven generations coming after me or I have ~~failed~~ <sup>FAILED</sup> as an upper generation to pass down the knowledge that I have gained from my kūpuna."



WEST KAUA'I COMMUNITY PLAN  
**OPEN HOUSE SURVEY**

Name (Optional): \_\_\_\_\_

- Select ONE AREA to evaluate:
- Entire Westside Region
  - Kekaha
  - Hanapēpē
  - Waimea
  - 'Ele'ele/Port Allen
  - Makaweli (Kaumakani, Pakala)
  - Koke'e
  - Mānā

**POLICIES, GOALS & OBJECTIVES**

	STRONGLY DISAGREE		NEUTRAL		STRONGLY AGREE
<b>COMMUNITY DESIGN:</b>	1	2	3	4	5
Please Explain: _____					
<b>HAZARDS &amp; RESILIENCY:</b>	1	2	3	4	5
Please Explain: _____					
<b>SHARED SPACES:</b>	1	2	3	4	5
Please Explain: _____					
<b>HERITAGE RESOURCES:</b>	1	2	3	4	5
Please Explain: _____					
<b>ECONOMIC DEVELOPMENT:</b>	1	2	3	4	5
Please Explain: _____					
<b>TRANSPORTATION:</b>	1	2	3	4	5
Please Explain: _____					

WEST KAUA'I COMMUNITY PLAN  
**OPEN HOUSE COMMENTS**

Name (Optional): \_\_\_\_\_

- Select ONE AREA to evaluate:
- Entire Westside Region
  - Kekaha
  - Hanapēpē
  - Waimea
  - 'Ele'ele/Port Allen
  - Makaweli (Kaumakani, Pakala)
  - Koke'e
  - Mānā

**LIST YOUR TOP 3 PRIORITIES  
 IN THE PLAN:**

1. The highway is on an actively eroding shoreline
- 2.
- 3.

**GENERAL  
 COMMENTS:**

The highway should be moved behind Kekaha in the agricultural area

GORDON LABEIZ  
 SURFRIDER FOUNDATION



WEST KAUA'I COMMUNITY PLAN  
**OPEN HOUSE SURVEY**

Name (Optional): \_\_\_\_\_

- Select ONE AREA to evaluate:
- |   |                                 |  |
|---|---------------------------------|--|
| <input type="checkbox"/> Entire Westside Region       | <input type="checkbox"/> Kekaha | <input type="checkbox"/> Hanapēpē            |
| <input type="checkbox"/> Makaweli (Kaumakani, Pakala) | <input type="checkbox"/> Waimea | <input type="checkbox"/> 'Ele'ele/Port Allen |
|   | <input type="checkbox"/> Koke'e | <input type="checkbox"/> Mānā                |

**POLICIES, GOALS & OBJECTIVES**

	STRONGLY DISAGREE		NEUTRAL		STRONGLY AGREE
	1	2	3	4	5
<b>COMMUNITY DESIGN:</b>					
Please Explain: _____					
<b>HAZARDS &amp; RESILIENCY:</b>					
Please Explain: _____					
<b>SHARED SPACES:</b>	1	2	3	4	5
Please Explain: _____					
<b>HERITAGE RESOURCES:</b>			3		
Please Explain: _____					
<b>ECONOMIC DEVELOPMENT:</b>					
Please Explain: _____					
<b>TRANSPORTATION:</b>					
Please Explain: _____					

WEST KAUA'I COMMUNITY PLAN  
**OPEN HOUSE COMMENTS**

Name (Optional): \_\_\_\_\_

- Select ONE AREA to evaluate:
- |  |                                 |  |
|--|---------------------------------|--|
| <input checked="" type="checkbox"/> Entire Westside Region | <input type="checkbox"/> Kekaha | <input type="checkbox"/> Hanapēpē            |
| <input type="checkbox"/> Makaweli (Kaumakani, Pakala)      | <input type="checkbox"/> Waimea | <input type="checkbox"/> 'Ele'ele/Port Allen |
|  | <input type="checkbox"/> Koke'e | <input type="checkbox"/> Mānā                |

**LIST YOUR TOP 3 PRIORITIES  
 IN THE PLAN:**

1. Protecting Paa Kuu  
 - Moving the air port to Iihue
2. Speed bumps on Hanapepe ex. Anahola granola rd. before the bridge.
3. Finishing construction / rebuild of the Hanapepe bridge

**GENERAL COMMENTS:**

- Paid parking in the park for visitors behind fire station for art night = \$ goes to community
- Parks for skate, play, grow = Hanapepe
- What about the rocky area west of the river mouth?

WEST KAUA'I COMMUNITY PLAN  
**OPEN HOUSE SURVEY**

Name (Optional): \_\_\_\_\_

- Select ONE AREA to evaluate:
- Entire Westside Region
  - Kekaha
  - Hanapēpē
  - Makaweli (Kaumakani, Pakala)
  - Waimea
  - 'Ele'ele/Port Allen
  - Koke'e
  - Mānā

**POLICIES, GOALS & OBJECTIVES**

	STRONGLY DISAGREE		NEUTRAL		STRONGLY AGREE
<b>COMMUNITY DESIGN:</b>	1	2	3	4	5
Please Explain: _____					
<b>HAZARDS &amp; RESILIENCY:</b>	1	2	3	4	5
Please Explain: _____					
<b>SHARED SPACES:</b>	1	2	3	4	5
Please Explain: _____					
<b>HERITAGE RESOURCES:</b>	1	2	3	4	5
Please Explain: _____					
<b>ECONOMIC DEVELOPMENT:</b>	1	2	3	4	5
Please Explain: _____					
<b>TRANSPORTATION:</b>	1	2	3	4	5
Please Explain: _____					

WEST KAUA'I COMMUNITY PLAN  
**OPEN HOUSE COMMENTS**

Name (Optional): DAVID SOMERS

- Select ONE AREA to evaluate:
- Entire Westside Region
  - Kekaha
  - Hanapēpē
  - Makaweli (Kaumakani, Pakala)
  - Waimea
  - 'Ele'ele/Port Allen
  - Koke'e
  - Mānā

**LIST YOUR TOP 3 PRIORITIES  
 IN THE PLAN:**

1.

2.

3.

**GENERAL  
 COMMENTS:**

Plan housing where the  
 Jobs are to reduce  
 Traffic.



WEST KAUA'I COMMUNITY PLAN  
**OPEN HOUSE SURVEY**

Name (Optional): Fletcher Parker

- Select ONE AREA to evaluate:
- Entire Westside Region
  - Kekaha
  - Hanapēpē
  - Waimea
  - 'Ele'ele/Port Allen
  - Makaweli (Kaumakani, Pakala)
  - Koke'e
  - Mānā

**POLICIES, GOALS & OBJECTIVES**

	STRONGLY DISAGREE		NEUTRAL		STRONGLY AGREE
<b>COMMUNITY DESIGN:</b>	1	2	3	4	5
Please Explain: _____					
<b>HAZARDS &amp; RESILIENCY:</b>	1	2	3	4	5
Please Explain: _____					
<b>SHARED SPACES:</b>	1	2	3	4	5
Please Explain: _____					
<b>HERITAGE RESOURCES:</b>	1	2	3	4	5
Please Explain: _____					
<b>ECONOMIC DEVELOPMENT:</b>	1	2	3	4	5
Please Explain: _____					
<b>TRANSPORTATION:</b>	1	2	3	4	5
Please Explain: _____					

WEST KAUA'I COMMUNITY PLAN  
**OPEN HOUSE COMMENTS**

Name (Optional): Fletcher Parker

- Select ONE AREA to evaluate:
- Entire Westside Region
  - Kekaha
  - Hanapēpē
  - Waimea
  - 'Ele'ele/Port Allen
  - Makaweli (Kaumakani, Pakala)
  - Koke'e
  - Mānā

**LIST YOUR TOP 3 PRIORITIES IN THE PLAN:**

1. Making sure Food Production is still in this area.
2. Congestion concerns
3. "agrotourism" being directed to tourists and minimal local priority.

**GENERAL COMMENTS:**

Over development of this area for industrial development needs to be watched.



WEST KAUA'I COMMUNITY PLAN  
**OPEN HOUSE SURVEY**

Name (Optional): \_\_\_\_\_

- Select ONE AREA to evaluate:
- Entire Westside Region
  - Kekaha
  - Hanapēpē
  - Waimea
  - 'Ele'ele/Port Allen
  - Makaweli (Kaumakani, Pakala)
  - Koke'e
  - Mānā

**POLICIES, GOALS & OBJECTIVES**

	STRONGLY DISAGREE		NEUTRAL		STRONGLY AGREE
<b>COMMUNITY DESIGN:</b>	1	2	3	4	5
Please Explain: _____					
<b>HAZARDS &amp; RESILIENCY:</b>	1	2	3	4	5
Please Explain: _____					
<b>SHARED SPACES:</b>	1	2	3	4	5
Please Explain: _____					
<b>HERITAGE RESOURCES:</b>	1	2	3	4	5
Please Explain: _____					
<b>ECONOMIC DEVELOPMENT:</b>	1	2	3	4	5
Please Explain: _____					
<b>TRANSPORTATION:</b>	1	2	3	4	5
Please Explain: _____					

WEST KAUA'I COMMUNITY PLAN  
**OPEN HOUSE COMMENTS**

Name (Optional): \_\_\_\_\_

- Select ONE AREA to evaluate:
- Entire Westside Region
  - Kekaha
  - Hanapēpē
  - Waimea
  - 'Ele'ele/Port Allen
  - Makaweli (Kaumakani, Pakala)
  - Koke'e
  - Mānā

<p><b>LIST YOUR TOP 3 PRIORITIES IN THE PLAN:</b></p> <ol style="list-style-type: none"> <li>1. please make a skate</li> <li>2.</li> <li>3. park in hanappe</li> </ol>	<p><b>GENERAL COMMENTS:</b></p>
--	---------------------------------

WEST KAUA'I COMMUNITY PLAN  
**OPEN HOUSE SURVEY**

Name (Optional): \_\_\_\_\_

- Select ONE AREA to evaluate:
- Entire Westside Region
  - Kekaha
  - Hanapēpē
  - Makaweli (Kaumakani, Pakala)
  - Waimea
  - 'Ele'ele/Port Allen
  - Koke'e
  - Mānā

**POLICIES, GOALS & OBJECTIVES**

	STRONGLY DISAGREE		NEUTRAL		STRONGLY AGREE
<b>COMMUNITY DESIGN:</b>	1	2	3	4	5
Please Explain: _____					
<b>HAZARDS &amp; RESILIENCY:</b>	1	2	3	4	5
Please Explain: _____					
<b>SHARED SPACES:</b>	1	2	3	4	5
Please Explain: _____					
<b>HERITAGE RESOURCES:</b>	1	2	3	4	5
Please Explain: _____					
<b>ECONOMIC DEVELOPMENT:</b>	1	2	3	4	5
Please Explain: _____					
<b>TRANSPORTATION:</b>	1	2	3	4	5
Please Explain: _____					

WEST KAUA'I COMMUNITY PLAN  
**OPEN HOUSE COMMENTS**

Name (Optional): \_\_\_\_\_

- Select ONE AREA to evaluate:
- Entire Westside Region
  - Kekaha
  - Hanapēpē
  - Makaweli (Kaumakani, Pakala)
  - Waimea
  - 'Ele'ele/Port Allen
  - Koke'e
  - Mānā

**LIST YOUR TOP 3 PRIORITIES  
 IN THE PLAN:**

1. BMX Park
  
2. Volleyball court
  
3. Baseball ~~fields~~

**GENERAL  
 COMMENTS:**



WEST KAUA'I COMMUNITY PLAN  
**OPEN HOUSE SURVEY**

Name (Optional): \_\_\_\_\_

Select ONE AREA to evaluate:

- Entire Westside Region
  Kekaha
  Hanapēpē  
 Makaweli (Kaumakani, Pakala)
  Waimea
  'Ele'ele/Port Allen  
 Koke'e
  Mānā

**POLICIES, GOALS & OBJECTIVES**

	STRONGLY DISAGREE			NEUTRAL			STRONGLY AGREE
	1	2		3	4		5
<b>COMMUNITY DESIGN:</b>							
Please Explain: _____							
<b>HAZARDS &amp; RESILIENCY:</b>							
Please Explain: _____							
<b>SHARED SPACES:</b>							
Please Explain: _____							
<b>HERITAGE RESOURCES:</b>							
Please Explain: _____							
<b>ECONOMIC DEVELOPMENT:</b>							
Please Explain: _____							
<b>TRANSPORTATION:</b>							
Please Explain: _____							

WEST KAUA'I COMMUNITY PLAN  
**OPEN HOUSE COMMENTS**

Name (Optional): \_\_\_\_\_

Select ONE AREA to evaluate:

- Entire Westside Region
  Kekaha
  Hanapēpē  
 Makaweli (Kaumakani, Pakala)
  Waimea
  'Ele'ele/Port Allen  
 Koke'e
  Mānā

**LIST YOUR TOP 3 PRIORITIES  
 IN THE PLAN:**

1. Skate Parks
2. Maintain and upgrade Existing parks Polihouhe
3. Keeping the historical Heritage alive

**GENERAL  
 COMMENTS:**

Development of the Mill sites is interesting and could help bring Dollars and life to the area.



WEST KAUA'I COMMUNITY PLAN  
**OPEN HOUSE SURVEY**

Name (Optional): \_\_\_\_\_

- Select ONE AREA to evaluate:
- Entire Westside Region
  - Kekaha
  - Hanapēpē
  - Waimea
  - 'Ele'ele/Port Allen
  - Makaweli (Kaumakani, Pakala)
  - Koke'e
  - Mānā

**POLICIES, GOALS & OBJECTIVES**

	STRONGLY DISAGREE		NEUTRAL		STRONGLY AGREE
<b>COMMUNITY DESIGN:</b>	1	2	3	4	5
Please Explain: _____					
<b>HAZARDS &amp; RESILIENCY:</b>	1	2	3	4	5
Please Explain: _____					
<b>SHARED SPACES:</b>	1	2	3	4	5
Please Explain: _____					
<b>HERITAGE RESOURCES:</b>	1	2	3	4	5
Please Explain: _____					
<b>ECONOMIC DEVELOPMENT:</b>	1	2	3	4	5
Please Explain: _____					
<b>TRANSPORTATION:</b>	1	2	3	4	5
Please Explain: _____					

WEST KAUA'I COMMUNITY PLAN  
**OPEN HOUSE COMMENTS**

Name (Optional): \_\_\_\_\_

- Select ONE AREA to evaluate:
- Entire Westside Region
  - Kekaha
  - Hanapēpē
  - Waimea
  - 'Ele'ele/Port Allen
  - Makaweli (Kaumakani, Pakala)
  - Koke'e
  - Mānā

**LIST YOUR TOP 3 PRIORITIES  
 IN THE PLAN:**

1. a skate park
2. more transit
3. protect salt beds

**GENERAL  
 COMMENTS:**

WEST KAUA'I COMMUNITY PLAN  
**OPEN HOUSE SURVEY**

Name (Optional): \_\_\_\_\_

- Select ONE AREA to evaluate:
- Entire Westside Region
  - Kekaha
  - Hanapēpē
  - Waimea
  - 'Ele'ele/Port Allen
  - Makaweli (Kaumakani, Pakala)
  - Koke'e
  - Mānā

**POLICIES, GOALS & OBJECTIVES**

	STRONGLY DISAGREE		NEUTRAL		STRONGLY AGREE
<b>COMMUNITY DESIGN:</b>	1	2	3	4	5
Please Explain: _____	Celebrate the community				
<b>HAZARDS &amp; RESILIENCY:</b>	1	2	3	4	5
Please Explain: _____					
<b>SHARED SPACES:</b>	1	2	3	4	5
Please Explain: _____	Safe, Clean, for all				
<b>HERITAGE RESOURCES:</b>	1	2	3	4	5
Please Explain: _____					
<b>ECONOMIC DEVELOPMENT:</b>	1	2	3	4	5
Please Explain: _____	What jobs? EDUCATION				
<b>TRANSPORTATION:</b>	1	2	3	4	5
Please Explain: _____					

WEST KAUA'I COMMUNITY PLAN  
**OPEN HOUSE COMMENTS**

Name (Optional): \_\_\_\_\_

- Select ONE AREA to evaluate:
- Entire Westside Region
  - Kekaha
  - Hanapēpē
  - Waimea
  - 'Ele'ele/Port Allen
  - Makaweli (Kaumakani, Pakala)
  - Koke'e
  - Mānā

**LIST YOUR TOP 3 PRIORITIES  
 IN THE PLAN:**

1. Skate Park
2. Open Spaces
3. NO hotels or Resorts

**GENERAL  
 COMMENTS:**

Invest into  
 Education  
 Consider the  
 Schools



WEST KAUA'I COMMUNITY PLAN  
**OPEN HOUSE SURVEY**

Name (Optional): \_\_\_\_\_

- Select ONE AREA to evaluate:
- |   |                                 |  |
|---|---------------------------------|--|
| <input type="checkbox"/> Entire Westside Region       | <input type="checkbox"/> Kekaha | <input type="checkbox"/> Hanapēpē            |
| <input type="checkbox"/> Makaweli (Kaumakani, Pakala) | <input type="checkbox"/> Waimea | <input type="checkbox"/> 'Ele'ele/Port Allen |
|   | <input type="checkbox"/> Koke'e | <input type="checkbox"/> Mānā                |

**POLICIES, GOALS & OBJECTIVES**

	STRONGLY DISAGREE		NEUTRAL		STRONGLY AGREE
	1	2	3	4	5
<b>COMMUNITY DESIGN:</b>					
Please Explain: _____					
<b>HAZARDS &amp; RESILIENCY:</b>					
Please Explain: _____					
<b>SHARED SPACES:</b>					
Please Explain: _____					
<b>HERITAGE RESOURCES:</b>					
Please Explain: _____					
<b>ECONOMIC DEVELOPMENT:</b>					
Please Explain: _____					
<b>TRANSPORTATION:</b>					
Please Explain: _____					

WEST KAUA'I COMMUNITY PLAN  
**OPEN HOUSE COMMENTS**

Name (Optional): \_\_\_\_\_

- Select ONE AREA to evaluate:
- |   |  |  |
|---|--|--|
| <input type="checkbox"/> Entire Westside Region       | <input type="checkbox"/> Kekaha            | <input type="checkbox"/> Hanapēpē            |
| <input type="checkbox"/> Makaweli (Kaumakani, Pakala) | <input checked="" type="checkbox"/> Waimea | <input type="checkbox"/> 'Ele'ele/Port Allen |
|   | <input type="checkbox"/> Koke'e            | <input type="checkbox"/> Mānā                |

**LIST YOUR TOP 3 PRIORITIES  
 IN THE PLAN:**

1. Economic Development
2. Housing
3. Recreation / Shared Space

**GENERAL  
 COMMENTS:**

SKATE PARK  
 IN HANAPEPE!

WEST KAUA'I COMMUNITY PLAN  
**OPEN HOUSE SURVEY**

Name (Optional): \_\_\_\_\_

- Select ONE AREA to evaluate:
- Entire Westside Region
  - Kekaha
  - Hanapēpē
  - Waimea
  - 'Ele'ele/Port Allen
  - Makaweli (Kaumakani, Pakala)
  - Koke'e
  - Mānā

**POLICIES, GOALS & OBJECTIVES**

	STRONGLY DISAGREE		NEUTRAL		STRONGLY AGREE
<b>COMMUNITY DESIGN:</b>	1	2	3	4	5
Please Explain: _____					
<b>HAZARDS &amp; RESILIENCY:</b>	1	2	3	4	5
Please Explain: _____					
<b>SHARED SPACES:</b>	1	2	3	4	5
Please Explain: _____					
<b>HERITAGE RESOURCES:</b>	1	2	3	4	5
Please Explain: _____					
<b>ECONOMIC DEVELOPMENT:</b>	1	2	3	4	5
Please Explain: _____					
<b>TRANSPORTATION:</b>	1	2	3	4	5
Please Explain: _____					

WEST KAUA'I COMMUNITY PLAN  
**OPEN HOUSE COMMENTS**

Name (Optional): \_\_\_\_\_

- Select ONE AREA to evaluate:
- Entire Westside Region
  - Kekaha
  - Hanapēpē
  - Waimea
  - 'Ele'ele/Port Allen
  - Makaweli (Kaumakani, Pakala)
  - Koke'e
  - Mānā

<p style="text-align: center;"><b>LIST YOUR TOP 3 PRIORITIES IN THE PLAN:</b></p> <p>1.</p>   <p>2.</p>   <p>3.</p>	<p style="text-align: center;"><b>GENERAL COMMENTS:</b></p>
---	---



WEST KAUA'I COMMUNITY PLAN  
**OPEN HOUSE SURVEY**

Name (Optional): Anela Schmidt

- Select ONE AREA to evaluate:
- Entire Westside Region       Kekaha       Hanapēpē  
 Makaweli (Kaumakani, Pakala)       Waimea       'Eie'e/Port Allen  
 Koke'e       Mānā

**POLICIES, GOALS & OBJECTIVES**

	STRONGLY DISAGREE		NEUTRAL		STRONGLY AGREE
<b>COMMUNITY DESIGN:</b>	1	2	3	4	5
Please Explain: _____					
<b>HAZARDS &amp; RESILIENCY:</b>	1	2	3	4	5
Please Explain: _____					
<b>SHARED SPACES:</b>	1	2	3	4	5
Please Explain: _____					
<b>HERITAGE RESOURCES:</b>	1	2	3	4	5
Please Explain: _____					
<b>ECONOMIC DEVELOPMENT:</b>	1	2	3	4	5
Please Explain: _____					
<b>TRANSPORTATION:</b>	1	2	3	4	5
Please Explain: _____					

WEST KAUA'I COMMUNITY PLAN  
**OPEN HOUSE COMMENTS**

Name (Optional): \_\_\_\_\_

- Select ONE AREA to evaluate:
- Entire Westside Region       Kekaha       Hanapēpē  
 Makaweli (Kaumakani, Pakala)       Waimea       'Eie'e/Port Allen  
 Koke'e       Mānā

**LIST YOUR TOP 3 PRIORITIES  
 IN THE PLAN:**

- Transportation - It would be great to create more ways to get around the island. The Netmekanda is an extreme example, but bike paths system they have is the menders. We don't even need to that level, but a safe place to ride your bike. I see a proposal between Waimea & Kekaha which is a start, but from Eie'e to Kekaha would be even better
- Connecting all the "towns" on the West Side
- Also transportation changes related to make walkways more shade trees along side walks, more side walks love the street art concept to slow down traffic

**GENERAL  
 COMMENTS:**

Heritage Resources - So important to honor and maintain as a strong community and honor the diverse heritage

Economic Development - Increasing this could create less reasons to go to Lihue. Also more jobs and opportunity for folks on West Side



WEST KAUA'I COMMUNITY PLAN  
**OPEN HOUSE SURVEY**

Name (Optional): \_\_\_\_\_

- Select ONE AREA to evaluate:
- Entire Westside Region
  - Kekaha
  - Hanapēpē
  - Waimea
  - 'Ele'ele/Port Allen
  - Makaweli (Kaumakani, Pakala)
  - Koke'e
  - Mānā

**POLICIES, GOALS & OBJECTIVES**

	STRONGLY DISAGREE		NEUTRAL		STRONGLY AGREE
<b>COMMUNITY DESIGN:</b>	1	2	3	4	5
Please Explain: _____					
<b>HAZARDS &amp; RESILIENCY:</b>	1	2	3	4	5
Please Explain: _____					
<b>SHARED SPACES:</b>	1	2	3	4	5
Please Explain: _____					
<b>HERITAGE RESOURCES:</b>	1	2	3	4	5
Please Explain: _____					
<b>ECONOMIC DEVELOPMENT:</b>	1	2	3	4	5
Please Explain: _____					
<b>TRANSPORTATION:</b>	1	2	3	4	5
Please Explain: _____					

WEST KAUA'I COMMUNITY PLAN  
**OPEN HOUSE COMMENTS**

Name (Optional): \_\_\_\_\_

- Select ONE AREA to evaluate:
- Entire Westside Region
  - Kekaha
  - Hanapēpē
  - Waimea
  - 'Ele'ele/Port Allen
  - Makaweli (Kaumakani, Pakala)
  - Koke'e
  - Mānā

**LIST YOUR TOP 3 PRIORITIES IN THE PLAN:**

1. Preserve the character of the historic storefronts.
2. <sup>Heritage Resources</sup> PROTECT the 10'i pa'akeai (satt pans) from corporations
- 3.

**GENERAL COMMENTS:**

Additional housing in Hanapēpē Heights for who? Residents, Kanaka Maoli, or foreign investors?



WEST KAUA'I COMMUNITY PLAN  
**OPEN HOUSE SURVEY**

Name (Optional): \_\_\_\_\_

- Select ONE AREA to evaluate:
- Entire Westside Region
  - Kekaha
  - Hanapēpē
  - Makaweli (Kaumakani, Pakala)
  - Waimea
  - 'Eie'ele/Port Allen
  - Koke'e
  - Mānā

**POLICIES, GOALS & OBJECTIVES**

	STRONGLY DISAGREE		NEUTRAL		STRONGLY AGREE
<b>COMMUNITY DESIGN:</b>	1	2	3	4	5
Please Explain: _____					
<b>HAZARDS &amp; RESILIENCY:</b>	1	2	3	4	5
Please Explain: _____					
<b>SHARED SPACES:</b>	1	2	3	4	5
Please Explain: _____					
<b>HERITAGE RESOURCES:</b>	1	2	3	4	5
Please Explain: _____					
<b>ECONOMIC DEVELOPMENT:</b>	1	2	3	4	5
Please Explain: _____					
<b>TRANSPORTATION:</b>	1	2	3	4	5
Please Explain: _____					

WEST KAUA'I COMMUNITY PLAN  
**OPEN HOUSE COMMENTS**

Name (Optional): Joyce Phillips

- Select ONE AREA to evaluate:
- Entire Westside Region
  - Kekaha
  - Hanapēpē
  - Makaweli (Kaumakani, Pakala)
  - Waimea
  - 'Eie'ele/Port Allen
  - Koke'e
  - Mānā

**LIST YOUR TOP 3 PRIORITIES  
 IN THE PLAN:**

1. Skate park:
2. bike path
3. Skate park

**GENERAL  
 COMMENTS:**

places where  
 kids could go <sup>for sun</sup>  
 are now being  
 gated and bulldozed  
 creating an environment  
 w/ so many restrictions  
 and regulations. Not only  
 turn our Keiki **WHERE??**



WEST KAUA'I COMMUNITY PLAN  
**OPEN HOUSE SURVEY**

Name (Optional): \_\_\_\_\_

- Select ONE AREA to evaluate:
- Entire Westside Region       Kekaha       Hanapēpē  
 Makaweli (Kaumakani, Pakala)       Waimea       'Eie/eie/Port Allen  
 Koke'e       Mānā

**POLICIES, GOALS & OBJECTIVES**

COMMUNITY DESIGN:      STRONGLY DISAGREE      1      2      3      4      5      STRONGLY AGREE

Please Explain: \_\_\_\_\_

HAZARDS & RESILIENCY:      1      2      3      4      5

Please Explain: There needs to be more discussion with Menhune Rd residents on your decision to require all to have flood ins. If you offer low cost ins. to people before the swing bridge, you must give options to those affected. The Swiss bridge, SHARED SPACES: Please incorporate traditional fishing values in your policy as boat owners, tourists and locals may have very different views.

HERITAGE RESOURCES:      1      2      3      4      5

Please Explain: We need to address impact of this plan on the ahupua'a system. What can you do to incorporate the practices of ancient Hawaiians as it pertains to the ahupua'a?

ECONOMIC DEVELOPMENT:      1      2      3      4      5

Please Explain: The Regional Land Use map shows a color symbolizing ag from Hanapepe Poli hale, while the economic development strategy does not show symbolism for agricultural development.

TRANSPORTATION:      1      2      3      4      5

Please Explain: \_\_\_\_\_

WEST KAUA'I COMMUNITY PLAN  
**OPEN HOUSE COMMENTS**

Name (Optional): Karen Dickinson

- Select ONE AREA to evaluate:
- Entire Westside Region       Kekaha       Hanapēpē  
 Makaweli (Kaumakani, Pakala)       Waimea       'Eie/eie/Port Allen  
 Koke'e       Mānā

**LIST YOUR TOP 3 PRIORITIES IN THE PLAN:**

- Note: The area designated for agriculture includes Mānoa and PMRF. What are you doing to lift the ban on access to PMRF restriction
- Note: Restricted use pesticides and GMOs are currently under scrutiny by many mainland groups. I did not see mention in your policies any consideration of issues re: pesticide use or the constant use of present site for refuse "the Kekaha dump."

**GENERAL COMMENTS:**

The land on the Mauna side of Pt. 50 is designated as ag today, what will you do to open the ownership/lease of that land as it is presently occupied by corporations.

You need to include under issues what you intend to do about

#1. Corporation use of restricted use pesticides

#2. Kekaha dump and the impact on a) ocean b) aquifers c) height d) community



WEST KAUA'I COMMUNITY PLAN  
**OPEN HOUSE SURVEY**

Name (Optional): Leiana Apo

Select ONE AREA to evaluate:

Entire Westside Region     Kekaha     Hanapēpē

Makaweli (Kaumakani, Pakala)     Waimea     'Eie/ele/Port Allen

Koke'e     Mānā

**POLICIES, GOALS & OBJECTIVES**

	STRONGLY DISAGREE	1	2	3	NEUTRAL	4	5	STRONGLY AGREE
<b>COMMUNITY DESIGN:</b>							(4)	
Please Explain:	♥ the idea of enhancing historic town centers							
<b>HAZARDS &amp; RESILIENCY:</b>			(2)		(3)			
Please Explain:	Hanapepe run-off (to be addressed), salt bed maintenance (flooding, etc)							
<b>SHARED SPACES:</b>						(3)		(5)
Please Explain:	ex: Salt beds = huge part of cultural history/traditions - How can the west Kawai plan offer its help/services to Hanapepe Parakai? - more improvement							
<b>HERITAGE RESOURCES:</b>								(5)
Please Explain:	We are allowed to uphold & be able to have access to historical/cultural sites w/ jobs would be offered?							
<b>ECONOMIC DEVELOPMENT:</b>								(5)
Please Explain:	This will help build stable/convenient jobs that are within the living vicinity.							
<b>TRANSPORTATION:</b>								(5)
Please Explain:	Many individuals struggle to find their way to school/work w/\$ for our peers to ride the bus they should live among - free day, no excuses to "roll in sick" cause you'll have no ride....							

hand-drawn

WEST KAUA'I COMMUNITY PLAN  
**OPEN HOUSE COMMENTS**

Name (Optional): Leiana Apo

Select ONE AREA to evaluate:

Kekaha     Hanapēpē

Entire Westside Region     Waimea     'Eie/ele/Port Allen

Makaweli (Kaumakani, Pakala)     Koke'e     Mānā

**LIST YOUR TOP 3 PRIORITIES IN THE PLAN:**

1. Grants → upgrade towns cesspools → septic systems
- 2.
- 3.

**GENERAL COMMENTS:**

- Cesspools & raw-untreated sewage water → points our oceans/rivers, reef/under-water aquifers - where will we get clean freshwater when its to late? where will our fish go when their homes are crowded w/ algae?



WEST KAUA'I COMMUNITY PLAN  
**OPEN HOUSE SURVEY**

Name (Optional): \_\_\_\_\_

- Select ONE AREA to evaluate:
- Entire Westside Region
  - Kekaha
  - Hanapēpē
  - Makaweli (Kaumakani, Pakala)
  - Waimea
  - 'Ele'ele/Port Allen
  - Koke'e
  - Mānā

**POLICIES, GOALS & OBJECTIVES**

	STRONGLY DISAGREE		NEUTRAL		STRONGLY AGREE
<b>COMMUNITY DESIGN:</b>	1	2	3	4	5
Please Explain: _____					
<b>HAZARDS &amp; RESILIENCY:</b>	1	2	3	4	5
Please Explain: _____					
<b>SHARED SPACES:</b>	1	2	3	4	5
Please Explain: _____					
<b>HERITAGE RESOURCES:</b>	1	2	3	4	5
Please Explain: _____					
<b>ECONOMIC DEVELOPMENT:</b>	1	2	3	4	5
Please Explain: _____					
<b>TRANSPORTATION:</b>	1	2	3	4	5
Please Explain: _____					

WEST KAUA'I COMMUNITY PLAN  
**OPEN HOUSE COMMENTS**

Name (Optional): \_\_\_\_\_

- Select ONE AREA to evaluate:
- Entire Westside Region
  - Kekaha
  - Hanapēpē
  - Makaweli (Kaumakani, Pakala)
  - Waimea
  - 'Ele'ele/Port Allen
  - Koke'e
  - Mānā

**LIST YOUR TOP 3 PRIORITIES  
 IN THE PLAN:**

1.  Parks for kids - skate parks
2. TREES - fruit along roads & open spaces, /park
3. Transit improvements

**GENERAL  
 COMMENTS:**

Nagay  
 Nash



WEST KAUA'I COMMUNITY PLAN  
**OPEN HOUSE SURVEY**

Name (Optional): Aaron Taylor

- Select ONE AREA to evaluate:
- Entire Westside Region
  - Kekaha
  - Makaweli (Kaumakani, Pakala)
  - Waimea
  - Hanapēpē
  - 'Ele'ele/Port Allen
  - Mānā
  - Koke'e

**POLICIES, GOALS & OBJECTIVES**

	STRONGLY DISAGREE		NEUTRAL		STRONGLY AGREE
<b>COMMUNITY DESIGN:</b> <u>IMPROVE harbor</u>	1	2	3	4	5
Please Explain: <u>Restrooms need to be fixed and make more dock for boats</u>					
<b>HAZARDS &amp; RESILIENCY:</b>	1	2	3	4	5
Please Explain: <u>With the growing boating industry we need more room</u>					
<b>SHARED SPACES:</b>	1	2	3	4	5
Please Explain: <u>Kekaha Road Town Center</u>					
<b>HERITAGE RESOURCES:</b>	1	2	3	4	5
Please Explain: _____					
<b>ECONOMIC DEVELOPMENT:</b>	1	2	3	4	5
Please Explain: <u>The Boat Companies are huge for our economic development</u>					
<b>TRANSPORTATION:</b>	1	2	3	4	5
Please Explain: <u>Side walks</u>					

WEST KAUA'I COMMUNITY PLAN  
**OPEN HOUSE COMMENTS**

Name (Optional): \_\_\_\_\_

- Select ONE AREA to evaluate:
- Entire Westside Region
  - Kekaha
  - Makaweli (Kaumakani, Pakala)
  - Waimea
  - Hanapēpē
  - 'Ele'ele/Port Allen
  - Mānā
  - Koke'e

**LIST YOUR TOP 3 PRIORITIES  
 IN THE PLAN:**

1. harbor
2. Skate Park
3. \_\_\_\_\_

**GENERAL  
 COMMENTS:**

WEST KAUA'I COMMUNITY PLAN  
**OPEN HOUSE SURVEY**

Name (Optional): \_\_\_\_\_

- Select ONE AREA to evaluate:
- Entire Westside Region
  - Kekaha
  - Hanapēpē
  - Waimea
  - 'Ele'ele/Port Allen
  - Makaweli (Kaumakani, Pakala)
  - Koke'e
  - Mānā

**POLICIES, GOALS & OBJECTIVES**

	STRONGLY DISAGREE		NEUTRAL		STRONGLY AGREE
<b>COMMUNITY DESIGN:</b>	1	2	3	4	5
Please Explain: _____					
<b>HAZARDS &amp; RESILIENCY:</b>	1	2	3	4	5
Please Explain: _____					
<b>SHARED SPACES:</b>	1	2	3	4	5
Please Explain: _____					
<b>HERITAGE RESOURCES:</b>	1	2	3	4	5
Please Explain: _____					
<b>ECONOMIC DEVELOPMENT:</b>	1	2	3	4	5
Please Explain: _____					
<b>TRANSPORTATION:</b>	1	2	3	4	5
Please Explain: _____					

WEST KAUA'I COMMUNITY PLAN  
**OPEN HOUSE COMMENTS**

Name (Optional): \_\_\_\_\_

- Select ONE AREA to evaluate:
- Entire Westside Region
  - Kekaha
  - Hanapēpē
  - Waimea
  - 'Ele'ele/Port Allen
  - Makaweli (Kaumakani, Pakala)
  - Koke'e
  - Mānā

LIST YOUR TOP 3 PRIORITIES IN THE PLAN:	GENERAL COMMENTS:
<p>1. Pohohale</p> <p>2. Need youth activity centers in Hanapēpē</p> <p>3. Need to <u>STOP</u> catering to wealthy! Why are all the pristine areas going to rich homes/resorts? We <u>don't</u> want our west side over-developed!</p>	<p>Discourage driving on sand? Generations of family tradition includes the ability to drive up to and camp/fish/dive/pokehu, off spots <u>on</u> the sand. The last thing we want is to turn it into a tourist destination w/ a big parking lot and too many rules! Keep it the way it is!</p> <p>skate park, swimming pool, modern children playground.</p>



WEST KAUA'I COMMUNITY PLAN  
**OPEN HOUSE SURVEY**

Name (Optional): \_\_\_\_\_

- Select ONE AREA to evaluate:
- Entire Westside Region
  - Kekaha
  - Hanapēpē
  - Waimea
  - 'Ele'ele/Port Allen
  - Makaweli (Kaumakani, Pakala)
  - Koke'e
  - Mānā

**POLICIES, GOALS & OBJECTIVES**

	STRONGLY DISAGREE		NEUTRAL		STRONGLY AGREE
<b>COMMUNITY DESIGN:</b>	1	2	3	4	5
Please Explain: _____					
<b>HAZARDS &amp; RESILIENCY:</b>	1	2	3	4	5
Please Explain: _____					
<b>SHARED SPACES:</b>	1	2	3	4	5
Please Explain: _____					
<b>HERITAGE RESOURCES:</b>	1	2	3	4	5
Please Explain: _____					
<b>ECONOMIC DEVELOPMENT:</b>	1	2	3	4	5
Please Explain: _____					
<b>TRANSPORTATION:</b>	1	2	3	4	5
Please Explain: _____					

WEST KAUA'I COMMUNITY PLAN  
**OPEN HOUSE COMMENTS**

Name (Optional): \_\_\_\_\_

- Select ONE AREA to evaluate:
- Entire Westside Region
  - Kekaha
  - Hanapēpē
  - Waimea
  - 'Ele'ele/Port Allen
  - Makaweli (Kaumakani, Pakala)
  - Koke'e
  - Mānā

**LIST YOUR TOP 3 PRIORITIES  
 IN THE PLAN:**

1. ~~1.~~ Plant + Maintain more trees on streets + in parks

2.

3.

**GENERAL  
 COMMENTS:**

WEST KAUA'I COMMUNITY PLAN  
**OPEN HOUSE SURVEY**

Name (Optional): \_\_\_\_\_

- Select ONE AREA to evaluate:
- Entire Westside Region
  - Kekaha
  - Hanapēpē
  - Makaweli (Kaumakani, Pakala)
  - Waimea
  - 'Ele'ele/Port Allen
  - Koke'e
  - Mānā

**POLICIES, GOALS & OBJECTIVES**

	STRONGLY DISAGREE		NEUTRAL		STRONGLY AGREE
<b>COMMUNITY DESIGN:</b>	1	2	3	4	5
Please Explain: _____					
<b>HAZARDS &amp; RESILIENCY:</b>	1	2	3	4	5
Please Explain: _____					
<b>SHARED SPACES:</b>	1	2	3	4	5
Please Explain: _____					
<b>HERITAGE RESOURCES:</b>	1	2	3	4	5
Please Explain: _____					
<b>ECONOMIC DEVELOPMENT:</b>	1	2	3	4	5
Please Explain: _____					
<b>TRANSPORTATION:</b>	1	2	3	4	5
Please Explain: _____					

WEST KAUA'I COMMUNITY PLAN  
**OPEN HOUSE COMMENTS**

Name (Optional): \_\_\_\_\_

- Select ONE AREA to evaluate:
- Entire Westside Region
  - Kekaha
  - Hanapēpē
  - Makaweli (Kaumakani, Pakala)
  - Waimea
  - 'Ele'ele/Port Allen
  - Koke'e
  - Mānā

**LIST YOUR TOP 3 PRIORITIES  
 IN THE PLAN:**

1. *skate park*
2. *Waimea Sports complex*
3. *Cafe shop with wifi  
bakery*

**GENERAL  
 COMMENTS:**

*No coffee shops with wifi  
open passed noon.*



WEST KAUA'I COMMUNITY PLAN  
**OPEN HOUSE SURVEY**

Name (Optional): \_\_\_\_\_

- Select ONE AREA to evaluate:
- Entire Westside Region
  - Kekaha
  - Hanapēpē
  - Waimea
  - 'Ele'ele/Port Allen
  - Makaweli (Kaumakani, Pakala)
  - Koke'e
  - Mānā

**POLICIES, GOALS & OBJECTIVES**

	STRONGLY DISAGREE		NEUTRAL		STRONGLY AGREE
<b>COMMUNITY DESIGN:</b>	1	2	3	4	5
Please Explain: _____					
<b>HAZARDS &amp; RESILIENCY:</b>	1	2	3	4	5
Please Explain: _____					
<b>SHARED SPACES:</b>	1	2	3	4	5
Please Explain: _____					
<b>HERITAGE RESOURCES:</b>	1	2	3	4	5
Please Explain: _____					
<b>ECONOMIC DEVELOPMENT:</b>	1	2	3	4	5
Please Explain: _____					
<b>TRANSPORTATION:</b>	1	2	3	4	5
Please Explain: _____					

WEST KAUA'I COMMUNITY PLAN  
**OPEN HOUSE COMMENTS**

Name (Optional): \_\_\_\_\_

- Select ONE AREA to evaluate:
- Entire Westside Region
  - Kekaha
  - Hanapēpē
  - Waimea
  - 'Ele'ele/Port Allen
  - Makaweli (Kaumakani, Pakala)
  - Koke'e
  - Mānā

**LIST YOUR TOP 3 PRIORITIES  
 IN THE PLAN:**

1. Community Design = for Waimea & Resiliency needs to be revisited and more community input from those actually living there and who will be affected
2. Economic dev. for Waimea revisited
3. More meetings for public input → residents → long-time residents of specific areas (i.e., Makaweli, Hanapēpē, Waimea, etc)

**GENERAL  
 COMMENTS:**

Kōke'e — "visitor experience" need to focus on local residence and access to cultural areas especially for gathering and cultural practices

Mānā — ~~PRRF~~ Goal 2  
 - increase Hawaiian cultural awareness and education for all employees of PRRF



WEST KAUA'I COMMUNITY PLAN  
**OPEN HOUSE SURVEY**

Name (Optional): \_\_\_\_\_

- Select ONE AREA to evaluate:
- |   |                                 |  |
|---|---------------------------------|--|
| <input type="checkbox"/> Entire Westside Region       | <input type="checkbox"/> Kekaha | <input type="checkbox"/> Hanapēpē          |
| <input type="checkbox"/> Makaweli (Kaumakani, Pakala) | <input type="checkbox"/> Waimea | <input type="checkbox"/> 'Eie/e/Port Allen |
|   | <input type="checkbox"/> Koke'e | <input type="checkbox"/> Mānā              |

**POLICIES, GOALS & OBJECTIVES**

	STRONGLY DISAGREE		NEUTRAL		STRONGLY AGREE
	1	2	3	4	5
<b>COMMUNITY DESIGN:</b>					
Please Explain: _____					
<b>HAZARDS &amp; RESILIENCY:</b>					
Please Explain: _____					
<b>SHARED SPACES:</b>					
Please Explain: _____					
<b>HERITAGE RESOURCES:</b>					
Please Explain: _____					
<b>ECONOMIC DEVELOPMENT:</b>					
Please Explain: _____					
<b>TRANSPORTATION:</b>					
Please Explain: _____					

WEST KAUA'I COMMUNITY PLAN  
**OPEN HOUSE COMMENTS**

Name (Optional): \_\_\_\_\_

- Select ONE AREA to evaluate:
- |   |                                 |  |
|---|---------------------------------|--|
| <input type="checkbox"/> Entire Westside Region       | <input type="checkbox"/> Kekaha | <input type="checkbox"/> Hanapēpē          |
| <input type="checkbox"/> Makaweli (Kaumakani, Pakala) | <input type="checkbox"/> Waimea | <input type="checkbox"/> 'Eie/e/Port Allen |
|   | <input type="checkbox"/> Koke'e | <input type="checkbox"/> Mānā              |

**LIST YOUR TOP 3 PRIORITIES  
 IN THE PLAN:**

1. Yes, driving at Polihale
2. More opportunities/activities for youth in Hanapepe (Skatepark, Swimming pool, Playgrounds)
3. Protect Pa'akai Ponds in Hanapepe - (No Helicopter!!)

**GENERAL  
 COMMENTS:**

- Remove the "discourage driving" at Polihale.

- more opportunities for families to have their own small farms.

No overdevelopment!

Keep it slow/Local ~~is~~

no 2nd 3rd, investment homes



WEST KAUA'I COMMUNITY PLAN  
**OPEN HOUSE SURVEY**

Name (Optional): \_\_\_\_\_

- Select ONE AREA to evaluate:
- Entire Westside Region
  - Kekaha
  - Hanapēpē
  - Makaweli (Kaumakani, Pakala)
  - Waimea
  - 'Ele'ele/Port Allen
  - Koke'e
  - Mānā

**POLICIES, GOALS & OBJECTIVES**

	STRONGLY DISAGREE		NEUTRAL		STRONGLY AGREE
<b>COMMUNITY DESIGN:</b>	1	2	3	4	5
Please Explain: _____					
<b>HAZARDS &amp; RESILIENCY:</b>	1	2	3	4	5
Please Explain: _____					
<b>SHARED SPACES:</b>	1	2	3	4	5
Please Explain: _____					
<b>HERITAGE RESOURCES:</b>	1	2	3	4	5
Please Explain: _____					
<b>ECONOMIC DEVELOPMENT:</b>	1	2	3	4	5
Please Explain: _____					
<b>TRANSPORTATION:</b>	1	2	3	4	5
Please Explain: _____					

WEST KAUA'I COMMUNITY PLAN  
**OPEN HOUSE COMMENTS**

Name (Optional): \_\_\_\_\_

- Select ONE AREA to evaluate:
- Entire Westside Region
  - Kekaha
  - Hanapēpē
  - Makaweli (Kaumakani, Pakala)
  - Waimea
  - 'Ele'ele/Port Allen
  - Koke'e
  - Mānā

**LIST YOUR TOP 3 PRIORITIES  
 IN THE PLAN:**

1.

2.

3.

**GENERAL  
 COMMENTS:**

WEST KAUA'I COMMUNITY PLAN  
**OPEN HOUSE SURVEY**

Name (Optional): \_\_\_\_\_

- Select ONE AREA to evaluate:
- Entire Westside Region
  - Kekaha
  - Hanapēpē
  - Makaweli (Kaumakani, Pakala)
  - Waimea
  - 'Ele'ele/Port Allen
  - Koke'e
  - Mānā

**POLICIES, GOALS & OBJECTIVES**

	STRONGLY DISAGREE		NEUTRAL		STRONGLY AGREE
<b>COMMUNITY DESIGN:</b>	1	2	3	4	5
Please Explain: _____					
<b>HAZARDS &amp; RESILIENCY:</b>	1	2	3	4	5
Please Explain: _____					
<b>SHARED SPACES:</b>	1	2	3	4	5
Please Explain: _____					
<b>HERITAGE RESOURCES:</b>	1	2	3	4	5
Please Explain: _____					
<b>ECONOMIC DEVELOPMENT:</b>	1	2	3	4	5
Please Explain: <u>but roads will need to be taken into consideration</u>					
<b>TRANSPORTATION:</b>	1	2	3	4	5
Please Explain: _____					

WEST KAUA'I COMMUNITY PLAN  
**OPEN HOUSE COMMENTS**

Name (Optional): Philip Kah

- Select ONE AREA to evaluate:
- Entire Westside Region
  - Kekaha
  - Hanapēpē
  - Makaweli (Kaumakani, Pakala)
  - Waimea
  - 'Ele'ele/Port Allen
  - Koke'e
  - Mānā

**LIST YOUR TOP 3 PRIORITIES IN THE PLAN:**

1. Heritage Resources
  - Preservation of the salt pans (solidify)
2. Heritage Resources
  - Perpetuate and promote
  - Maintain the inventory of historic properties (solidify)
3. Economic Development
  - Promote Hanapepe Town's unique
  - Install clean public (solidify)

**GENERAL COMMENTS:**

How would the potential "cultural preserve" designation affect families currently making salt?



WEST KAUA'I COMMUNITY PLAN  
**OPEN HOUSE SURVEY**

Name (Optional): \_\_\_\_\_

- Select ONE AREA to evaluate:
- Entire Westside Region
  - Kekaha
  - Hanapēpē
  - Makaweli (Kaumakani, Pakala)
  - Waimea
  - 'Ele'ele/Port Allen
  - Koke'e
  - Mānā

**POLICIES, GOALS & OBJECTIVES**

	STRONGLY DISAGREE		NEUTRAL		STRONGLY AGREE
<b>COMMUNITY DESIGN:</b>	1	2	3	4	5
Please Explain: _____					
<b>HAZARDS &amp; RESILIENCY:</b>	1	2	3	4	5
Please Explain: _____					
<b>SHARED SPACES:</b>	1	2	3	4	5
Please Explain: _____					
<b>HERITAGE RESOURCES:</b>	1	2	3	4	5
Please Explain: _____					
<b>ECONOMIC DEVELOPMENT:</b>	1	2	3	4	5
Please Explain: _____					
<b>TRANSPORTATION:</b>	1	2	3	4	5
Please Explain: _____					

WEST KAUA'I COMMUNITY PLAN  
**OPEN HOUSE COMMENTS**

Name (Optional): Nolan Kaohi II

- Select ONE AREA to evaluate:
- Entire Westside Region
  - Kekaha
  - Hanapēpē
  - Makaweli (Kaumakani, Pakala)
  - Waimea
  - 'Ele'ele/Port Allen
  - Koke'e
  - Mānā

**LIST YOUR TOP 3 PRIORITIES  
 IN THE PLAN:**

1. Promote Waimea as a historic town
2. Skatepark
3. Skatepark

**GENERAL  
 COMMENTS:**

community needs a skatepark.

WEST KAUA'I COMMUNITY PLAN  
**OPEN HOUSE SURVEY**

Name (Optional): Aaron Taylor

- Select ONE AREA to evaluate:
- Entire Westside Region
  - Kekaha
  - Waimea
  - Hanapēpē
  - 'Ele'ele/Port Allen
  - Makaweli (Kaumakani, Pakala)
  - Koke'e
  - Mānā

**POLICIES, GOALS & OBJECTIVES**

	STRONGLY DISAGREE		NEUTRAL		STRONGLY AGREE
<b>COMMUNITY DESIGN:</b>	1	2	3	4	5
Please Explain: <u>Skate Park</u>					(5)
<b>HAZARDS &amp; RESILIENCY:</b>	1	2	3	4	5
Please Explain: <u>Skate Park</u>					(5)
<b>SHARED SPACES:</b>	1	2	3	4	5
Please Explain: <u>Skate park</u>					(5)
<b>HERITAGE RESOURCES:</b>	1	2	3	4	5
Please Explain: <u>Skate park</u>					(5)
<b>ECONOMIC DEVELOPMENT:</b>	1	2	3	4	5
Please Explain: <u>Skate park</u>					(5)
<b>TRANSPORTATION:</b>	1	2	3	4	5
Please Explain: <u>Skate park</u>					(5)

WEST KAUA'I COMMUNITY PLAN  
**OPEN HOUSE COMMENTS**

Name (Optional): Aaron Taylor

- Select ONE AREA to evaluate:
- Entire Westside Region
  - Kekaha
  - Waimea
  - Hanapēpē
  - 'Ele'ele/Port Allen
  - Makaweli (Kaumakani, Pakala)
  - Koke'e
  - Mānā

**LIST YOUR TOP 3 PRIORITIES  
 IN THE PLAN:**

1. Skate Park
  2. Please
  3. Please
- Please

**GENERAL  
 COMMENTS:**

Please Build a skate park  
 the kekiki need it!!!  
 for health and happiness  
 every other island has  
 multiple lets keep the  
 kids out of trouble  
 and give them a place  
 to be kids not just  
 stuck on cell phones!!!



WEST KAUA'I COMMUNITY PLAN  
**OPEN HOUSE SURVEY**

Name (Optional): \_\_\_\_\_

- Select ONE AREA to evaluate:
- |   |                                 |  |
|---|---------------------------------|--|
| <input type="checkbox"/> Entire Westside Region       | <input type="checkbox"/> Kekaha | <input type="checkbox"/> Hanapēpē            |
| <input type="checkbox"/> Makaweli (Kaumakani, Pakala) | <input type="checkbox"/> Waimea | <input type="checkbox"/> 'Ele'ele/Port Allen |
|   | <input type="checkbox"/> Koke'e | <input type="checkbox"/> Mānā                |

**POLICIES, GOALS & OBJECTIVES**

	STRONGLY DISAGREE		NEUTRAL		STRONGLY AGREE
<b>COMMUNITY DESIGN:</b>	1	2	3	4	5
Please Explain: _____					
<b>HAZARDS &amp; RESILIENCY:</b>	1	2	3	4	5
Please Explain: _____					
<b>SHARED SPACES:</b>	1	2	3	4	5
Please Explain: _____					
<b>HERITAGE RESOURCES:</b>	1	2	3	4	5
Please Explain: _____					
<b>ECONOMIC DEVELOPMENT:</b>	1	2	3	4	5
Please Explain: _____					
<b>TRANSPORTATION:</b>	1	2	3	4	5
Please Explain: _____					

WEST KAUA'I COMMUNITY PLAN  
**OPEN HOUSE COMMENTS**

Name (Optional): \_\_\_\_\_

- Select ONE AREA to evaluate:
- |   |                                 |  |
|---|---------------------------------|--|
| <input type="checkbox"/> Entire Westside Region       | <input type="checkbox"/> Kekaha | <input type="checkbox"/> Hanapēpē            |
| <input type="checkbox"/> Makaweli (Kaumakani, Pakala) | <input type="checkbox"/> Waimea | <input type="checkbox"/> 'Ele'ele/Port Allen |
|   | <input type="checkbox"/> Koke'e | <input type="checkbox"/> Mānā                |

**LIST YOUR TOP 3 PRIORITIES  
 IN THE PLAN:**

1. a community skate park
2. a good walking path and bike like Kapaa's
3. more things for kids

**GENERAL  
 COMMENTS:**

WEST KAUA'I COMMUNITY PLAN  
**OPEN HOUSE SURVEY**

Name (Optional): \_\_\_\_\_

- Select ONE AREA to evaluate:
- |  |                                 |  |
|--|---------------------------------|--|
| <input type="checkbox"/> Entire Westside Region                  | <input type="checkbox"/> Kekaha | <input type="checkbox"/> Hanapēpē            |
| <input checked="" type="checkbox"/> Makaweli (Kaumakani, Pakala) | <input type="checkbox"/> Waimea | <input type="checkbox"/> 'Ele'ele/Port Allen |
|  | <input type="checkbox"/> Koke'e | <input type="checkbox"/> Mānā                |

**POLICIES, GOALS & OBJECTIVES**

STRONGLY DISAGREE

NEUTRAL

STRONGLY AGREE

**COMMUNITY DESIGN:**

1

2

3

4

5

Please Explain: farmer housing is important but for who?

**HAZARDS & RESILIENCY:**

1

2

3

4

5

Please Explain: if vulnerable homes retreat how will the transfer of development rights have priority?

**SHARED SPACES:**

1

2

3

4

5

Please Explain: \_\_\_\_\_

**HERITAGE RESOURCES:**

1

2

3

4

5

Please Explain: \_\_\_\_\_

**ECONOMIC DEVELOPMENT:**

1

2

3

4

5

Please Explain: \_\_\_\_\_

**TRANSPORTATION:**

1

2

3

4

5

Please Explain: \_\_\_\_\_

WEST KAUA'I COMMUNITY PLAN  
**OPEN HOUSE COMMENTS**

Name (Optional): \_\_\_\_\_

- Select ONE AREA to evaluate:
- |  |                                 |  |
|--|---------------------------------|--|
| <input type="checkbox"/> Entire Westside Region                  | <input type="checkbox"/> Kekaha | <input type="checkbox"/> Hanapēpē            |
| <input checked="" type="checkbox"/> Makaweli (Kaumakani, Pakala) | <input type="checkbox"/> Waimea | <input type="checkbox"/> 'Ele'ele/Port Allen |
|  | <input type="checkbox"/> Koke'e | <input type="checkbox"/> Mānā                |

**LIST YOUR TOP 3 PRIORITIES  
 IN THE PLAN:**

1. Support local agriculture
2. Farmer Housing (for residents, Kanaka maoli or foreign laborers?)
- 3.

**GENERAL  
 COMMENTS:**

• Hemp should be the initial crop to heal the soil for prosperous plantings.



WEST KAUA'I COMMUNITY PLAN  
**OPEN HOUSE SURVEY**

Name (Optional): \_\_\_\_\_

- Select ONE AREA to evaluate:
- Entire Westside Region
  - Kekaha
  - Makaweli (Kaumakani, Pakala)
  - Waimea
  - Hanapēpē
  - 'Ele'ele/Port Allen
  - Koke'e
  - Mānā

**POLICIES, GOALS & OBJECTIVES**

	STRONGLY DISAGREE		NEUTRAL		STRONGLY AGREE
<b>COMMUNITY DESIGN:</b>	1	2	3	4	5
Please Explain: _____					
<b>HAZARDS &amp; RESILIENCY:</b>	1	2	3	4	5
Please Explain: _____					
<b>SHARED SPACES:</b>	1	2	3	4	5
Please Explain: _____					
<b>HERITAGE RESOURCES:</b>	1	2	3	4	5
Please Explain: _____					
<b>ECONOMIC DEVELOPMENT:</b>	1	2	3	4	5
Please Explain: _____					
<b>TRANSPORTATION:</b>	1	2	3	4	5
Please Explain: _____					

WEST KAUA'I COMMUNITY PLAN  
**OPEN HOUSE COMMENTS**

Name (Optional): \_\_\_\_\_

- Select ONE AREA to evaluate:
- Entire Westside Region
  - Kekaha
  - Makaweli (Kaumakani, Pakala)
  - Waimea
  - Hanapēpē
  - 'Ele'ele/Port Allen
  - Koke'e
  - Mānā

**LIST YOUR TOP 3 PRIORITIES  
 IN THE PLAN:**

1.

2.

3.

**GENERAL  
 COMMENTS:**

~~Police Station~~  
 Police Station in KEKAHA?

Oct. 7  
to 10/10/18

# WEST KAUA'I COMMUNITY PLAN OPEN HOUSE SURVEY

Name (Optional): \_\_\_\_\_

- Select ONE AREA to evaluate:
- Entire Westside Region
  - Makaweli (Kaumakani, Pakala)
  - Kekaha
  - Waimea
  - Koke'e
  - Hanapēpē
  - 'Ele'ele/Port Allen
  - Mānā

## POLICIES, GOALS & OBJECTIVES

	STRONGLY DISAGREE		NEUTRAL		STRONGLY AGREE
<b>COMMUNITY DESIGN:</b>	1	2	3	4	5
Please Explain:	Huakai Project is too DENSE!!! I like walkability/bikable. Infill sounds top congested.				
<b>HAZARDS &amp; RESILIENCY:</b>	1	2	3	4	5
Please Explain:	The Waimea River needs to be dredged. Not just the mouth.				
<b>SHARED SPACES:</b>	1	2	3	4	5
Please Explain:	Yes! to Lucy Wright and Waimea Pier				
<b>HERITAGE RESOURCES:</b>	1	2	3	4	5
Please Explain:	Yes! to Gulick House				
<b>ECONOMIC DEVELOPMENT:</b>	1	2	3	4	5
Please Explain:	Yes! to Healthcare, Yes! to Sports Complex!				
<b>TRANSPORTATION:</b>	1	2	3	4	5
Please Explain:	? nothing on the board				

# WEST KAUA'I COMMUNITY PLAN OPEN HOUSE COMMENTS

Name (Optional): \_\_\_\_\_

- Select ONE AREA to evaluate:
- Entire Westside Region
  - Makaweli (Kaumakani, Pakala)
  - Kekaha
  - Waimea
  - Koke'e
  - Hanapēpē
  - 'Ele'ele/Port Allen
  - Mānā

### LIST YOUR TOP 3 PRIORITIES IN THE PLAN:

1. Keep it LOW DENSITY, PLEASE!!!
2. Walk/Bike Pathways
3. Sports Complex!  
Gymnasium, Fitness Park,  
Pool with shady areas.

### GENERAL COMMENTS:

- Why park/pavilion behind fire station
- Why was the Huakai project approved before the Westside plan was approved?
- Housing extend beyond Kikiaola Subdivision is good idea - NOT in small area of Huakai!



WEST KAUA'I COMMUNITY PLAN  
**OPEN HOUSE SURVEY**

Name (Optional): \_\_\_\_\_

Select ONE AREA to evaluate:

- Kekaha       Hanapēpē  
 Entire Westside Region       Waimea       'Ele'ele/Port Allen  
 Makaweli (Kaumakani, Pakala)       Koke'e       Mānā

**POLICIES, GOALS & OBJECTIVES**

	STRONGLY DISAGREE	1	2	3	4	5	STRONGLY AGREE
<b>COMMUNITY DESIGN:</b>		1	2	3	4	5	
Please Explain:	Please consider the <i>Aloha</i> concept in overall						
<b>HAZARDS &amp; RESILIENCY:</b>		1	2	3	4	5	
Please Explain:	sustainability in every aspect to the Design						
<b>SHARED SPACES:</b>		1	2	3	4	5	
Please Explain:							
<b>HERITAGE RESOURCES:</b>		1	2	3	4	5	
Please Explain:							
<b>ECONOMIC DEVELOPMENT:</b>		1	2	3	4	5	
Please Explain:	Not Cooperative Farming - small diversified Ag						
<b>TRANSPORTATION:</b>		1	2	3	4	5	
Please Explain:							

WEST KAUA'I COMMUNITY PLAN  
**OPEN HOUSE COMMENTS**

Name (Optional): \_\_\_\_\_

Select ONE AREA to evaluate:

- Kekaha       Hanapēpē  
 Entire Westside Region       Waimea       'Ele'ele/Port Allen  
 Makaweli (Kaumakani, Pakala)       Koke'e       Mānā

**LIST YOUR TOP 3 PRIORITIES  
 IN THE PLAN:**

1. Support for Diversified Ag - small farmers & restoring the area to a healthy & productive
2. Encouragement and restore the many rivers to their original path & flow
3. Move the landfill as far away from the Mōkua as possible

**GENERAL  
 COMMENTS:**

Keep the Westside Rural not another Tourist Town!



WEST KAUA'I COMMUNITY PLAN  
**OPEN HOUSE SURVEY**

Name (Optional): Fletcher Parker

- Select ONE AREA to evaluate:
- Entire Westside Region
  - Kekaha
  - Makaweli (Kaumakani, Pakala)
  - Waimea
  - Koke'e
  - 'Eie'e/Port Allen
  - Mānā
  - Hanapēpē

**POLICIES, GOALS & OBJECTIVES**

	STRONGLY DISAGREE	NEUTRAL	STRONGLY AGREE		
	1	2	3		
<b>COMMUNITY DESIGN:</b>	1	2	3	4	5
Please Explain:	<u>as long as locals can afford the living</u>				
<b>HAZARDS &amp; RESILIENCY:</b>	1	2	3	4	5
Please Explain:	<u>The ecosystem is key here. River health?</u>				
<b>SHARED SPACES:</b>	1	2	3	4	5
Please Explain:	<u>Education and access! For the community?</u>				
<b>HERITAGE RESOURCES:</b>	1	2	3	4	5
Please Explain:	<u>Research on water flow &amp; runoff Reservoir</u>				
<b>ECONOMIC DEVELOPMENT:</b>	1	2	3	4	5
Please Explain:	<u>Responsible growth looks good here</u>				
<b>TRANSPORTATION:</b>	1	2	3	4	5
Please Explain:					

WEST KAUA'I COMMUNITY PLAN  
**OPEN HOUSE COMMENTS**

Name (Optional): Fletcher Parker

- Select ONE AREA to evaluate:
- Entire Westside Region
  - Kekaha
  - Makaweli (Kaumakani, Pakala)
  - Waimea
  - Koke'e
  - 'Eie'e/Port Allen
  - Mānā
  - Hanapēpē

**LIST YOUR TOP 3 PRIORITIES IN THE PLAN:**

1. Trades development & Training
2. Community access
3. Resource Preservation & Cultural education

**GENERAL COMMENTS:**

The Pa'a Kai is a Priority in Hanapepe area. The LOI is the Base for food Identification.



WEST KAUA'I COMMUNITY PLAN  
**OPEN HOUSE SURVEY**

Name (Optional): \_\_\_\_\_

- Select ONE AREA to evaluate:
- Entire Westside Region
  - Kekaha
  - Hanapēpē
  - Waimea
  - 'Ele'ele/Port Allen
  - Makaweli (Kaumakani, Pakala)
  - Koke'e
  - Mānā

**POLICIES, GOALS & OBJECTIVES**

	STRONGLY DISAGREE		NEUTRAL		STRONGLY AGREE
<b>COMMUNITY DESIGN:</b>	1	2	3	4	5
Please Explain: _____					
<b>HAZARDS &amp; RESILIENCY:</b>	1	2	3	4	5
Please Explain: _____					
<b>SHARED SPACES:</b>	1	2	3	4	5
Please Explain: _____					
<b>HERITAGE RESOURCES:</b>	1	2	3	4	5
Please Explain: _____					
<b>ECONOMIC DEVELOPMENT:</b>	1	2	3	4	5
Please Explain: _____					
<b>TRANSPORTATION:</b>	1	2	3	4	5
Please Explain: _____					

WEST KAUA'I COMMUNITY PLAN  
**OPEN HOUSE COMMENTS**

Name (Optional): \_\_\_\_\_

- Select ONE AREA to evaluate:
- Entire Westside Region
  - Kekaha
  - Hanapēpē
  - Waimea
  - 'Ele'ele/Port Allen
  - Makaweli (Kaumakani, Pakala)
  - Koke'e
  - Mānā

**LIST YOUR TOP 3 PRIORITIES  
 IN THE PLAN:**

- 1.
- 2.
- 3.

**GENERAL  
 COMMENTS:**

Leave polu Hake alone,  
 Dont get Rid of The Kiawe  
 it help with erosion, if it  
 was easier to get to, it  
 wald Be Road.

W street Light at the  
 Base of Waimen Canyon,  
 it will make it like KAPA.

WEST KAUA'I COMMUNITY PLAN  
**OPEN HOUSE SURVEY**

Name (Optional): \_\_\_\_\_

- Select ONE AREA to evaluate:
- Entire Westside Region
  - Kekaha
  - Makaweli (Kaumakani, Pakala)
  - Waimea
  - Hanapēpē
  - 'Ele'ele/Port Allen
  - Koke'e
  - Mānā

**POLICIES, GOALS & OBJECTIVES**

	STRONGLY DISAGREE		NEUTRAL		STRONGLY AGREE
<b>COMMUNITY DESIGN:</b>	1	2	3	4	5
Please Explain: _____					
<b>HAZARDS &amp; RESILIENCY:</b>	1	2	3	4	5
Please Explain: _____					
<b>SHARED SPACES:</b>	1	2	3	4	5
Please Explain: _____					
<b>HERITAGE RESOURCES:</b>	1	2	3	4	5
Please Explain: _____					
<b>ECONOMIC DEVELOPMENT:</b>	1	2	3	4	5
Please Explain: _____					
<b>TRANSPORTATION:</b>	1	2	3	4	5
Please Explain: _____					

WEST KAUA'I COMMUNITY PLAN  
**OPEN HOUSE COMMENTS**

Name (Optional): \_\_\_\_\_

- Select ONE AREA to evaluate:
- Entire Westside Region
  - Kekaha
  - Makaweli (Kaumakani, Pakala)
  - Waimea
  - Hanapēpē
  - 'Ele'ele/Port Allen
  - Koke'e
  - Mānā

**LIST YOUR TOP 3 PRIORITIES  
 IN THE PLAN:**

1. Connect the Two Towns  
Waimea - Kekaha Bike Path
- 2.
- 3.

**GENERAL  
 COMMENTS:**

skate park on the  
Westside



WEST KAUA'I COMMUNITY PLAN  
**OPEN HOUSE SURVEY**

Name (Optional): \_\_\_\_\_

- Select ONE AREA to evaluate:
- Entire Westside Region
  - Kekaha
  - Hanapēpē
  - Makaweli (Kaumakani, Pakala)
  - Waimea
  - 'Ele'ele/Port Allen
  - Koke'e
  - Mānā

**POLICIES, GOALS & OBJECTIVES**

	STRONGLY DISAGREE		NEUTRAL		STRONGLY AGREE
<b>COMMUNITY DESIGN:</b>	1	2	3	4	5
Please Explain: _____					
<b>HAZARDS &amp; RESILIENCY:</b>	1	2	3	4	5
Please Explain: _____					
<b>SHARED SPACES:</b>	1	2	3	4	5
Please Explain: _____					
<b>HERITAGE RESOURCES:</b>	1	2	3	4	5
Please Explain: _____					
<b>ECONOMIC DEVELOPMENT:</b>	1	2	3	4	5
Please Explain: _____					
<b>TRANSPORTATION:</b>	1	2	3	4	5
Please Explain: _____					

WEST KAUA'I COMMUNITY PLAN  
**OPEN HOUSE COMMENTS**

Name (Optional): DOMONIC MURGUOLA

- Select ONE AREA to evaluate:
- Entire Westside Region
  - Kekaha
  - Hanapēpē
  - Makaweli (Kaumakani, Pakala)
  - Waimea
  - 'Ele'ele/Port Allen
  - Koke'e
  - Mānā

**LIST YOUR TOP 3 PRIORITIES  
 IN THE PLAN:**

1. Skate park
2. Skate park
3. Skate park

**GENERAL  
 COMMENTS:**

Skate park  
 Hanapepe

WEST KAUA'I COMMUNITY PLAN  
**OPEN HOUSE SURVEY**

Name (Optional): \_\_\_\_\_

- Select ONE AREA to evaluate:
- Entire Westside Region
  - Kekaha
  - Hanapēpē
  - Makaweli (Kaumakani, Pakala)
  - Waimea
  - 'Ele'ele/Port Allen
  - Koke'e
  - Mānā

**POLICIES, GOALS & OBJECTIVES**

	STRONGLY DISAGREE		NEUTRAL		STRONGLY AGREE
<b>COMMUNITY DESIGN:</b>	1	2	3	4	5
Please Explain: _____					
<b>HAZARDS &amp; RESILIENCY:</b>	1	2	3	4	5
Please Explain: _____					
<b>SHARED SPACES:</b>	1	2	3	4	5
Please Explain: _____					
<b>HERITAGE RESOURCES:</b>	1	2	3	4	5
Please Explain: _____					
<b>ECONOMIC DEVELOPMENT:</b>	1	2	3	4	5
Please Explain: _____					
<b>TRANSPORTATION:</b>	1	2	3	4	5
Please Explain: _____					

WEST KAUA'I COMMUNITY PLAN  
**OPEN HOUSE COMMENTS**

Name (Optional): Nate Merkle

- Select ONE AREA to evaluate:
- Entire Westside Region
  - Kekaha
  - Hanapēpē
  - Makaweli (Kaumakani, Pakala)
  - Waimea
  - 'Ele'ele/Port Allen
  - Koke'e
  - Mānā

**LIST YOUR TOP 3 PRIORITIES IN THE PLAN:**

1. Skate park
2. Skate park
3. Skate park

**GENERAL COMMENTS:**

I'm here to support Building a new skate park in Hanapepe



WEST KAUA'I COMMUNITY PLAN  
**OPEN HOUSE SURVEY**

Name (Optional): \_\_\_\_\_

Select ONE AREA to evaluate:

- Entire Westside Region  
 Makaweli (Kaumakani, Pakala)
  Kekaha  
 Hanapēpē  
 Waimea  
 'Ele'ele/Port Allen  
 Koke'e  
 Mānā

**POLICIES, GOALS & OBJECTIVES**

STRONGLY DISAGREE

NEUTRAL

STRONGLY AGREE

**COMMUNITY DESIGN:**

1

2

3

4

5

Please Explain: \_\_\_\_\_

**HAZARDS & RESILIENCY:**

1

2

3

4

5

Please Explain: \_\_\_\_\_

**SHARED SPACES:**

1

2

3

4

5

Please Explain: \_\_\_\_\_

**HERITAGE RESOURCES:**

1

2

3

4

5

Please Explain: \_\_\_\_\_

**ECONOMIC DEVELOPMENT:**

1

2

3

4

5

Please Explain: \_\_\_\_\_

**TRANSPORTATION:**

1

2

3

4

5

Please Explain: \_\_\_\_\_

WEST KAUA'I COMMUNITY PLAN  
**OPEN HOUSE COMMENTS**

Name (Optional): \_\_\_\_\_

Select ONE AREA to evaluate:

- Entire Westside Region  
 Makaweli (Kaumakani, Pakala)
  Kekaha  
 Hanapēpē  
 Waimea  
 'Ele'ele/Port Allen  
 Koke'e  
 Mānā

**LIST YOUR TOP 3 PRIORITIES  
 IN THE PLAN:**

- Hanapēpē - focus on trash removal in the valley all the abandoned cars!
- Infill - be specific for what that means - Hanapēpē and Waimea
- Waimea - no more resort - "provisional resort" on 4100 county acquisition map

**GENERAL  
 COMMENTS:**

'Ele'ele - Port Allen -  
 no more development

WEST KAUA'I COMMUNITY PLAN  
**OPEN HOUSE SURVEY**

Name (Optional): \_\_\_\_\_

- Select ONE AREA to evaluate:
- Entire Westside Region
  - Kekaha
  - Hanapēpē
  - Makaweli (Kaumakani, Pakala)
  - Waimea
  - 'Ele'ele/Port Allen
  - Koke'e
  - Mānā

**POLICIES, GOALS & OBJECTIVES**

	STRONGLY DISAGREE	1	2	NEUTRAL	3	4	STRONGLY AGREE
<b>COMMUNITY DESIGN:</b>		1	2	3	4	5	
Please Explain:	_____						
<b>HAZARDS &amp; RESILIENCY:</b>		1	2	3	4	5	
Please Explain:	_____						
<b>SHARED SPACES:</b>		1	2	3	4	5	
Please Explain:	_____						
<b>HERITAGE RESOURCES:</b>		1	2	3	4	5	
Please Explain:	_____						
<b>ECONOMIC DEVELOPMENT:</b>		1	2	3	4	5	
Please Explain:	_____						
<b>TRANSPORTATION:</b>		1	2	3	4	5	
Please Explain:	_____						

WEST KAUA'I COMMUNITY PLAN  
**OPEN HOUSE COMMENTS**

Name (Optional): \_\_\_\_\_

- Select ONE AREA to evaluate:
- Entire Westside Region
  - Kekaha
  - Hanapēpē
  - Makaweli (Kaumakani, Pakala)
  - Waimea
  - 'Ele'ele/Port Allen
  - Koke'e
  - Mānā

**LIST YOUR TOP 3 PRIORITIES  
 IN THE PLAN:**

1. We want more of a say in what happens before you make decisions.
2. Have more community meetings!
3. Give people more notice of meetings and do it at pay hana time!

**GENERAL  
 COMMENTS:**

We need more community engagement meetings before decisions are made.



WEST KAUA'I COMMUNITY PLAN  
**OPEN HOUSE SURVEY**

Name (Optional): \_\_\_\_\_

- Select ONE AREA to evaluate:
- |   |                                 |  |
|---|---------------------------------|--|
| <input type="checkbox"/> Entire Westside Region       | <input type="checkbox"/> Kekaha | <input type="checkbox"/> Hanapēpē            |
| <input type="checkbox"/> Makaweli (Kaumakani, Pakala) | <input type="checkbox"/> Waimea | <input type="checkbox"/> 'Ele'ele/Port Allen |
|   | <input type="checkbox"/> Koke'e | <input type="checkbox"/> Mānā                |

**POLICIES, GOALS & OBJECTIVES**

	STRONGLY DISAGREE		NEUTRAL		STRONGLY AGREE
<b>COMMUNITY DESIGN:</b>	1	2	3	4	5
Please Explain: _____					
<b>HAZARDS &amp; RESILIENCY:</b>	1	2	3	4	5
Please Explain: _____					
<b>SHARED SPACES:</b>	1	2	3	4	5
Please Explain: _____					
<b>HERITAGE RESOURCES:</b>	1	2	3	4	5
Please Explain: _____					
<b>ECONOMIC DEVELOPMENT:</b>	1	2	3	4	5
Please Explain: _____					
<b>TRANSPORTATION:</b>	1	2	3	4	5
Please Explain: _____					

WEST KAUA'I COMMUNITY PLAN  
**OPEN HOUSE COMMENTS**

Name (Optional): Na'au Nagh

- Select ONE AREA to evaluate:
- |   |                                 |  |
|---|---------------------------------|--|
| <input type="checkbox"/> Entire Westside Region       | <input type="checkbox"/> Kekaha | <input type="checkbox"/> Hanapēpē            |
| <input type="checkbox"/> Makaweli (Kaumakani, Pakala) | <input type="checkbox"/> Waimea | <input type="checkbox"/> 'Ele'ele/Port Allen |
|   | <input type="checkbox"/> Koke'e | <input type="checkbox"/> Mānā                |

**LIST YOUR TOP 3 PRIORITIES IN THE PLAN:**

1. keep
  2. kayak
  3. mellow!
- NO MORE RESORTS!

**GENERAL COMMENTS:**

- Fix the kids parks!
- Give us access to pristine areas (locals only!)
- Encourage local agriculture and farming

WEST KAUA'I COMMUNITY PLAN  
**OPEN HOUSE SURVEY**

Name (Optional): \_\_\_\_\_

- Select ONE AREA to evaluate:
- Entire Westside Region
  - Kekaha
  - Hanapēpē
  - Waimea
  - 'Ele'ele/Port Allen
  - Makaweli (Kaumakani, Pakala)
  - Koke'e
  - Mānā

**POLICIES, GOALS & OBJECTIVES**

	STRONGLY DISAGREE		NEUTRAL		STRONGLY AGREE
<b>COMMUNITY DESIGN:</b>	1	2	3	4	5
Please Explain: _____					
<b>HAZARDS &amp; RESILIENCY:</b>	1	2	3	4	5
Please Explain: _____					
<b>SHARED SPACES:</b>	1	2	3	4	5
Please Explain: _____					
<b>HERITAGE RESOURCES:</b>	1	2	3	4	5
Please Explain: _____					
<b>ECONOMIC DEVELOPMENT:</b>	1	2	3	4	5
Please Explain: _____					
<b>TRANSPORTATION:</b>	1	2	3	4	5
Please Explain: _____					

WEST KAUA'I COMMUNITY PLAN  
**OPEN HOUSE COMMENTS**

Name (Optional): \_\_\_\_\_

- Select ONE AREA to evaluate:
- Entire Westside Region
  - Kekaha
  - Hanapēpē
  - Waimea
  - 'Ele'ele/Port Allen
  - Makaweli (Kaumakani, Pakala)
  - Koke'e
  - Mānā

**LIST YOUR TOP 3 PRIORITIES  
 IN THE PLAN:**

1. NO REPORTS
  
2. MORE RESTORATION OF  
 WAHI PANA IN  
 KEKAAHA & WAIMEA
  
- 3.

**GENERAL  
 COMMENTS:**



WEST KAUA'I COMMUNITY PLAN  
**OPEN HOUSE SURVEY**

Name (Optional): \_\_\_\_\_

- Select ONE AREA to evaluate:
- Entire Westside Region
  - Kekaha
  - Hanapēpē
  - Waimea
  - 'Ele'ele/Port Allen
  - Makaweli (Kaumakani, Pakala)
  - Koke'e
  - Mānā

**POLICIES, GOALS & OBJECTIVES**

	STRONGLY DISAGREE		NEUTRAL		STRONGLY AGREE
<b>COMMUNITY DESIGN:</b>	1	2	3	4	5
Please Explain: _____					
<b>HAZARDS &amp; RESILIENCY:</b>	1	2	3	4	5
Please Explain: _____					
<b>SHARED SPACES:</b>	1	2	3	4	5
Please Explain: _____					
<b>HERITAGE RESOURCES:</b>	1	2	3	4	5
Please Explain: _____					
<b>ECONOMIC DEVELOPMENT:</b>	1	2	3	4	5
Please Explain: _____					
<b>TRANSPORTATION:</b>	1	2	3	4	5
Please Explain: _____					

WEST KAUA'I COMMUNITY PLAN  
**OPEN HOUSE COMMENTS**

Name (Optional): \_\_\_\_\_

- Select ONE AREA to evaluate:
- Entire Westside Region
  - Kekaha
  - Hanapēpē
  - Waimea
  - 'Ele'ele/Port Allen
  - Makaweli (Kaumakani, Pakala)
  - Koke'e
  - Mānā

**LIST YOUR TOP 3 PRIORITIES  
 IN THE PLAN:**

1.

2.

3.

**GENERAL  
 COMMENTS:**

WE FORGOT TO ADDRESS  
 THE KEKAHA LANDFILL.  
 WE NEED MORE EMPHASIS ON  
 RECYCLING AND MITIGATING  
 TRASH! PLEASE

BUILD AN OPEN AIR, BRIGHT WELCOMING  
 CULTURAL CENTER OF KEKAHA  
 TO HIGHLIGHT KUPUNA +  
 THE RICHNESS OF THE KEKAHA  
 HISTORY.

# Open House Comment Cards

Kekaha Neighborhood Center- September 9, 2019

WEST KAUA'I COMMUNITY PLAN

## OPEN HOUSE COMMENTS

Name (Optional): \_\_\_\_\_

Select ONE AREA to evaluate:

Kekaha  Hanapēpē

Entire Westside Region

Waimea  'Ele'ele/Port Allen

Makaweli (Kaumakani, Pakala)

Koke'e  Mānā

SEP 09 2019

### LIST YOUR TOP 3 PRIORITIES IN THE PLAN:

1. No hotels, stores, restaurants, low-income housing.
2. More places for animals. Doggie park.
3. Golf courses - NO!  
Go other side of island.

### GENERAL COMMENTS:

We already have enough structures. (Eg. stores that go out of business but still got structure standing.)

Animals don't have anywhere to go!!!

[www.westkawaiplan.org](http://www.westkawaiplan.org)



WEST KAUA'I COMMUNITY PLAN  
**OPEN HOUSE SURVEY**

Name (Optional): \_\_\_\_\_

- Select ONE AREA to evaluate:
- Entire Westside Region
  - Kekaha
  - Hanapēpē
  - Makaweli (Kaumakani, Pakala)
  - Waimea
  - 'Ele'ele/Port Allen
  - Koke'e
  - Mānā

**POLICIES, GOALS & OBJECTIVES**

	STRONGLY DISAGREE		NEUTRAL		STRONGLY AGREE
<b>COMMUNITY DESIGN:</b>	1	2	3	4	5
Please Explain: _____					
<b>HAZARDS &amp; RESILIENCY:</b>	1	2	3	4	5
Please Explain: _____					
<b>SHARED SPACES:</b>	1	2	3	4	5
Please Explain: _____					
<b>HERITAGE RESOURCES:</b>	1	2	3	4	5
Please Explain: _____					
<b>ECONOMIC DEVELOPMENT:</b>	1	2	3	4	5
Please Explain: _____					
<b>TRANSPORTATION:</b>	1	2	3	4	5
Please Explain: _____					

WEST KAUA'I COMMUNITY PLAN  
**OPEN HOUSE COMMENTS**

Name (Optional): \_\_\_\_\_

- Select ONE AREA to evaluate:
- Entire Westside Region
  - Kekaha
  - Hanapēpē
  - Makaweli (Kaumakani, Pakala)
  - Waimea
  - 'Ele'ele/Port Allen
  - Koke'e
  - Mānā

SEP 09 2019

**LIST YOUR TOP 3 PRIORITIES  
 IN THE PLAN:**

1. Community Activities
2. More Affordable Housing
3. Small Business opportunity for westside Residents

**GENERAL  
 COMMENTS:**

WEST KAUA'I COMMUNITY PLAN  
**OPEN HOUSE SURVEY**

Name (Optional): Matt S

- Select ONE AREA to evaluate:
- Entire Westside Region
  - Makaweli (Kaumakani, Pakala)
  - Kekaha
  - Waimea
  - Koke'e
  - Hanapēpē
  - 'Eie'e/Port Allen
  - Mānā

SEP 09 2019

**POLICIES, GOALS & OBJECTIVES**

	STRONGLY DISAGREE		NEUTRAL		STRONGLY AGREE
<b>COMMUNITY DESIGN:</b>	1	2	3	4	5
Please Explain: _____					
<b>HAZARDS &amp; RESILIENCY:</b>	1	2	3	4	5
Please Explain: _____					
<b>SHARED SPACES:</b>	1	2	3	4	5
Please Explain: _____					
<b>HERITAGE RESOURCES:</b>	1	2	3	4	5
Please Explain: _____					
<b>ECONOMIC DEVELOPMENT:</b>	1	2	3	4	5
Please Explain: _____					
<b>TRANSPORTATION:</b>	1	2	3	4	5
Please Explain: _____					

WEST KAUA'I COMMUNITY PLAN  
**OPEN HOUSE COMMENTS**

Name (Optional): L. Goffmacker

- Select ONE AREA to evaluate:
- Entire Westside Region
  - Makaweli (Kaumakani, Pakala)
  - Kekaha
  - Waimea
  - Koke'e
  - Hanapēpē
  - 'Eie'e/Port Allen
  - Mānā

SEP 09 2019

**LIST YOUR TOP 3 PRIORITIES  
 IN THE PLAN:**

1. Realistically countering sea level rise
2. The idea of resurrecting the mill.
3. Preserving the quasi-rural, quasirgricultural aspect of the town.

**GENERAL  
 COMMENTS:**

First, I can't say how impressed I am with the entire process, with how well thought out and both knowledge- and democracy driven



WEST KAUA'I COMMUNITY PLAN  
**OPEN HOUSE SURVEY**

Name (Optional): L. Gottmacher

- Select ONE AREA to evaluate:
- Entire Westside Region
  - Kekaha
  - Hanapēpē
  - Waimea
  - 'Ele'ele/Port Allen
  - Mānā
  - Makaweli (Kaumakani, Pakala)
  - Koke'e

SEP 09 2019

**POLICIES, GOALS & OBJECTIVES**

	STRONGLY DISAGREE		NEUTRAL		STRONGLY AGREE
<b>COMMUNITY DESIGN:</b>	1	2	3	4	(5)
Please Explain: <u>see other side</u>					
<b>HAZARDS &amp; RESILIENCY:</b>	1	2	3	4	(5)
Please Explain: <u>The #1 priority given the hazard of sea level rise</u>					
<b>SHARED SPACES:</b>	1	2	(3)	4	5
Please Explain: <u>Already good</u>					
<b>HERITAGE RESOURCES:</b>	1	2	3	(4)	5
Please Explain: <u>see above</u>					
<b>ECONOMIC DEVELOPMENT:</b>	1	2	3	(4)	5
Please Explain: <u>This is an expensive community and jobs are scarce</u>					
<b>TRANSPORTATION:</b>	1	2	3	(4)	5
Please Explain: <u>I'd love to see this a more bicycle friendly island. The bus system a big plus</u>					

WEST KAUA'I COMMUNITY PLAN  
**OPEN HOUSE COMMENTS**

Name (Optional): \_\_\_\_\_

- Select ONE AREA to evaluate:
- Entire Westside Region
  - Kekaha
  - Hanapēpē
  - Waimea
  - 'Ele'ele/Port Allen
  - Mānā
  - Makaweli (Kaumakani, Pakala)
  - Koke'e

**LIST YOUR TOP 3 PRIORITIES  
 IN THE PLAN:**

1.

2.

3.

**GENERAL  
 COMMENTS:**

WEST KAUA'I COMMUNITY PLAN  
**OPEN HOUSE SURVEY**

Name (Optional): \_\_\_\_\_

- Select ONE AREA to evaluate:
- Entire Westside Region
  - Kekaha
  - Makaweli (Kaumakani, Pakala)
  - Waimea
  - Hanapēpē
  - 'Ele'ele/Port Allen
  - Koke'e
  - Mānā

SEP 09 2019

**POLICIES, GOALS & OBJECTIVES**

	STRONGLY DISAGREE		NEUTRAL		STRONGLY AGREE
	1	2	3	4	5
<b>COMMUNITY DESIGN:</b>					
Please Explain: _____					
<b>HAZARDS &amp; RESILIENCY:</b>					
Please Explain: <i>Asphalt burning between Waimea and Kekaha need to stop! Elderly can't breath, people having headache and is nauseating. Asthma people suffer from this smell</i>					
<b>SHARED SPACES:</b>					
Please Explain: _____					
<b>HERITAGE RESOURCES:</b>					
Please Explain: _____					
<b>ECONOMIC DEVELOPMENT:</b>					
Please Explain: _____					
<b>TRANSPORTATION:</b>					
Please Explain: _____					

WEST KAUA'I COMMUNITY PLAN  
**OPEN HOUSE COMMENTS**

Name (Optional): \_\_\_\_\_

- Select ONE AREA to evaluate:
- Entire Westside Region
  - Kekaha
  - Makaweli (Kaumakani, Pakala)
  - Waimea
  - Hanapēpē
  - 'Ele'ele/Port Allen
  - Koke'e
  - Mānā

<p style="text-align: center;"><b>LIST YOUR TOP 3 PRIORITIES IN THE PLAN:</b></p> <p>1.</p>  <p>2.</p>  <p>3.</p>	<p style="text-align: center;"><b>GENERAL COMMENTS:</b></p>
---	---



WEST KAUA'I COMMUNITY PLAN  
**OPEN HOUSE SURVEY**

Name (Optional): \_\_\_\_\_

- Select ONE AREA to evaluate:
- |   |                                 |  |
|---|---------------------------------|--|
| <input type="checkbox"/> Entire Westside Region       | <input type="checkbox"/> Kekaha | <input type="checkbox"/> Hanapēpē            |
| <input type="checkbox"/> Makaweli (Kaumakani, Pakala) | <input type="checkbox"/> Waimea | <input type="checkbox"/> 'Eie/eie/Port Allen |
|   | <input type="checkbox"/> Koke'e | <input type="checkbox"/> Mānā                |

SEP 09 2019

**POLICIES, GOALS & OBJECTIVES**

	STRONGLY DISAGREE		NEUTRAL		STRONGLY AGREE
	1	2	3	4	5
<b>COMMUNITY DESIGN:</b>					
Please Explain: _____					
<b>HAZARDS &amp; RESILIENCY:</b>					
Please Explain: _____					
<b>SHARED SPACES:</b>					
Please Explain: _____					
<b>HERITAGE RESOURCES:</b>					
Please Explain: _____					
<b>ECONOMIC DEVELOPMENT:</b>					
Please Explain: _____					
<b>TRANSPORTATION:</b>	1	2	3	4	5
Please Explain: <i>We also need another 2 lane bridge going over Waimea River</i> <i>We need 4 lane highways <sup>throughout</sup> around Kauai. Too many</i> <i>Sunday driver on the roads</i>					

WEST KAUA'I COMMUNITY PLAN  
**OPEN HOUSE COMMENTS**

Name (Optional): \_\_\_\_\_

- Select ONE AREA to evaluate:
- |   |                                 |  |
|---|---------------------------------|--|
| <input type="checkbox"/> Entire Westside Region       | <input type="checkbox"/> Kekaha | <input type="checkbox"/> Hanapēpē            |
| <input type="checkbox"/> Makaweli (Kaumakani, Pakala) | <input type="checkbox"/> Waimea | <input type="checkbox"/> 'Eie/eie/Port Allen |
|   | <input type="checkbox"/> Koke'e | <input type="checkbox"/> Mānā                |

SEP 09 2019

**LIST YOUR TOP 3 PRIORITIES  
 IN THE PLAN:**

1. No More Hotels ON the west leave that on the south
2. Fix the roads that seriously needs fixing
3. No more Development.

**GENERAL  
 COMMENTS:**

\_\_\_\_\_

\_\_\_\_\_

\_\_\_\_\_

\_\_\_\_\_

\_\_\_\_\_

WEST KAUA'I COMMUNITY PLAN  
**OPEN HOUSE SURVEY**

Name (Optional): \_\_\_\_\_

- Select ONE AREA to evaluate:
- Entire Westside Region
  - Makaweli (Kaumakani, Pakala)
  - Kekaha
  - Waimea
  - Koke'e
  - Hanapēpē
  - 'Ele'ele/Port Allen
  - Mānā

SEP 09 2019

**POLICIES, GOALS & OBJECTIVES**

	STRONGLY DISAGREE		NEUTRAL		STRONGLY AGREE
<b>COMMUNITY DESIGN:</b>	1	2	3	4	5
Please Explain: _____					
<b>HAZARDS &amp; RESILIENCY:</b>	1	2	3	4	5
Please Explain: _____					
<b>SHARED SPACES:</b>	1	2	3	4	5
Please Explain: _____					
<b>HERITAGE RESOURCES:</b>	1	2	3	4	5
Please Explain: _____					
<b>ECONOMIC DEVELOPMENT:</b>	1	2	3	4	5
Please Explain: _____					
<b>TRANSPORTATION:</b>	1	2	3	4	5
Please Explain: _____					

WEST KAUA'I COMMUNITY PLAN  
**OPEN HOUSE COMMENTS**

Name (Optional): \_\_\_\_\_

- Select ONE AREA to evaluate:
- Entire Westside Region
  - Makaweli (Kaumakani, Pakala)
  - Kekaha
  - Waimea
  - Koke'e
  - Hanapēpē
  - 'Ele'ele/Port Allen
  - Mānā

**LIST YOUR TOP 3 PRIORITIES  
 IN THE PLAN:**

1. Acknowledge & protect abundant cultural resources
- 2.
- 3.

**GENERAL COMMENTS:** SEP 09 2019

In supporting Pu'olu take a VERY pro active stand against unregulated commercial activities that affect traditional salt making.



WEST KAUA'I COMMUNITY PLAN  
**OPEN HOUSE SURVEY**

Name (Optional): \_\_\_\_\_

- Select ONE AREA to evaluate:
- Entire Westside Region
  - Kekaha
  - Hanapēpē
  - Waimea
  - 'Ele'ele/Port Allen
  - Makaweli (Kaumakani, Pakala)
  - Koke'e
  - Mānā

SEP 09 2019

**POLICIES, GOALS & OBJECTIVES**

	STRONGLY DISAGREE		NEUTRAL		STRONGLY AGREE
	1	2	3	4	5
<b>COMMUNITY DESIGN:</b>					
Please Explain: _____					
<b>HAZARDS &amp; RESILIENCY:</b>					
Please Explain: _____					
<b>SHARED SPACES:</b>					
Please Explain: _____					
<b>HERITAGE RESOURCES:</b>					
Please Explain: _____					
<b>ECONOMIC DEVELOPMENT:</b>					
Please Explain: _____					
<b>TRANSPORTATION:</b>					
Please Explain: _____					

WEST KAUA'I COMMUNITY PLAN  
**OPEN HOUSE COMMENTS**

Name (Optional): \_\_\_\_\_

- Select ONE AREA to evaluate:
- Entire Westside Region
  - Kekaha
  - Hanapēpē
  - Waimea
  - 'Ele'ele/Port Allen
  - Makaweli (Kaumakani, Pakala)
  - Koke'e
  - Mānā

**LIST YOUR TOP 3 PRIORITIES  
 IN THE PLAN:**

- KEKAHA**
1. Intensify the area mauka of the mill by housing or civic uses?
- MĀNĀ**
2. Discourage driving on beaches, sand dunes, and bays.
- 3.

**GENERAL COMMENTS:** SEP 09 2019

← Concerned about what that would look like.

← Westside's way of life taken away. something we do as Mauna (camping, fishing, hunting)

\* How do we allow the Community members to hear the comments, discussions after this 'gallery walk' type of meetings.



WEST KAUA'I COMMUNITY PLAN  
**OPEN HOUSE SURVEY**

Name (Optional): \_\_\_\_\_

- Select ONE AREA to evaluate:
- Entire Westside Region
  - Kekaha
  - Hanapēpē
  - Waimea
  - 'Ele'ele/Port Allen
  - Makaweli (Kaumakani, Pakala)
  - Koke'e
  - Mānā

**POLICIES, GOALS & OBJECTIVES**

	STRONGLY DISAGREE		NEUTRAL		STRONGLY AGREE
<b>COMMUNITY DESIGN:</b>	1	2	3	4	5
Please Explain: _____					
<b>HAZARDS &amp; RESILIENCY:</b>	1	2	3	4	5
Please Explain: _____					
<b>SHARED SPACES:</b>	1	2	3	4	5
Please Explain: _____					
<b>HERITAGE RESOURCES:</b>	1	2	3	4	5
Please Explain: _____					
<b>ECONOMIC DEVELOPMENT:</b>	1	2	3	4	5
Please Explain: _____					
<b>TRANSPORTATION:</b>	1	2	3	4	5
Please Explain: _____					

WEST KAUA'I COMMUNITY PLAN  
**OPEN HOUSE COMMENTS**

Name (Optional): RICK MOSLEY

- Select ONE AREA to evaluate:
- Entire Westside Region
  - Kekaha
  - Hanapēpē
  - Waimea
  - 'Ele'ele/Port Allen
  - Makaweli (Kaumakani, Pakala)
  - Koke'e
  - Mānā

**LIST YOUR TOP 3 PRIORITIES  
 IN THE PLAN:**

1. HERITAGE RESOURCES
  
2. CONTROLLED DEVELOPMENT WITH FOCUS ON ENVIRONMENTAL IMPACT AND CLIMATE CHANGE PREP.
  
3. MAINTAIN COMMUNITY IDENTITY AND WEST SIDE CULTURE.

**GENERAL  
 COMMENTS:**

SEP 09 2019

GREAT WORK ON THE PRESENTATION A



WEST KAUA'I COMMUNITY PLAN  
**OPEN HOUSE SURVEY**

Name (Optional): Rick Mosley

Select ONE AREA to evaluate:

Kekaha  Hanapēpē  
 Entire Westside Region  Waimea  'Ele'ele/Port Allen  
 Makaweli (Kaumakani, Pakala)  Koke'e  Mānā

SEP 09 2019  
 STRONGLY AGREE

**POLICIES, GOALS & OBJECTIVES**

	STRONGLY DISAGREE	1	2	3	4	5	STRONGLY AGREE
<b>COMMUNITY DESIGN:</b>					(4)		
Please Explain:	<u>CREATE &amp; INCENTIVES FOR COMMUNITY MEMBERS NOT TO SELL HOMES.</u>						
<b>HAZARDS &amp; RESILIENCY:</b>					(4)		
Please Explain:	<u>PLAN FOR SEA LEVEL RISE. LARGE SET BACKS.</u>						
<b>SHARED SPACES:</b>				(3)			
Please Explain:	<u>MUST BE FOCUSED ON RESIDENTS, AND BALANCING ECO-TOURISM</u>						
<b>HERITAGE RESOURCES:</b>			(2)				
Please Explain:	<u>NOT ONLY PRESERVE, BUT EXPAND NATIVE HAWAIIAN RESOURCES.</u>						
<b>ECONOMIC DEVELOPMENT:</b>				(3)			
Please Explain:	<u>CONSERVATIVE GROWTH FOCUSED ON RE-DEVELOPMENT VS. NEW.</u>						
<b>TRANSPORTATION:</b>					(4)		
Please Explain:							

WEST KAUA'I COMMUNITY PLAN  
**OPEN HOUSE COMMENTS**

Name (Optional): David Adams

Select ONE AREA to evaluate:

Kekaha  Hanapēpē  
 Entire Westside Region  Waimea  'Ele'ele/Port Allen  
 Makaweli (Kaumakani, Pakala)  Koke'e  Mānā

LIST YOUR TOP 3 PRIORITIES IN THE PLAN:	GENERAL COMMENTS:
<p>1. Community design in Kekaha</p> <p>2. Revitalize the Mill Site and preserve the</p> <p>3. Create a "main street" environment on Kekaha Road</p>	<p>SEP 09 2019</p> <p>Mahalo for putting this event together</p>



WEST KAUA'I COMMUNITY PLAN  
**OPEN HOUSE SURVEY**

Name (Optional): David Adams

- Select ONE AREA to evaluate:
- Entire Westside Region
  - Kekaha
  - Hanapēpē
  - Makaweli (Kaumakani, Pakala)
  - Waimea
  - 'Ele'ele/Port Allen
  - Koke'e
  - Mānā

SEP 09 2019

**POLICIES, GOALS & OBJECTIVES**

	STRONGLY DISAGREE		NEUTRAL		STRONGLY AGREE
<b>COMMUNITY DESIGN:</b>	1	2	3	4	5
Please Explain: _____					
<b>HAZARDS &amp; RESILIENCY:</b>	1	2	3	4	5
Please Explain: _____					
<b>SHARED SPACES:</b>	1	2	3	4	5
Please Explain: _____					
<b>HERITAGE RESOURCES:</b>	1	2	3	4	5
Please Explain: _____					
<b>ECONOMIC DEVELOPMENT:</b>	1	2	3	4	5
Please Explain: _____					
<b>TRANSPORTATION:</b>	1	2	3	4	5
Please Explain: _____					

WEST KAUA'I COMMUNITY PLAN  
**OPEN HOUSE COMMENTS**

Name (Optional): Jose San Agustin JR

- Select ONE AREA to evaluate:
- Entire Westside Region
  - Kekaha
  - Hanapēpē
  - Waimea
  - 'Ele'ele/Port Allen
  - Makaweli (Kaumakani, Pakala)
  - Koke'e
  - Mānā

**LIST YOUR TOP 3 PRIORITIES  
 IN THE PLAN:**

1. No to Palihale development  
 = Master plan
2. No to not driving on beaches  
 this must be one Haole's Idea  
 Not racist Just saying  
 locals only should be able to  
 drive
3. Make a shooting range

**GENERAL COMMENTS:** SEP 09 2019



WEST KAUA'I COMMUNITY PLAN  
**OPEN HOUSE SURVEY**

Name (Optional): Jose San Agustin JR

- Select ONE AREA to evaluate:
- Entire Westside Region
  - Kekaha
  - Hanapēpē
  - Waimea
  - 'Ele'ele/Port Allen
  - Makaweli (Kaumakani, Pakala)
  - Koke'e
  - Mānā

**POLICIES, GOALS & OBJECTIVES**

SEP 09 2019  
 STRONGLY AGREE

	STRONGLY DISAGREE		NEUTRAL		STRONGLY AGREE
<b>COMMUNITY DESIGN:</b>	1	2	3	4	5
Please Explain: _____					
<b>HAZARDS &amp; RESILIENCY:</b>	1	2	3	4	5
Please Explain: _____					
<b>SHARED SPACES:</b>	1	2	3	4	5
Please Explain: _____					
<b>HERITAGE RESOURCES:</b>	1	2	3	4	5
Please Explain: _____					
<b>ECONOMIC DEVELOPMENT:</b>	1	2	3	4	5
Please Explain: _____					
<b>TRANSPORTATION:</b>	1	2	3	4	5
Please Explain: _____					

WEST KAUA'I COMMUNITY PLAN  
**OPEN HOUSE COMMENTS**

Name (Optional): \_\_\_\_\_

- Select ONE AREA to evaluate:
- Entire Westside Region
  - Kekaha
  - Hanapēpē
  - Waimea
  - 'Ele'ele/Port Allen
  - Makaweli (Kaumakani, Pakala)
  - Koke'e
  - Mānā

**LIST YOUR TOP 3 PRIORITIES  
 IN THE PLAN:**

1. On ~~the~~ fish land by small boat harbor - small mall.
2. 1/3 housing units
3. Keep in open space country style.

**GENERAL COMMENTS:** SEP 09 2019

Any Housing born and raised Hawaiians first.

WEST KAUA'I COMMUNITY PLAN  
**OPEN HOUSE SURVEY**

Name (Optional): Brian Martin

Select ONE AREA to evaluate:

- Entire Westside Region  
 Makaweli (Kaumakani, Pakala)

- Kekaha  
 Waimea  
 Koke'e  
 Hanapēpē  
 'Eie'e/Port Allen  
 Mānā

SEP 09 2019  
 STRONGLY AGREE

**POLICIES, GOALS & OBJECTIVES**

	STRONGLY DISAGREE		NEUTRAL		STRONGLY AGREE
<b>COMMUNITY DESIGN:</b>	1	2	3	4	5
Please Explain:	_____				
<b>HAZARDS &amp; RESILIENCY:</b>	1	2	3	4	5
Please Explain:	_____				
<b>SHARED SPACES:</b>	1	2	3	4	5
Please Explain:	_____				
<b>HERITAGE RESOURCES:</b>	1	2	3	4	5
Please Explain:	_____				
<b>ECONOMIC DEVELOPMENT:</b>	1	2	3	4	5
Please Explain:	_____				
<b>TRANSPORTATION:</b>	1	2	3	4	5
Please Explain:	_____				

WEST KAUA'I COMMUNITY PLAN  
**OPEN HOUSE COMMENTS**

Name (Optional): \_\_\_\_\_

Select ONE AREA to evaluate:

- Entire Westside Region  
 Makaweli (Kaumakani, Pakala)  
 Kekaha  
 Waimea  
 Koke'e  
 Hanapēpē  
 'Eie'e/Port Allen  
 Mānā

**LIST YOUR TOP 3 PRIORITIES  
 IN THE PLAN:**

1. Shelter up Waimea-Kokee Heights & further up for Tsunami; water resource & bathroom facility.
2. Salt beds belongs to the Hawaiians.

**GENERAL COMMENTS:** SEP 09 2019



WEST KAUA'I COMMUNITY PLAN  
**OPEN HOUSE SURVEY**

Name (Optional): \_\_\_\_\_

- Select ONE AREA to evaluate:
- Entire Westside Region       Kekaha       Hanapēpē
- Makaweli (Kaumakani, Pakala)       Waimea       'Ele'ele/Port Allen
- \_\_\_\_\_       Koke'e       Mānā

**POLICIES, GOALS & OBJECTIVES**

SEP 09 2019

	STRONGLY DISAGREE			NEUTRAL			STRONGLY AGREE
	1	2	3	4	5		
<b>COMMUNITY DESIGN:</b>	1	2	3	4	5		
Please Explain: _____							
<b>HAZARDS &amp; RESILIENCY:</b>	1	2	3	4	5		
Please Explain: _____							
<b>SHARED SPACES:</b>	1	2	3	4	5		
Please Explain: _____							
<b>HERITAGE RESOURCES:</b>	1	2	3	4	5		
Please Explain: _____							
<b>ECONOMIC DEVELOPMENT:</b>	1	2	3	4	5		
Please Explain: _____							
<b>TRANSPORTATION:</b>	1	2	3	4	5		
Please Explain: _____							

WEST KAUA'I COMMUNITY PLAN  
**OPEN HOUSE COMMENTS**

Name (Optional): \_\_\_\_\_

- Select ONE AREA to evaluate:
- Entire Westside Region       Kekaha       Hanapēpē
- Makaweli (Kaumakani, Pakala)       Waimea       'Ele'ele/Port Allen
- \_\_\_\_\_       Koke'e       Mānā

**LIST YOUR TOP 3 PRIORITIES  
 IN THE PLAN:**

1. Evacuation site UP Kokee. Covered warehouse with bathroom facilities
- 2.
- 3.

**GENERAL COMMENTS: SEP 09 2019**

DHHL has a Regional Plan. Need to partner w/ them to build a facility. The facility can be for multipurpose use.

WEST KAUA'I COMMUNITY PLAN  
**OPEN HOUSE SURVEY**

Name (Optional): \_\_\_\_\_

- Select ONE AREA to evaluate:
- Entire Westside Region
  - Makaweli (Kaumakani, Pakala)
  - Kekaha
  - Waimea
  - Koke'e
  - Hanapēpē
  - 'Ele'ele/Port Allen
  - Mānā

**POLICIES, GOALS & OBJECTIVES**

SEP 09 2019

	STRONGLY DISAGREE		NEUTRAL		STRONGLY AGREE
<b>COMMUNITY DESIGN:</b>	1	2	3	4	5
Please Explain: _____					
<b>HAZARDS &amp; RESILIENCY:</b>	1	2	3	4	5
Please Explain: _____					
<b>SHARED SPACES:</b>	1	2	3	4	5
Please Explain: _____					
<b>HERITAGE RESOURCES:</b>	1	2	3	4	5
Please Explain: _____					
<b>ECONOMIC DEVELOPMENT:</b>	1	2	3	4	5
Please Explain: _____					
<b>TRANSPORTATION:</b>	1	2	3	4	5
Please Explain: _____					

WEST KAUA'I COMMUNITY PLAN  
**OPEN HOUSE COMMENTS**

Name (Optional): ALTON CHANDLER

- Select ONE AREA to evaluate:
- Entire Westside Region
  - Makaweli (Kaumakani, Pakala)
  - Kekaha
  - Waimea
  - Koke'e
  - Hanapēpē
  - 'Ele'ele/Port Allen
  - Mānā

**LIST YOUR TOP 3 PRIORITIES  
 IN THE PLAN:**

1. POLIHOLE
2. BEACHES
3. KEKAAHUA MILL

**GENERAL  
 COMMENTS:** SEP 09 2019

DO NOT DEVELOP A MASTER PLAN  
 FOR POLIHOLE STATE PARK.  
 (NO DEVELOPMENT)

DO NOT DISCOURAGE DRIVING ON  
BENCH.  
 (OPEN TO LOCALS)

SAVE THE MILL, I THINK IT'S  
 A GREAT HISTORICAL MONUMENT.



WEST KAUA'I COMMUNITY PLAN  
**OPEN HOUSE SURVEY**

Name (Optional): \_\_\_\_\_

- Select ONE AREA to evaluate:
- Entire Westside Region
  - Kekaha
  - Makaweli (Kaumakani, Pakala)
  - Waimea
  - Hanapēpē
  - 'Ele'ele/Port Allen
  - Koke'e
  - Mānā

**POLICIES, GOALS & OBJECTIVES**

SEP 09 2019  
 STRONGLY AGREE

	STRONGLY DISAGREE		NEUTRAL		STRONGLY AGREE
<b>COMMUNITY DESIGN:</b>	1	2	3	4	5
Please Explain: _____					
<b>HAZARDS &amp; RESILIENCY:</b>	1	2	3	4	5
Please Explain: _____					
<b>SHARED SPACES:</b>	1	2	3	4	5
Please Explain: _____					
<b>HERITAGE RESOURCES:</b>	1	2	3	4	5
Please Explain: _____					
<b>ECONOMIC DEVELOPMENT:</b>	1	2	3	4	5
Please Explain: _____					
<b>TRANSPORTATION:</b>	1	2	3	4	5
Please Explain: _____					

WEST KAUA'I COMMUNITY PLAN  
**OPEN HOUSE COMMENTS**

Name (Optional): \_\_\_\_\_

- Select ONE AREA to evaluate:
- Entire Westside Region
  - Kekaha
  - Makaweli (Kaumakani, Pakala)
  - Waimea
  - Hanapēpē
  - 'Ele'ele/Port Allen
  - Koke'e
  - Mānā

**LIST YOUR TOP 3 PRIORITIES  
 IN THE PLAN:**

1.

2.

3.

**GENERAL COMMENTS:** SEP 09 2019

*No development that  
 will increase traffic  
 ex. like more houses*

WEST KAUA'I COMMUNITY PLAN  
**OPEN HOUSE SURVEY**

Name (Optional): \_\_\_\_\_

- Select ONE AREA to evaluate:
- Entire Westside Region       Kekaha       Hanapēpē
- Makaweli (Kaumakani, Pakala)       Waimea       'Eie'ele/Port Allen
- \_\_\_\_\_       Koke'e       Mānā

**POLICIES, GOALS & OBJECTIVES**

SEP 09 2019  
 STRONGLY AGREE

	STRONGLY DISAGREE	1	2	3	4	5
<b>COMMUNITY DESIGN:</b>		1	2	3	4	5
Please Explain:	_____					
<b>HAZARDS &amp; RESILIENCY:</b>		1	2	3	4	5
Please Explain:	_____					
<b>SHARED SPACES:</b>		1	2	3	4	5
Please Explain:	_____					
<b>HERITAGE RESOURCES:</b>		1	2	3	4	5
Please Explain:	_____					
<b>ECONOMIC DEVELOPMENT:</b>		1	2	3	4	5
Please Explain:	_____					
<b>TRANSPORTATION:</b>		1	2	3	4	5
Please Explain:	_____					

WEST KAUA'I COMMUNITY PLAN  
**OPEN HOUSE COMMENTS**

Name (Optional): Theresa A O'Leary

- Select ONE AREA to evaluate:
- Entire Westside Region       Kekaha       Hanapēpē
- Makaweli (Kaumakani, Pakala)       Waimea       'Eie'ele/Port Allen
- \_\_\_\_\_       Koke'e       Mānā

**LIST YOUR TOP 3 PRIORITIES  
 IN THE PLAN:**

1. Effective communication between various towns in Westside region
2. Need more planning for bikes + pedestrian safety
3. Protect existing resources for future  
 which is realistic for Kekaha development

**GENERAL  
 COMMENTS: SEP 09 2019**

I am impressed with the scope of the community plan.



WEST KAUA'I COMMUNITY PLAN  
**OPEN HOUSE SURVEY**

Name (Optional): \_\_\_\_\_

- Select ONE AREA to evaluate:
- Entire Westside Region
  - Kekaha
  - Hanapēpē
  - Waimea
  - 'Ele'ele/Port Allen
  - Makaweli (Kaumakani, Pakala)
  - Koke'e
  - Mānā

SEP 09 2019

**POLICIES, GOALS & OBJECTIVES**

	STRONGLY DISAGREE		NEUTRAL		STRONGLY AGREE
<b>COMMUNITY DESIGN:</b> <i>All of these are very important</i>	1	2	3	4	5
Please Explain: _____					
<b>HAZARDS &amp; RESILIENCY:</b>	1	2	3	4	5
Please Explain: <i>Very important given predicted sea level rise</i>					
<b>SHARED SPACES:</b>	1	2	3	4	5
Please Explain: <i>Continue good stewardship</i>					
<b>HERITAGE RESOURCES:</b>	1	2	3	4	5
Please Explain: _____					
<b>ECONOMIC DEVELOPMENT:</b>	1	2	3	4	5
Please Explain: _____					
<b>TRANSPORTATION:</b>	1	2	3	4	5
Please Explain: <i>As we live on Elepaio Road we are very interested</i>					

WEST KAUA'I COMMUNITY PLAN  
**OPEN HOUSE COMMENTS**

Name (Optional): \_\_\_\_\_

- Select ONE AREA to evaluate:
- Entire Westside Region
  - Kekaha
  - Hanapēpē
  - Waimea
  - 'Ele'ele/Port Allen
  - Makaweli (Kaumakani, Pakala)
  - Koke'e
  - Mānā

SEP 09 2019

**LIST YOUR TOP 3 PRIORITIES IN THE PLAN:**

1. MAKE BOAT HARBOR IN KEKAHA -  
\* MORE COMMERCIAL BUSINESSES.
2. OPEN SPACE INFRASTRUCTURE
3. HOUSING

**GENERAL COMMENTS:**

- ① LARGE BUSINESS DEVELOPMENT AT SMALL BOAT HARBOR -
- ② 1/3 OF PROPOSED HOUSING AT PIYA LAND
- ③ INFRASTRUCTURE -  
- NEW ROADS - HIGHWAY
- ② SPACING - AIR
- ③ WATER -

WEST KAUA'I COMMUNITY PLAN  
**OPEN HOUSE SURVEY**

Name (Optional): \_\_\_\_\_

- Select ONE AREA to evaluate:
- Entire Westside Region
  - Kekaha
  - Hanapēpē
  - Makaweli (Kaumakani, Pakala)
  - Waimea
  - 'Ele'ele/Port Allen
  - Koke'e
  - Mānā

SEP 09 2019

**POLICIES, GOALS & OBJECTIVES**

	STRONGLY DISAGREE	1	2	NEUTRAL	3	4	STRONGLY AGREE	5
<b>COMMUNITY DESIGN:</b>				<b>3</b>				
Please Explain: _____								
<b>HAZARDS &amp; RESILIENCY:</b>				<b>3</b>				
Please Explain: _____								
<b>SHARED SPACES:</b>				<b>3</b>				
Please Explain: _____								
<b>HERITAGE RESOURCES:</b>				<b>3</b>				
Please Explain: _____								
<b>ECONOMIC DEVELOPMENT:</b>				<b>3</b>				
Please Explain: _____								
<b>TRANSPORTATION:</b>				<b>3</b>		<b>4</b>		
Please Explain: _____								

WEST KAUA'I COMMUNITY PLAN  
**OPEN HOUSE COMMENTS**

Name (Optional): \_\_\_\_\_

- Select ONE AREA to evaluate:
- Entire Westside Region
  - Kekaha
  - Hanapēpē
  - Waimea
  - 'Ele'ele/Port Allen
  - Makaweli (Kaumakani, Pakala)
  - Koke'e
  - Mānā

SEP 09 2019

<p style="text-align: center;"><b>LIST YOUR TOP 3 PRIORITIES IN THE PLAN:</b></p> <ol style="list-style-type: none"> <li>1. <b>INFRAS TRUCUR.</b></li> <li>2. <b>OPEN SPACE</b></li> <li>3. <b>BUSINESS DEVELOPMENT</b></li> </ol>	<p style="text-align: center;"><b>GENERAL COMMENTS:</b></p> <ol style="list-style-type: none"> <li>1) <b>NEW ROADS <u>REAL</u></b> A Highway -</li> <li>2) <b>A BRIDGE -</b></li> <li>3) <b>BUSINESS AT</b> Sunny PORT ALLEN</li> </ol>
--	---



WEST KAUA'I COMMUNITY PLAN  
**OPEN HOUSE SURVEY**

Name (Optional): \_\_\_\_\_

- Select ONE AREA to evaluate:
- Entire Westside Region
  - Kekaha
  - Hanapēpē
  - Waimea
  - 'Ele'ele/Port Allen
  - Makaweli (Kaumakani, Pakala)
  - Koke'e
  - Mānā

SEP 09 2019

**POLICIES, GOALS & OBJECTIVES**

	STRONGLY DISAGREE		NEUTRAL		STRONGLY AGREE
<b>COMMUNITY DESIGN:</b>	1	2	3	4	5
Please Explain: _____					
<b>HAZARDS &amp; RESILIENCY:</b>	1	2	3	4	5
Please Explain: _____					
<b>SHARED SPACES:</b>	1	2	3	4	5
Please Explain: _____					
<b>HERITAGE RESOURCES:</b>	1	2	3	4	5
Please Explain: _____					
<b>ECONOMIC DEVELOPMENT:</b>	1	2	3	4	5
Please Explain: _____					
<b>TRANSPORTATION:</b>	1	2	3	4	5
Please Explain: _____					

WEST KAUA'I COMMUNITY PLAN  
**OPEN HOUSE COMMENTS**

Name (Optional): LISA DAVALOS

- Select ONE AREA to evaluate:
- Entire Westside Region
  - Kekaha
  - Hanapēpē
  - Waimea
  - 'Ele'ele/Port Allen
  - Makaweli (Kaumakani, Pakala)
  - Koke'e
  - Mānā

SEP 09 2019

**LIST YOUR TOP 3 PRIORITIES IN THE PLAN:**

1. Safety of existing homes in kekaha / waimea (sea level increase)
2. Increase of budget for additional hiking in a 'food safe zone' → mauka.
3. add stop signs along kekaha rd → fast drivers endanger children/pets! Need to drive fast? take main road!

**GENERAL COMMENTS:**

• I love that you're looking @ kekaha to revitalize economic growth!  
 Love the paths and alt. roads!  
 • please remember → we need to be safe from tsunami / flood / sea level rise → more housing MAUKA for local families, please!



WEST KAUA'I COMMUNITY PLAN  
**OPEN HOUSE SURVEY**

Name (Optional): \_\_\_\_\_

- Select ONE AREA to evaluate:
- Entire Westside Region
  - Kekaha
  - Hanapēpē
  - Waimea
  - 'Ele'ele/Port Allen
  - Makaweli (Kaumakani, Pakala)
  - Koke'e
  - Mānā

SEP 09 2019

**POLICIES, GOALS & OBJECTIVES**

	STRONGLY DISAGREE		NEUTRAL		STRONGLY AGREE
	1	2	3	4	5
<b>COMMUNITY DESIGN:</b>				4	
Please Explain: <i>bathrooms @ mcArthur park a necessity</i>					
<b>HAZARDS &amp; RESILIENCY:</b>				4	
Please Explain: <i>disaster prep are needed! the better the the more</i>					
<b>SHARED SPACES:</b>				4	
Please Explain: _____					
<b>HERITAGE RESOURCES:</b>				4	
Please Explain: _____					
<b>ECONOMIC DEVELOPMENT:</b>				4	5
Please Explain: <i>Great ideas!</i>					
<b>TRANSPORTATION:</b>				4	
Please Explain: <i>residential road stop signs @ mamo, @ welele @ hooe</i>					

WEST KAUA'I COMMUNITY PLAN  
**OPEN HOUSE COMMENTS**

Name (Optional): \_\_\_\_\_

- Select ONE AREA to evaluate:
- Entire Westside Region
  - Kekaha
  - Hanapēpē
  - Waimea
  - 'Ele'ele/Port Allen
  - Makaweli (Kaumakani, Pakala)
  - Koke'e
  - Mānā

SEP 09 2019

**LIST YOUR TOP 3 PRIORITIES IN THE PLAN:**

1. Do NOT discourage driving on beaches @ Polihale!
2. Do NOT develop polihale
3. Support Waimea Sports complex

**GENERAL COMMENTS:**

- Add flashing lights @ crosswalks through Hanapepe on highway



WEST KAUA'I COMMUNITY PLAN  
**OPEN HOUSE SURVEY**

Name (Optional): \_\_\_\_\_

- Select ONE AREA to evaluate:
- Entire Westside Region
  - Kekaha
  - Makaweli (Kaumakani, Pakala)
  - Waimea
  - Koke'e
  - Hanapēpē
  - 'Ele'ele/Port Allen
  - Mānā

**POLICIES, GOALS & OBJECTIVES**

	STRONGLY DISAGREE		NEUTRAL		STRONGLY AGREE
<b>COMMUNITY DESIGN:</b>	1	2	3	4	5
Please Explain: _____					
<b>HAZARDS &amp; RESILIENCY:</b>	1	2	3	4	5
Please Explain: _____					
<b>SHARED SPACES:</b>	1	2	3	4	5
Please Explain: _____					
<b>HERITAGE RESOURCES:</b>	1	2	3	4	5
Please Explain: _____					
<b>ECONOMIC DEVELOPMENT:</b>	1	2	3	4	5
Please Explain: _____					
<b>TRANSPORTATION:</b>	1	2	3	4	5
Please Explain: _____					

WEST KAUA'I COMMUNITY PLAN  
**OPEN HOUSE COMMENTS**

Name (Optional): \_\_\_\_\_

- Select ONE AREA to evaluate:
- Entire Westside Region
  - Kekaha
  - Makaweli (Kaumakani, Pakala)
  - Waimea
  - Koke'e
  - Hanapēpē
  - 'Ele'ele/Port Allen
  - Mānā

SEP 09 2019

**LIST YOUR TOP 3 PRIORITIES  
 IN THE PLAN:**

- 1.
- 2.
- 3.

**GENERAL  
 COMMENTS:**

Make Kekaha Boat  
 harbor area a small  
 commercial area for  
 shops like how port  
 allen is.  
 The westside needs  
 jobs



WEST KAUA'I COMMUNITY PLAN  
**OPEN HOUSE SURVEY**

Name (Optional): \_\_\_\_\_

- Select ONE AREA to evaluate:
- Entire Westside Region
  - Kekaha
  - Hanapēpē
  - Waimea
  - 'Ele'ele/Port Allen
  - Makaweli (Kaumakani, Pakala)
  - Koke'e
  - Mānā

**POLICIES, GOALS & OBJECTIVES**

	STRONGLY DISAGREE		NEUTRAL		STRONGLY AGREE
<b>COMMUNITY DESIGN:</b>	1	2	3	4	5
Please Explain: _____					
<b>HAZARDS &amp; RESILIENCY:</b>	1	2	3	4	5
Please Explain: _____					
<b>SHARED SPACES:</b>	1	2	3	4	5
Please Explain: _____					
<b>HERITAGE RESOURCES:</b>	1	2	3	4	5
Please Explain: _____					
<b>ECONOMIC DEVELOPMENT:</b>	1	2	3	4	5
Please Explain: _____					
<b>TRANSPORTATION:</b>	1	2	3	4	5
Please Explain: _____					

WEST KAUA'I COMMUNITY PLAN  
**OPEN HOUSE COMMENTS**

Name (Optional): \_\_\_\_\_

- Select ONE AREA to evaluate:
- Entire Westside Region
  - Kekaha
  - Hanapēpē
  - Waimea
  - 'Ele'ele/Port Allen
  - Makaweli (Kaumakani, Pakala)
  - Koke'e
  - Mānā

SEP 09 2019

**LIST YOUR TOP 3 PRIORITIES  
 IN THE PLAN:**

1. Rezone "walking neighborhood" in Kekaha to include multi-family/duplex housing to increase available housing for local people.
2. Need better emergency shelters that can shelter our population from a very strong storm (think Dorian in the Bahamas) and/or provide place to assemble in case of tsunami. (Need facilities for Kupuna and Keiki too)
3. Add dog park to either Kekaha or Waimea to provide safe space for exercising dogs away from highway
4. Make it easier for local people to farm

**GENERAL  
 COMMENTS:**

The plans are coming along well, there are a lot of important items addressed ahead of time, such as sea level rise and aging infrastructure replacement. Very good job!

I would really like to see better shelters as part of this plan since hurricanes seem to be getting bigger, more powerful, and slower. The main thing is that the population would have a place to shelter where they are confident they will be safe and where there is enough capacity in a worst-case scenario.



WEST KAUA'I COMMUNITY PLAN  
**OPEN HOUSE SURVEY**

Name (Optional): \_\_\_\_\_

Select ONE AREA to evaluate:

Entire Westside Region       Kekaha       Hanapēpē

Makaweli (Kaumakani, Pakala)       Waimea       'Ele'ele/Port Allen

Koke'e       Mānā

SEP 09 2019

**POLICIES, GOALS & OBJECTIVES**

	STRONGLY DISAGREE		NEUTRAL		STRONGLY AGREE
<b>COMMUNITY DESIGN:</b>	1	2	3	4	5
Please Explain:	Good! Could improve housing availability by re-zoning Kekaha to allow multi-family duplex housing.				
<b>HAZARDS &amp; RESILIENCY:</b>	1	2	3	4	5
Please Explain:	Not enough development here when it is one of the biggest threats to the safety and well-being of our community.				
<b>SHARED SPACES:</b>	1	2	3	4	5
Please Explain:	The mixed use path between Kekaha & Waimea is great! Please add a small dog park if possible.				
<b>HERITAGE RESOURCES:</b>	1	2	3	4	5
Please Explain:	Excellent plans with the mill property!				
<b>ECONOMIC DEVELOPMENT:</b>	1	2	3	4	5
Please Explain:	Good plans so far, just need to finish plans to increase agriculture (opportunity for locals to farm) and small business development.				
<b>TRANSPORTATION:</b>	1	2	3	4	5
Please Explain:	Keep expanding "safe routes" and bicycle-friendly paths, please!				

WEST KAUA'I COMMUNITY PLAN  
**OPEN HOUSE COMMENTS**

Name (Optional): Linda Iwara

Select ONE AREA to evaluate:

Entire Westside Region       Kekaha       Hanapēpē

Makaweli (Kaumakani, Pakala)       Waimea       'Ele'ele/Port Allen

Koke'e       Mānā

SEP 09 2019

LIST YOUR TOP 3 PRIORITIES IN THE PLAN:	GENERAL COMMENTS:
1. <u>Bike Path Plan</u>	<p>→ I worked closely with and attended several meetings at the Waimea Theater back in around 2008 or so. Why did it disappear?</p> <p>I understand the pathway is along side the highway. Really! Safety first!!! Who made that decision.</p> <p>During our planning stages it was a more safe and scenic route!!!</p>
2. <u>Westside</u>	
3. <u>No golf courses or more hotels</u> Air BnBs - ok with close watch of laws regulations <del>at</del> of AirBnBs.	



WEST KAUA'I COMMUNITY PLAN  
**OPEN HOUSE SURVEY**

Name (Optional): \_\_\_\_\_

- Select ONE AREA to evaluate:
- Entire Westside Region
  - Kekaha
  - Hanapēpē
  - Waimea
  - 'Ele'ele/Port Allen
  - Makaweli (Kaumakani, Pakala)
  - Koke'e
  - Mānā

**POLICIES, GOALS & OBJECTIVES**

SEP 09 2019

	STRONGLY DISAGREE		NEUTRAL		STRONGLY AGREE
<b>COMMUNITY DESIGN:</b>	1	2	3	4	5
Please Explain: _____					
<b>HAZARDS &amp; RESILIENCY:</b>	1	2	3	4	5
Please Explain: _____					
<b>SHARED SPACES:</b>	1	2	3	4	5
Please Explain: _____					
<b>HERITAGE RESOURCES:</b>	1	2	3	4	5
Please Explain: _____					
<b>ECONOMIC DEVELOPMENT:</b>	1	2	3	4	5
Please Explain: _____					
<b>TRANSPORTATION:</b>	1	2	3	4	5
Please Explain: _____					

WEST KAUA'I COMMUNITY PLAN  
**OPEN HOUSE COMMENTS**

Name (Optional): Shantel Santiago

- Select ONE AREA to evaluate:
- Entire Westside Region
  - Kekaha
  - Hanapēpē
  - Waimea
  - 'Ele'ele/Port Allen
  - Makaweli (Kaumakani, Pakala)
  - Koke'e
  - Mānā

**LIST YOUR TOP 3 PRIORITIES  
 IN THE PLAN:**

1. Art is very important to Kekaha community. Reviving art & history amplifies a communities voice. Visioning with the community on Art is important.
2. Maile Farms, Mokihana farms, other native plants for lei making + cultural practices
3. Traditional healing center. It's important to our community to sustain cultural healing. If there was a place people can gather + practice this.

**GENERAL  
 COMMENTS:**

SEP 09 2019

- Niihau shell leis, weaving, story-telling in theatres. Carving from wood & stone.
- So our forest can heal
  - ~~Economic~~ Social Entrepreneurship for healing supplements / concoctions.



WEST KAUA'I COMMUNITY PLAN  
**OPEN HOUSE SURVEY**

Name (Optional): \_\_\_\_\_

- Select ONE AREA to evaluate:
- Entire Westside Region
  - Kekaha
  - Hanapēpē
  - Makaweli (Kaumakani, Pakala)
  - Waimea
  - 'Ele'ele/Port Allen
  - Koke'e
  - Mānā

SEP 09 2019

**POLICIES, GOALS & OBJECTIVES**

	STRONGLY DISAGREE		NEUTRAL		STRONGLY AGREE
<b>COMMUNITY DESIGN:</b>	1	2	3	4	5
Please Explain: _____					
<b>HAZARDS &amp; RESILIENCY:</b>	1	2	3	4	5
Please Explain: <u>1 great emergency evacuation location</u>					
<b>SHARED SPACES:</b>	1	2	3	4	5
Please Explain: <u>Schools could be beefed up to include showers/bathrooms therefore in can be accessed during school breaks for traveling sports teams</u>					
<b>HERITAGE RESOURCES:</b>	1	2	3	4	5
Please Explain: <u>Eco Tourism</u>					
<b>ECONOMIC DEVELOPMENT:</b>	1	2	3	4	5
Please Explain: _____					
<b>TRANSPORTATION:</b>	1	2	3	4	5
Please Explain: _____					

WEST KAUA'I COMMUNITY PLAN  
**OPEN HOUSE COMMENTS**

Name (Optional): Shantel Santiago

- Select ONE AREA to evaluate:
- Kekaha
  - Hanapēpē
  - Entire Westside Region
  - Waimea
  - 'Ele'ele/Port Allen
  - Makaweli (Kaumakani, Pakala)
  - Koke'e
  - Mānā

**LIST YOUR TOP 3 PRIORITIES IN THE PLAN:**

1. Resiliency - Basic Safety is critically important. Hospitals and areas designated for set shelter are in flood zone.
2. Extend School days from 7am-7pm with extra curricular activities included in the day. That will decrease stress, crime, idle youth, underage preg.
3. Innovation is really important - social innovation would be critical to getting the next generation excited about this. Make it a challenge.

**GENERAL COMMENTS:**

SEP 09 2019

Kekaha has no historical Properties? Consolidate evacuation sites/shelter with sports/creative/theatre complete with showers/bathroom/sleeping/seating to accommodate 5,000 ppl. Direct Access road.

possibly youth can contribute to this process and give input.

→ If you have a focus like relocating schools - where would you put it + why? what would it look like, you might be surprised.



WEST KAUA'I COMMUNITY PLAN  
**OPEN HOUSE SURVEY**

Name (Optional): \_\_\_\_\_

- Select ONE AREA to evaluate:
- Entire Westside Region       Kekaha       Hanapēpē  
 Makaweli (Kaumakani, Pakala)       Waimea       'Ele'ele/Port Allen  
 \_\_\_\_\_       Koke'e       Mānā

**POLICIES, GOALS & OBJECTIVES**

SEP 09 2019

	STRONGLY DISAGREE		NEUTRAL		STRONGLY AGREE
	1	2	3	4	5
<b>COMMUNITY DESIGN:</b>					
Please Explain: _____					
<b>HAZARDS &amp; RESILIENCY:</b>					
Please Explain: _____					
<b>SHARED SPACES:</b>					
Please Explain: _____					
<b>HERITAGE RESOURCES:</b>					
Please Explain: _____					
<b>ECONOMIC DEVELOPMENT:</b>					
Please Explain: _____					
<b>TRANSPORTATION:</b>					
Please Explain: _____					

WEST KAUA'I COMMUNITY PLAN  
**OPEN HOUSE COMMENTS**

Name (Optional): \_\_\_\_\_

- Select ONE AREA to evaluate:
- Entire Westside Region       Kekaha       Hanapēpē  
 Makaweli (Kaumakani, Pakala)       Waimea       'Ele'ele/Port Allen  
 \_\_\_\_\_       Koke'e       Mānā

**LIST YOUR TOP 3 PRIORITIES  
 IN THE PLAN:**

1. Project Based learning - to include problem solving, research
2. Mentoring - all private sectors should be mandated to mentor students as part of grooming.
3. Start up funding for young entrepreneurs.

**GENERAL  
 COMMENTS:** SEP 09 2019

for current challenges the community faces.

Develop Standards + guidelines to implement a streamline program. Leverage policies to sustain funding for it.

Training in schools or part of HS learning. Marketing too.



WEST KAUA'I COMMUNITY PLAN  
**OPEN HOUSE SURVEY**

Name (Optional): \_\_\_\_\_

- Select ONE AREA to evaluate:
- Entire Westside Region
  - Kekaha
  - Hanapēpē
  - Waimea
  - 'Ele'ele/Port Allen
  - Makaweli (Kaumakani, Pakala)
  - Koke'e
  - Mānā

SEP 09 2019

**POLICIES, GOALS & OBJECTIVES**

	STRONGLY DISAGREE		NEUTRAL		STRONGLY AGREE
	1	2	3	4	5
<b>COMMUNITY DESIGN:</b>					
Please Explain: _____					
<b>HAZARDS &amp; RESILIENCY:</b>					
Please Explain: _____					
<b>SHARED SPACES:</b>					
Please Explain: _____					
<b>HERITAGE RESOURCES:</b>					
Please Explain: _____					
<b>ECONOMIC DEVELOPMENT:</b>					
Please Explain: _____					
<b>TRANSPORTATION:</b>					
Please Explain: _____					

WEST KAUA'I COMMUNITY PLAN  
**OPEN HOUSE COMMENTS**

Name (Optional): \_\_\_\_\_

- Select ONE AREA to evaluate:
- Entire Westside Region
  - Kekaha
  - Hanapēpē
  - Waimea
  - 'Ele'ele/Port Allen
  - Makaweli (Kaumakani, Pakala)
  - Koke'e
  - Mānā

SEP 09 2019

**LIST YOUR TOP 3 PRIORITIES  
 IN THE PLAN:**

1.

2.

3.

**GENERAL  
 COMMENTS:**

WISH WE COULD ACQUIRE  
 A FEW MORE CEMETRIES

WEST KAUA'I COMMUNITY PLAN  
**OPEN HOUSE SURVEY**

Name (Optional): \_\_\_\_\_

- Select ONE AREA to evaluate:
- Entire Westside Region
  - Kekaha
  - Hanapēpē
  - Waimea
  - 'Ele'ele/Port Allen
  - Makaweli (Kaumakani, Pakala)
  - Koke'e
  - Mānā

**POLICIES, GOALS & OBJECTIVES**

SEP 09 2019  
 STRONGLY AGREE

	STRONGLY DISAGREE		NEUTRAL		STRONGLY AGREE
<b>COMMUNITY DESIGN:</b>	1	2	3	4	5
Please Explain: _____					
<b>HAZARDS &amp; RESILIENCY:</b>	1	2	3	4	5
Please Explain: _____					
<b>SHARED SPACES:</b>	1	2	3	4	5
Please Explain: _____					
<b>HERITAGE RESOURCES:</b>	1	2	3	4	5
Please Explain: _____					
<b>ECONOMIC DEVELOPMENT:</b>	1	2	3	4	5
Please Explain: _____					
<b>TRANSPORTATION:</b>	1	2	3	4	5
Please Explain: _____					

WEST KAUA'I COMMUNITY PLAN  
**OPEN HOUSE COMMENTS**

Name (Optional): \_\_\_\_\_

- Select ONE AREA to evaluate:
- Entire Westside Region
  - Kekaha
  - Hanapēpē
  - Waimea
  - 'Ele'ele/Port Allen
  - Makaweli (Kaumakani, Pakala)
  - Koke'e
  - Mānā

**LIST YOUR TOP 3 PRIORITIES  
 IN THE PLAN:**

1. Economic Development
2. Community Design
3. Transportation

**GENERAL COMMENTS:** SEP 09 2019

While I generally agree with the basic econ development plans for each area, I believe some tourism should be in Kekaha, as the general area residents would have a challenging time supporting local businesses



WEST KAUA'I COMMUNITY PLAN  
**OPEN HOUSE SURVEY**

Name (Optional): \_\_\_\_\_

- Select ONE AREA to evaluate:
- Entire Westside Region
  - Kekaha
  - Hanapēpē
  - Waimea
  - 'Ele'ele/Port Allen
  - Makaweli (Kaumakani, Pakala)
  - Koke'e
  - Mānā

**POLICIES, GOALS & OBJECTIVES**

SEP 09 2019

	STRONGLY DISAGREE		NEUTRAL		STRONGLY AGREE
<b>COMMUNITY DESIGN:</b>	1	2	3	4	5
Please Explain: _____					
<b>HAZARDS &amp; RESILIENCY:</b>	1	2	3	4	5
Please Explain: _____					
<b>SHARED SPACES:</b>	1	2	3	4	5
Please Explain: _____					
<b>HERITAGE RESOURCES:</b>	1	2	3	4	5
Please Explain: _____					
<b>ECONOMIC DEVELOPMENT:</b>	1	2	3	4	5
Please Explain: _____					
<b>TRANSPORTATION:</b>	1	2	3	4	5
Please Explain: _____					

WEST KAUA'I COMMUNITY PLAN  
**OPEN HOUSE COMMENTS**

Name (Optional): \_\_\_\_\_

- Select ONE AREA to evaluate:
- Entire Westside Region
  - Kekaha
  - Hanapēpē
  - Waimea
  - 'Ele'ele/Port Allen
  - Makaweli (Kaumakani, Pakala)
  - Koke'e
  - Mānā

LIST YOUR TOP 3 PRIORITIES IN THE PLAN:	GENERAL COMMENTS:
<p style="text-align: right; margin-right: 20px;"><i>Promote Healthy Life Style and Environment.</i></p> <ol style="list-style-type: none"> <li>1. Care for the aging for we are an community.</li> <li>2. Dog Park, so animals can also exercise w/ owners.</li> <li>3. Bike, walking, <sup>running</sup> path (Not alongside the Highway!)                      - w/ possible <del>fountains</del> but not necessary if too costly.                      - Possible lighting</li> </ol>	<p style="text-align: left; margin-left: 20px;">SEP 09 2019</p> <ul style="list-style-type: none"> <li>* Exercise facilities, ADA awareness for facilities. Not only for the elderly but youth get hurt too and may need to use ADA ramps, etc.</li> <li>* Aquacise pool no deeper than 4'. Example Waimea Cottage Pool (3-4') perfect for Kupunas.</li> <li>* Lots of walkers walk UP! Waimea Canyon Road - needs too tall to walk safely, no path to walk on!</li> </ul>



WEST KAUA'I COMMUNITY PLAN  
**OPEN HOUSE SURVEY**

Name (Optional): Linda Ibara

Select ONE AREA to evaluate:

Entire Westside Region     Waimea     'Ele'ele/Port Allen

Makaweli (Kaumakani, Pakala)     Koke'e     Mānā

SEP 09 2019

**POLICIES, GOALS & OBJECTIVES**

	STRONGLY DISAGREE	1	2	NEUTRAL	3	4	5	STRONGLY AGREE
<b>COMMUNITY DESIGN:</b>					(3)			
Please Explain:								
<b>HAZARDS &amp; RESILIENCY:</b>					(3)			
Please Explain:	Concern: Cars/Trucks racing up Waimea Canyon Drive <sup>noise, trash</sup> RACE very late at night to Early morning. Youth Hangout/Other Suspicious activities at the 1 mile marker → times							
<b>SHARED SPACES:</b>					(2)			
Please Explain:	1) Waimea State Recreational Pier like the idea but more parking is needed. 2) Provide additional activities and facilities for children and youth * AND Kupunas. Waimea is an							
<b>HERITAGE RESOURCES:</b>					(3)			
Please Explain:	3) Add pavillion pocket park behind Fire station And Add sufficient lighting, shade, tables & seats elderly community. Keep the golf cages!!! → HS volunteers put it up for the HS golf team. We have No 5 golf facilities for the HS or community!							
<b>ECONOMIC DEVELOPMENT:</b>					(3)			
Please Explain:								
<b>TRANSPORTATION:</b>								
Please Explain:	Traffic on Kaunualii Hwy 7:15 - 8:00 Am Worst approx. 2:30/3:00 - 4:30ish !!!							

WEST KAUA'I COMMUNITY PLAN  
**OPEN HOUSE COMMENTS**

Name (Optional): \_\_\_\_\_

Select ONE AREA to evaluate:

Entire Westside Region     Waimea     'Ele'ele/Port Allen

Makaweli (Kaumakani, Pakala)     Koke'e     Mānā

**LIST YOUR TOP 3 PRIORITIES IN THE PLAN:**

1.

2.

3.

**GENERAL COMMENTS:**



WEST KAUA'I COMMUNITY PLAN  
**OPEN HOUSE SURVEY**

Name (Optional): \_\_\_\_\_

Select ONE AREA to evaluate:

- Entire Westside Region  
 Makaweli (Kaumakani, Pakala)

- Kekaha  Hanapēpē  
 Waimea  'Ele'ele/Port Allen  
 Koke'e  Mānā

**POLICIES, GOALS & OBJECTIVES**

SEP 09 2019

	STRONGLY DISAGREE		NEUTRAL		STRONGLY AGREE
<b>COMMUNITY DESIGN:</b>	1	2	3	4	5
Please Explain: <u>No Resort Area</u>					
<b>HAZARDS &amp; RESILIENCY:</b>	1	2	3	4	5
Please Explain: _____					
<b>SHARED SPACES:</b>	1	2	3	4	5
Please Explain: _____					
<b>HERITAGE RESOURCES:</b>	1	2	3	4	5
Please Explain: _____					
<b>ECONOMIC DEVELOPMENT:</b>	1	2	3	4	5
Please Explain: _____					
<b>TRANSPORTATION:</b>	1	2	3	4	5
Please Explain: _____					

WEST KAUA'I COMMUNITY PLAN  
**OPEN HOUSE COMMENTS**

Name (Optional): \_\_\_\_\_

Select ONE AREA to evaluate:

- Entire Westside Region  
 Makaweli (Kaumakani, Pakala)

- Kekaha  Hanapēpē  
 Waimea  'Ele'ele/Port Allen  
 Koke'e  Mānā

SEP 09 2019

**LIST YOUR TOP 3 PRIORITIES  
 IN THE PLAN:**

1. FLASHING BEACONS
2. NO STOPLIGHTS IN WAIMEA TOWN
3. MINIMUM DEVELOPMENT IN WAIMEA

**GENERAL  
 COMMENTS:**

I THINK THIS IS A GREAT IDEA FOR THE SAFETY OF THE PEDESTRIANS.

A ROUNDABOUT WOULD BE BETTER THAN A STOPLIGHT. STOPLIGHTS WILL ONLY CAUSE MORE TRAFFIC TO BACKUP.

WE LIKE IT "OLD SCHOOL" AND QUITE HERE.

WEST KAUA'I COMMUNITY PLAN  
**OPEN HOUSE SURVEY**

Name (Optional): \_\_\_\_\_

- Select ONE AREA to evaluate:
- Entire Westside Region
  - Kekaha
  - Hanapēpē
  - Waimea
  - 'Ele'ele/Port Allen
  - Makaweli (Kaumakani, Pakala)
  - Koke'e
  - Mānā

SEP 09 2019

**POLICIES, GOALS & OBJECTIVES**

	STRONGLY DISAGREE		NEUTRAL		STRONGLY AGREE
<b>COMMUNITY DESIGN:</b>	(1)	2	3	4	5
Please Explain: _____					
<b>HAZARDS &amp; RESILIENCY:</b>	1	2	3	(4)	5
Please Explain: _____					
<b>SHARED SPACES:</b>	1	2	3	(4)	5
Please Explain: _____					
<b>HERITAGE RESOURCES:</b>	1	2	(3)	4	5
Please Explain: _____					
<b>ECONOMIC DEVELOPMENT:</b>	1	2	3	(4)	5
Please Explain: _____					
<b>TRANSPORTATION:</b>	1	2	3	(4)	5
Please Explain: _____					

WEST KAUA'I COMMUNITY PLAN  
**OPEN HOUSE COMMENTS**

Name (Optional): \_\_\_\_\_

- Select ONE AREA to evaluate:
- Entire Westside Region
  - Kekaha
  - Hanapēpē
  - Waimea
  - 'Ele'ele/Port Allen
  - Makaweli (Kaumakani, Pakala)
  - Koke'e
  - Mānā

SEP 09 2019

**LIST YOUR TOP 3 PRIORITIES  
 IN THE PLAN:**

1. More Hawaiian Graves
2. Maintain access to Mauka areas while actions are in process
3. try not to make a Kuku'i'ula village

**GENERAL COMMENTS:**

**RESILIENCY**  
 "Discourage new development or intensification from occurring in this area"

**DESIGN**  
 "Intensify the area Mauka of the mill with housing or civic uses"

The thought of another Kuku'i'ula village, especially on the west side weirds me, ~~because~~ that's what Popu area is for.



WEST KAUA'I COMMUNITY PLAN  
**OPEN HOUSE SURVEY**

Name (Optional): \_\_\_\_\_

Select ONE AREA to evaluate:

<input type="checkbox"/> Entire Westside Region	<input checked="" type="checkbox"/> Kekaha	<input type="checkbox"/> Hanapēpē
<input type="checkbox"/> Makaweli (Kaumakani, Pakala)	<input type="checkbox"/> Waimea	<input type="checkbox"/> 'Ele'ele/Port Allen
	<input type="checkbox"/> Koke'e	<input type="checkbox"/> Mānā

**POLICIES, GOALS & OBJECTIVES**

SEP 09 2019  
 STRONGLY AGREE

	STRONGLY DISAGREE	NEUTRAL	STRONGLY AGREE
<b>COMMUNITY DESIGN:</b>			
Please Explain:	the intensification of housing & civil use development in the Mauka area of the Mill <sup>2</sup> <sup>3</sup> <sup>4</sup> <sup>5</sup>		
<b>HAZARDS &amp; RESILIENCY:</b>			
Please Explain:	Kekaha should be protected; balance out what was addressed in comments <sup>1</sup> <sup>2</sup> <sup>3</sup> <sup>4</sup> <sup>5</sup>		
<b>SHARED SPACES:</b>			
Please Explain:	improving <del>pedestrian</del> driving standards around St. Theresa <sup>1</sup> <sup>2</sup> <sup>3</sup> <sup>4</sup> <sup>5</sup>		
<b>HERITAGE RESOURCES:</b>			
Please Explain:	"Address lack of cemetery space" <sup>1</sup> <sup>2</sup> <sup>3</sup> <sup>4</sup> <sup>5</sup>		
<b>ECONOMIC DEVELOPMENT:</b>			
Please Explain:	Kako'o the agriculture <sup>1</sup> <sup>2</sup> <sup>3</sup> <sup>4</sup> <sup>5</sup>		
<b>TRANSPORTATION:</b>			
Please Explain:	N/A <sup>1</sup> <sup>2</sup> <sup>3</sup> <sup>4</sup> <sup>5</sup>		

WEST KAUA'I COMMUNITY PLAN  
**OPEN HOUSE COMMENTS**

Name (Optional): \_\_\_\_\_

Select ONE AREA to evaluate:

<input type="checkbox"/> Entire Westside Region	<input type="checkbox"/> Kekaha	<input type="checkbox"/> Hanapēpē
<input type="checkbox"/> Makaweli (Kaumakani, Pakala)	<input type="checkbox"/> Waimea	<input type="checkbox"/> 'Ele'ele/Port Allen
	<input type="checkbox"/> Koke'e	<input type="checkbox"/> Mānā

<p style="text-align: center;"><b>LIST YOUR TOP 3 PRIORITIES IN THE PLAN:</b></p> <p>1.</p>  <p>2.</p>  <p>3.</p>	<p style="text-align: center;"><b>GENERAL COMMENTS:</b></p>
---	---

WEST KAUA'I COMMUNITY PLAN  
**OPEN HOUSE SURVEY**

Name (Optional): \_\_\_\_\_

- Select ONE AREA to evaluate:
- Kekaha
  - Hanapēpē
  - Entire Westside Region
  - Waimea
  - 'Ele'ele/Port Allen
  - Makaweli (Kaumakani, Pakala)
  - Koke'e
  - Mānā

SEP 09 2019

**POLICIES, GOALS & OBJECTIVES**

	STRONGLY DISAGREE	1	2	3	4	STRONGLY AGREE
<b>COMMUNITY DESIGN:</b>		1	2	3	4	5
Please Explain:	<i>Sugar Plantation, <del>Entire</del> Farming, Sugar, corn, Papaya</i>					
<b>HAZARDS &amp; RESILIENCY:</b>		1	2	3	4	5
Please Explain:	_____					
<b>SHARED SPACES:</b>		1	2	3	4	5
Please Explain:	_____					
<b>HERITAGE RESOURCES:</b>		1	2	3	4	5
Please Explain:	_____					
<b>ECONOMIC DEVELOPMENT:</b>		1	2	3	4	5
Please Explain:	_____					
<b>TRANSPORTATION:</b>		1	2	3	4	5
Please Explain:	_____					

WEST KAUA'I COMMUNITY PLAN  
**OPEN HOUSE COMMENTS**

Name (Optional): \_\_\_\_\_

- Select ONE AREA to evaluate:
- Kekaha
  - Hanapēpē
  - Entire Westside Region
  - Waimea
  - 'Ele'ele/Port Allen
  - Makaweli (Kaumakani, Pakala)
  - Koke'e
  - Mānā

SEP 09 2019

**LIST YOUR TOP 3 PRIORITIES  
 IN THE PLAN:**

1. Emergency Shelters
2. Flood Risk Areas
3. Evacuation Boundaries

**GENERAL  
 COMMENTS:**



WEST KAUA'I COMMUNITY PLAN  
**OPEN HOUSE SURVEY**

Name (Optional): \_\_\_\_\_

Select ONE AREA to evaluate:

Entire Westside Region

Makaweli (Kaumakani, Pakala)

Kekaha

Waimea

Koke'e

Hanapēpē

'Ele'ele/Port Allen

Mānā

SEP 09 2019

**POLICIES, GOALS & OBJECTIVES**

	STRONGLY DISAGREE	1	2	3	4	STRONGLY AGREE
<b>COMMUNITY DESIGN:</b>		1	2	3	4	5
Please Explain: <i>D mill site</i>						
<b>HAZARDS &amp; RESILIENCY:</b>		1	2	3	4	5
Please Explain: <i>Standing</i>						
<b>SHARED SPACES:</b>		1	2	3	4	5
Please Explain: _____						
<b>HERITAGE RESOURCES:</b>		1	2	3	4	5
Please Explain: _____						
<b>ECONOMIC DEVELOPMENT:</b>		1	2	3	4	5
Please Explain: _____						
<b>TRANSPORTATION:</b>		1	2	3	4	5
Please Explain: _____						

WEST KAUA'I COMMUNITY PLAN  
**OPEN HOUSE COMMENTS**

Name (Optional): \_\_\_\_\_

Select ONE AREA to evaluate:

Entire Westside Region

Makaweli (Kaumakani, Pakala)

Kekaha

Waimea

Koke'e

Hanapēpē

'Ele'ele/Port Allen

Mānā

SEP 09 2019

**LIST YOUR TOP 3 PRIORITIES  
 IN THE PLAN:**

- 1. KEKAHA TOWN AREA - CEMETERIES  
 our "THREE" CEMETERIES ARE  
 FULL OR NEARLY FULL !!!*
- 2. LEASING AG PLOTS TO AREA RESIDENTS  
 and DEVELOP AREAS FOR SMALL  
 BUSINESSES TO START-UP.*
- 3. SPEED BUMPS NEAR OUR  
 SCHOOLS, ELDERLY RESIDENTS  
 WITHIN OUR RESIDENTIAL AREAS.*

**GENERAL  
 COMMENTS:**

*You ask us to check off one  
 AREA BUT W/ WAIMEA TOWN - KEKAHA  
 WOULD NOT EXIST. WE WOULD HAVE  
 TO GO TO ELE'ELE/HANAPEPE TO BUY  
 (OUR FOOD) + BANKING, OUR  
 MILITARY OFFICE MAKES UP OUR  
 THIRD AREA, W/ THEM THE WEST-  
 SIDE WOULD HAVE HAD A  
 LONG RECOVERY AFTER THE  
 HURRICANE, TO ME WE ARE  
 THE "WEST SIDE" - MANA, KEKAHA  
 + WAIMEA!*



WEST KAUA'I COMMUNITY PLAN  
**OPEN HOUSE SURVEY**

Name (Optional): \_\_\_\_\_

- Select ONE AREA to evaluate:
- Entire Westside Region
  - Kekaha
  - Hanapēpē
  - Waimea
  - 'Ele'ele/Port Allen
  - Makaweli (Kaumakani, Pakala)
  - Koke'e
  - Mānā

**POLICIES, GOALS & OBJECTIVES**

	STRONGLY DISAGREE		NEUTRAL		STRONGLY AGREE
	1	2	3	4	5
<b>COMMUNITY DESIGN:</b>					
Please Explain: _____					
<b>HAZARDS &amp; RESILIENCY:</b>					
Please Explain: _____					
<b>SHARED SPACES:</b>					
Please Explain: _____					
<b>HERITAGE RESOURCES:</b>					
Please Explain: _____					
<b>ECONOMIC DEVELOPMENT:</b>					
Please Explain: _____					
<b>TRANSPORTATION:</b>					
Please Explain: _____					

WEST KAUA'I COMMUNITY PLAN  
**OPEN HOUSE COMMENTS**

Name (Optional): \_\_\_\_\_

- Select ONE AREA to evaluate:
- Entire Westside Region
  - Kekaha
  - Hanapēpē
  - Waimea
  - 'Ele'ele/Port Allen
  - Makaweli (Kaumakani, Pakala)
  - Koke'e
  - Mānā

**LIST YOUR TOP 3 PRIORITIES  
 IN THE PLAN:**

1. JOB CREATION + VARIETY TO HOLD FUTURE WORKFORCE FAMILY + FUTURE
2. The right sized of houses + more off highway + on (by car, people, house etc)
3. KOKAHE MALL REHAB FOR COMMERCIAL

**GENERAL COMMENTS:** SEP 09 2019

New Open Coastal Edge Zone (OCEZ) is not necessary + prevents into landowners. They should be able to enjoy + use their land. The flood maps will hinder their use w/out action being taken.



WEST KAUA'I COMMUNITY PLAN  
**OPEN HOUSE SURVEY**

Name (Optional): \_\_\_\_\_

Select ONE AREA to evaluate:

Entire Westside Region       Kekaha       Hanapēpē

Makaweli (Kaumakani, Pakala)       Waimea       'Ele'ele/Port Allen

Koke'e       Mānā

SEP 09 2019

**POLICIES, GOALS & OBJECTIVES**

	STRONGLY DISAGREE		NEUTRAL		STRONGLY AGREE
	1	2	3	4	5
<b>COMMUNITY DESIGN:</b>				4	
Please Explain:	_____				
<b>HAZARDS &amp; RESILIENCY:</b>		2			
Please Explain:	There should be phasing on lessening property use 50 years is an old building				
<b>SHARED SPACES:</b>				4	
Please Explain:	_____				
<b>HERITAGE RESOURCES:</b>			3		
Please Explain:	Density vs preservation (confusing)				
<b>ECONOMIC DEVELOPMENT:</b>					5
Please Explain:	_____				
<b>TRANSPORTATION:</b>		2			
Please Explain:	if we are thinking 50 years in future where are the relocated hwy's + bridge				

WEST KAUA'I COMMUNITY PLAN  
**OPEN HOUSE COMMENTS**

Name (Optional): RADNY HOE

Select ONE AREA to evaluate:

Entire Westside Region       Kekaha       Hanapēpē

Makaweli (Kaumakani, Pakala)       Waimea       'Ele'ele/Port Allen

Koke'e       Mānā

**LIST YOUR TOP 3 PRIORITIES IN THE PLAN:**

1. IN TERMS OF SEA LEVEL RISE - GOAL SHOULD BE TO PROTECT WHAT WE HAVE RETROFITTING MEANS GIVING UP ~~UP~~ ~~LOT~~ NEED TO GET BACK WHAT WAS LOST.
2.  UTILIZE CULTURAL AND HISTORIC SITES TO ~~ATTRACT~~ ATTRACT BUSINESS OPPORTUNITIES.
3.  TOWNS NEED PLACE TO PARK - ESPECIALLY WAIMEA

INCREASED OPPORTUNITY MEANS INCREASED POPULATION VISITORS ETC. - TRAFFIC IS ALREADY BAD - NEED SOME THOUGHT ON THIS, THIS IS FOR THE WHOLE WEST SIDE - KALANHOO TOO!

**GENERAL COMMENTS:** SEP 09 2019

THANKS FOR THE OPPORTUNITY TO COMMENT!  
 GOOD JOB PARTNERS THIS TOGETHER.



WEST KAUA'I COMMUNITY PLAN  
**OPEN HOUSE SURVEY**

Name (Optional): RANDY HEE

Select ONE AREA to evaluate:

Entire Westside Region     Kekaha     Hanapēpē

Makaweli (Kaumakani, Pakala)     Waimea     'Ele'ele/Port Allen

Koke'e     Mānā

SEP 09 2019

**POLICIES, GOALS & OBJECTIVES**

	STRONGLY DISAGREE		NEUTRAL		STRONGLY AGREE
	1	2	3	4	5
<b>COMMUNITY DESIGN:</b>				<u>(4)</u>	
Please Explain:	<u>NOO PARKING AREAS IN TOWNS, BIKE PATHS &amp; LANDS</u> <u>BIKE SHARING. WAYS TO SUPPORT SMALL BUSINESSES</u>				
<b>HAZARDS &amp; RESILIENCY:</b>		<u>(2)</u>			
Please Explain:	<u>RETREAT FRAMEWORK IS A BAD POLICY. EVENTUALLY</u> <u>NO PLACE TO RETREAT TOO. START ARMING UP NOW.</u>				
<b>SHARED SPACES:</b>				<u>(4)</u>	
Please Explain:	<u>ALSO INCLUDE HUNTING AND WILDERNESS SPACES</u>				
<b>HERITAGE RESOURCES:</b>					<u>(5)</u>
Please Explain:	<u>INCREASE AND DEVELOP AS MUCH AS POSSIBLE. PRESERVE</u> <u>HISTORY AND TIE IN W/ ECONOMIC DEV.</u>				
<b>ECONOMIC DEVELOPMENT:</b>				<u>(4)</u>	
Please Explain:	<u>KANA - ADD AGRICULTURE, WAIMOA - ELDON CARD</u> <u>- ALLOW KAUNIA Hwy IN KEKAHA AGAINST HOA LEVEL RISE</u>				
<b>TRANSPORTATION:</b>			<u>(3)</u>		
Please Explain:	<u>SIDEWALKS &amp; BIKE LANE DO NOT MIX WELL. PLACE</u> <u>BIKE LANES. I LIKE ROUNDABOUTS BUT DON'T PUT THINGS</u> <u>THAT OBSTRUCT VISIBILITY IN THE MIDDLE.</u>				

WEST KAUA'I COMMUNITY PLAN  
**OPEN HOUSE COMMENTS**

Name (Optional): Hemaukino

Select ONE AREA to evaluate:

Kekaha     Hanapēpē

Entire Westside Region     Waimea     'Ele'ele/Port Allen

Makaweli (Kaumakani, Pakala)     Koke'e     Mānā

LIST YOUR TOP 3 PRIORITIES IN THE PLAN:	GENERAL COMMENTS: SEP 09 2019
<p>1. Indoor Shooting Range @ Milk site</p> <p>2. Make handrail &amp; steps @ Davidson's going down into ocean @ Rocks from Hwy</p> <p>3. Construct Skate Park for This generation &amp; the next ones.</p>	<p>No Need Bein Kekaha But any where on the West side. Indoor shooting range.</p> <p>No Need Be two railings Can be only ONE But anything from Hwy to water's edge for Beach goes access across the Boulders.</p> <p>Good to Build a Change station or Bath rooms @ McArthur Park.</p>



WEST KAUA'I COMMUNITY PLAN  
**OPEN HOUSE SURVEY**

Name (Optional): HANASHIRO

- Select ONE AREA to evaluate:
- Kekaha
  - Hanapēpē
  - Entire Westside Region
  - Waimea
  - 'Ele'ele/Port Allen
  - Makaweli (Kaumakani, Pakala)
  - Koke'e
  - Mānā

SEP 09 2019

**POLICIES, GOALS & OBJECTIVES**

	STRONGLY DISAGREE		NEUTRAL		STRONGLY AGREE
<b>COMMUNITY DESIGN:</b>	1	2	3	4	5
Please Explain: _____					
<b>HAZARDS &amp; RESILIENCY:</b>	1	2	3	4	5
Please Explain: _____					
<b>SHARED SPACES:</b>	1	2	3	4	5
Please Explain: <u>Davidson's &amp; St Theresa's</u>					
<b>HERITAGE RESOURCES:</b>	1	2	3	4	5
Please Explain: _____					
<b>ECONOMIC DEVELOPMENT:</b>	1	2	3	4	5
Please Explain: <u>Mell development</u>					
<b>TRANSPORTATION:</b>	1	2	3	4	5
Please Explain: _____					

WEST KAUA'I COMMUNITY PLAN  
**OPEN HOUSE COMMENTS**

Name (Optional): PATRICK McLEAN

- Select ONE AREA to evaluate:
- Kekaha
  - Hanapēpē
  - Entire Westside Region
  - Waimea
  - 'Ele'ele/Port Allen
  - Makaweli (Kaumakani, Pakala)
  - Koke'e
  - Mānā

**LIST YOUR TOP 3 PRIORITIES  
 IN THE PLAN:**

1. PUBLIC SEWER SYSTEM...
2. - MANY PLACES CANNOT QUALIFY FOR NEW SEWAGE
- 3.

**GENERAL COMMENTS:** SEP 09 2019

→ PLAN IN GENERAL LOOKS GREAT!!!



WEST KAUA'I COMMUNITY PLAN  
**OPEN HOUSE SURVEY**

Name (Optional): Paroia McLean

Select ONE AREA to evaluate:

Kekaha  Hanapēpē  
 Entire Westside Region  Waimea  'Ele'ele/Port Allen  
 Makaweli (Kaumakani, Pakala)  Koke'e  Mānā

**POLICIES, GOALS & OBJECTIVES**

SEP 09 2019

	STRONGLY DISAGREE		NEUTRAL		STRONGLY AGREE
<b>COMMUNITY DESIGN:</b>	1	2	3	4	5
Please Explain: _____					
<b>HAZARDS &amp; RESILIENCY:</b>	1	2	3	4	5
Please Explain: _____					
<b>SHARED SPACES:</b>	1	2	3	4	5
Please Explain: _____					
<b>HERITAGE RESOURCES:</b>	1	2	3	4	5
Please Explain: _____					
<b>ECONOMIC DEVELOPMENT:</b>	1	2	3	4	5
Please Explain: _____					
<b>TRANSPORTATION:</b>	1	2	3	4	5
Please Explain: _____					

WEST KAUA'I COMMUNITY PLAN  
**OPEN HOUSE COMMENTS**

Name (Optional): \_\_\_\_\_

Select ONE AREA to evaluate:

Kekaha  Hanapēpē  
 Entire Westside Region  Waimea  'Ele'ele/Port Allen  
 Makaweli (Kaumakani, Pakala)  Koke'e  Mānā

**LIST YOUR TOP 3 PRIORITIES  
 IN THE PLAN:**

1. Community access to Beaches (safety and growth)
2. Economic base for the town - a balance of agriculture, tourists and service
3. ? Can the Bridge (Waimea) handle the growth?

**GENERAL COMMENTS:** SEP 09 2019

Regarding the Habitat Housing Project - the impact of traffic and road improvement needs to be considered - We don't want to be blocked and trapped in the event of emergency or future growth



WEST KAUA'I COMMUNITY PLAN  
**OPEN HOUSE SURVEY**

Name (Optional): \_\_\_\_\_

Select ONE AREA to evaluate:

Entire Westside Region

Makaweli (Kaumakani, Pakala)

Kekaha

Waimea

Koke'e

Hanapēpē

'Eie/eie/Port Allen

Mānā

SEP 09 2019

**POLICIES, GOALS & OBJECTIVES**

*Good Presentation*

	STRONGLY DISAGREE	1	2	3	4	STRONGLY AGREE
<b>COMMUNITY DESIGN:</b>		1	2	3	4	5
Please Explain:	_____					
<b>HAZARDS &amp; RESILIENCY:</b>		1	2	3	4	5
Please Explain:	_____					
<b>SHARED SPACES:</b>		1	2	3	4	5
Please Explain:	_____					
<b>HERITAGE RESOURCES:</b>		1	2	3	4	5
Please Explain:	_____					
<b>ECONOMIC DEVELOPMENT:</b>		1	2	3	4	5
Please Explain:	_____					
<b>TRANSPORTATION:</b>		1	2	3	4	5
Please Explain:	_____					

WEST KAUA'I COMMUNITY PLAN  
**OPEN HOUSE COMMENTS**

Name (Optional): \_\_\_\_\_

Select ONE AREA to evaluate:

Entire Westside Region

Makaweli (Kaumakani, Pakala)

Kekaha

Waimea

Koke'e

Hanapēpē

'Eie/eie/Port Allen

Mānā

SEP 09 2019

**LIST YOUR TOP 3 PRIORITIES  
 IN THE PLAN:**

1. ~~At~~ Emergency area in upper Kokee for evacuations. With toilet and other facilities for the Kekaha community.
2. Improvement in roads and clean water (streams, and the drinking water)
3. More agricultural for self-reliance.

**GENERAL  
 COMMENTS:**

*Im against any big Development such as, big home developments*

WEST KAUA'I COMMUNITY PLAN  
**OPEN HOUSE SURVEY**

Name (Optional): \_\_\_\_\_

- Select ONE AREA to evaluate:
- |   |                                 |  |
|---|---------------------------------|--|
| <input type="checkbox"/> Entire Westside Region       | <input type="checkbox"/> Kekaha | <input type="checkbox"/> Hanapēpē            |
| <input type="checkbox"/> Makaweli (Kaumakani, Pakala) | <input type="checkbox"/> Waimea | <input type="checkbox"/> 'Ele'ele/Port Allen |
|   | <input type="checkbox"/> Koke'e | <input type="checkbox"/> Mānā                |

SEP 09 2019

**POLICIES, GOALS & OBJECTIVES**

	STRONGLY DISAGREE		NEUTRAL		STRONGLY AGREE
<b>COMMUNITY DESIGN:</b>	1	2	3	4	5
Please Explain: _____					
<b>HAZARDS &amp; RESILIENCY:</b>	1	2	3	4	5
Please Explain: _____					
<b>SHARED SPACES:</b>	1	2	3	4	5
Please Explain: _____					
<b>HERITAGE RESOURCES:</b>	1	2	3	4	5
Please Explain: _____					
<b>ECONOMIC DEVELOPMENT:</b>	1	2	3	4	5
Please Explain: _____					
<b>TRANSPORTATION:</b>	1	2	3	4	5
Please Explain: _____					

WEST KAUA'I COMMUNITY PLAN  
**OPEN HOUSE COMMENTS**

Name (Optional): \_\_\_\_\_

- Select ONE AREA to evaluate:
- |   |                                 |  |
|---|---------------------------------|--|
| <input type="checkbox"/> Entire Westside Region       | <input type="checkbox"/> Kekaha | <input type="checkbox"/> Hanapēpē            |
| <input type="checkbox"/> Makaweli (Kaumakani, Pakala) | <input type="checkbox"/> Waimea | <input type="checkbox"/> 'Ele'ele/Port Allen |
|   | <input type="checkbox"/> Koke'e | <input type="checkbox"/> Mānā                |

SEP 09 2019

**LIST YOUR TOP 3 PRIORITIES  
 IN THE PLAN:**

1. Shared spaces - Kekaha need an air conditioned gymnasium. organized & coached activities there will give our youth something to do.
2. Kōke'e goal #1
3. ~~Economic~~ Economic development as described in the plan: support agricul. & gateway feature

**GENERAL  
 COMMENTS:**

good visual aids.  
 Thanks for asking for public opinion.



WEST KAUA'I COMMUNITY PLAN  
**OPEN HOUSE SURVEY**

Name (Optional): \_\_\_\_\_

Select ONE AREA to evaluate:

- Kekaha     Hanapēpē  
 Entire Westide Region     Waimea     'Ele'ele/Port Allen  
 Makaweli (Kaumakani, Pakala)     Koke'e     Mānā

SEP 09 2019

**POLICIES, GOALS & OBJECTIVES**

	STRONGLY DISAGREE		NEUTRAL		STRONGLY AGREE
	1	2	3	4	5
<b>COMMUNITY DESIGN:</b>					5
Please Explain:	Agree except for the smoke stack. It may be a hazard in the future. It probably should be removed.				
<b>HAZARDS &amp; RESILIENCY:</b>				4	5
Please Explain:					
<b>SHARED SPACES:</b>					5
Please Explain:	I would add to the plan, an air conditioned gymnasium. our children need a local place to exercise and play sports.				
<b>HERITAGE RESOURCES:</b>		2			5
Please Explain:					
<b>ECONOMIC DEVELOPMENT:</b>					5
Please Explain:					
<b>TRANSPORTATION:</b>					5
Please Explain:	Improve sidewalks, especially near school areas				

WEST KAUA'I COMMUNITY PLAN  
**OPEN HOUSE COMMENTS**

Name (Optional): \_\_\_\_\_

Select ONE AREA to evaluate:

- Kekaha     Hanapēpē  
 Entire Westide Region     Waimea     'Ele'ele/Port Allen  
 Makaweli (Kaumakani, Pakala)     Koke'e     Mānā

**LIST YOUR TOP 3 PRIORITIES IN THE PLAN:**

1. For Kekaha - resiliency
2. Shared spaces
3. Community design

**GENERAL COMMENTS:**

SEP 09 2019

If desired need is to eliminate curbside, how can this be done without paralyzing curbside of conversion cost? - Many are elderly.

Although Kikioaole Boat Harbor is much appreciated, we need to determine how dredging it affects the shoreline beaches in Kekaha.

Support change of mill side  
 Encourage pedestrian & bike paths in Kekaha  
 Kekaha to Waimea



WEST KAUA'I COMMUNITY PLAN  
**OPEN HOUSE SURVEY**

Name (Optional): \_\_\_\_\_

- Select ONE AREA to evaluate:
- Entire Westside Region
  - Kekaha
  - Makaweli (Kaumakani, Pakala)
  - Waimea
  - Hanapēpē
  - 'Ele'ele/Port Allen
  - Mānā

SEP 09 2019

**POLICIES, GOALS & OBJECTIVES**

	STRONGLY DISAGREE		NEUTRAL		STRONGLY AGREE
<b>COMMUNITY DESIGN:</b>	1	2	3	4	5
Please Explain: <u>Really need to revitalize mill site - hazardous &amp; eyesore.</u>				(4)	
<b>HAZARDS &amp; RESILIENCY:</b>	1	2	3	4	5
Please Explain: <u>? How do you phase out cesspools without doing it at owner's expense?</u>					(5)
<b>SHARED SPACES:</b>	1	2	3	4	5
Please Explain: <u>See Kilauea's "splash" site - more feasible than a pool</u>					(5)
<b>HERITAGE RESOURCES:</b>	1	2	3	4	5
Please Explain: <u>agree w/ ways to protect people/property from climate change</u>					(5)
<b>ECONOMIC DEVELOPMENT:</b>	1	2	3	4	5
Please Explain: <u>Developing kekaha town core essential</u>				(4)	
<b>TRANSPORTATION:</b>	1	2	3	4	5
Please Explain: <u>Especially a bike path Kekaha to Waimea</u>					(5)

WEST KAUA'I COMMUNITY PLAN  
**OPEN HOUSE COMMENTS**

Name (Optional): \_\_\_\_\_

- Select ONE AREA to evaluate:
- Entire Westside Region
  - Kekaha
  - Makaweli (Kaumakani, Pakala)
  - Waimea
  - Hanapēpē
  - 'Ele'ele/Port Allen
  - Mānā

**LIST YOUR TOP 3 PRIORITIES  
 IN THE PLAN:**

1. Housing
2. Econ Diversity & Development
3. SHARED SPACES

**GENERAL  
 COMMENTS: SEP 09 2019**

if you remove Kilauea get to replant some thing



WEST KAUA'I COMMUNITY PLAN  
**OPEN HOUSE SURVEY**

Name (Optional): \_\_\_\_\_

- Select ONE AREA to evaluate:
- Entire Westside Region
  - Kekaha
  - Makaweli (Kaumakani, Pakala)
  - Waimea
  - Hanapēpē
  - 'Ele'ele/Port Allen
  - Mānā

**POLICIES, GOALS & OBJECTIVES**

SEP 09 2019  
 STRONGLY AGREE

	STRONGLY DISAGREE		NEUTRAL		STRONGLY AGREE
	1	2	3	4	5
<b>COMMUNITY DESIGN:</b>					
Please Explain: _____					
<b>HAZARDS &amp; RESILIENCY:</b>					
Please Explain: _____					
<b>SHARED SPACES:</b>					
Please Explain: _____					
<b>HERITAGE RESOURCES:</b>					
Please Explain: _____					
<b>ECONOMIC DEVELOPMENT:</b>					
Please Explain: _____					
<b>TRANSPORTATION:</b>					
Please Explain: _____					

WEST KAUA'I COMMUNITY PLAN  
**OPEN HOUSE COMMENTS**

Name (Optional): ELELAN GARDNER

- Select ONE AREA to evaluate:
- Entire Westside Region
  - Kekaha
  - Makaweli (Kaumakani, Pakala)
  - Waimea
  - Hanapēpē
  - 'Ele'ele/Port Allen
  - Mānā

**LIST YOUR TOP 3 PRIORITIES  
 IN THE PLAN:**

1. Build - Skate Board Ramp & Bicycle Race Track for Young Adults
2. Indoor/outdoor Basketball/Volley ball Court - so our kids don't have to go Else where for tournaments + Workshops,
- 3.

**GENERAL COMMENTS:** SEP 09 2019

WEST KAUA'I COMMUNITY PLAN  
**OPEN HOUSE SURVEY**

Name (Optional): \_\_\_\_\_

- Select ONE AREA to evaluate:
- Entire Westside Region
  - Makaweli (Kaumakani, Pakala)
  - Kekaha
  - Waimea
  - Koke'e
  - Hanapēpē
  - 'Eie'e/Port Allen
  - Mānā

**POLICIES, GOALS & OBJECTIVES**

	STRONGLY DISAGREE		NEUTRAL		STRONGLY AGREE
<b>COMMUNITY DESIGN:</b>	1	2	3	4	5
Please Explain: _____					
<b>HAZARDS &amp; RESILIENCY:</b>	1	2	3	4	5
Please Explain: _____					
<b>SHARED SPACES:</b>	1	2	3	4	5
Please Explain: _____					
<b>HERITAGE RESOURCES:</b>	1	2	3	4	5
Please Explain: _____					
<b>ECONOMIC DEVELOPMENT:</b>	1	2	3	4	5
Please Explain: _____					
<b>TRANSPORTATION:</b>	1	2	3	4	5
Please Explain: _____					

WEST KAUA'I COMMUNITY PLAN  
**OPEN HOUSE COMMENTS**

Name (Optional): \_\_\_\_\_

- Select ONE AREA to evaluate:
- Kekaha
  - Hanapēpē
  - Entire Westside Region
  - Waimea
  - 'Eie'e/Port Allen
  - Makaweli (Kaumakani, Pakala)
  - Koke'e
  - Mānā

**LIST YOUR TOP 3 PRIORITIES  
 IN THE PLAN:**

1. Kekaha Sugar Mill
- 2.
- 3.

**GENERAL  
 COMMENTS: SEP 09 2019**

Right now - eyesore



WEST KAUA'I COMMUNITY PLAN  
**OPEN HOUSE SURVEY**

Name (Optional): \_\_\_\_\_

- Select ONE AREA to evaluate:
- Entire Westside Region
  - Kekaha
  - Makaweli (Kaumakani, Pakala)
  - Waimea
  - Hanapēpē
  - 'Ele'ele/Port Allen
  - Koke'e
  - Mānā

SEP 09 2019

**POLICIES, GOALS & OBJECTIVES**

	STRONGLY DISAGREE		NEUTRAL		STRONGLY AGREE
<b>COMMUNITY DESIGN:</b>	1	2	3	4	5
Please Explain: _____					
<b>HAZARDS &amp; RESILIENCY:</b>	1	2	3	4	5
Please Explain: _____					
<b>SHARED SPACES:</b>	1	2	3	4	5
Please Explain: _____					
<b>HERITAGE RESOURCES:</b>	1	2	3	4	5
Please Explain: _____					
<b>ECONOMIC DEVELOPMENT:</b>	1	2	3	4	5
Please Explain: <u>Growth very slow.</u>					
<b>TRANSPORTATION:</b>	1	2	3	4	5
Please Explain: _____					

WEST KAUA'I COMMUNITY PLAN  
**OPEN HOUSE COMMENTS**

Name (Optional): \_\_\_\_\_

- Select ONE AREA to evaluate:
- Entire Westside Region
  - Kekaha
  - Makaweli (Kaumakani, Pakala)
  - Waimea
  - Hanapēpē
  - 'Ele'ele/Port Allen
  - Koke'e
  - Mānā

SEP 09 2019

**LIST YOUR TOP 3 PRIORITIES  
 IN THE PLAN:**

1. HAZARDS FOR ALL KEKAHA

2.

3.

**GENERAL  
 COMMENTS:**

WEST KAUA'I COMMUNITY PLAN  
**OPEN HOUSE SURVEY**

Name (Optional): \_\_\_\_\_

- Select ONE AREA to evaluate:
- Entire Westside Region
  - Kekaha
  - Makaweli (Kaumakani, Pakala)
  - Waimea
  - Hanapēpē
  - 'Ele'ele/Port Allen
  - Koke'e
  - Mānā

SEP 09 2019

**POLICIES, GOALS & OBJECTIVES**

	STRONGLY DISAGREE		NEUTRAL		STRONGLY AGREE
<b>COMMUNITY DESIGN:</b>	1	2	3	4	5
Please Explain: _____					
<b>HAZARDS &amp; RESILIENCY:</b>	1	2	3	4	5
Please Explain: <i>NOT INCLUDED ALL AREAS OF KEKAHA</i>					
<b>SHARED SPACES:</b>	1	2	3	4	5
Please Explain: _____					
<b>HERITAGE RESOURCES:</b>	1	2	3	4	5
Please Explain: _____					
<b>ECONOMIC DEVELOPMENT:</b>	1	2	3	4	5
Please Explain: _____					
<b>TRANSPORTATION:</b>	1	2	3	4	5
Please Explain: _____					

WEST KAUA'I COMMUNITY PLAN  
**OPEN HOUSE COMMENTS**

Name (Optional): \_\_\_\_\_

- Select ONE AREA to evaluate:
- Entire Westside Region
  - Kekaha
  - Makaweli (Kaumakani, Pakala)
  - Waimea
  - Hanapēpē
  - 'Ele'ele/Port Allen
  - Koke'e
  - Mānā

**LIST YOUR TOP 3 PRIORITIES  
 IN THE PLAN:**

1. *No Sea wall. Fronting Kekaha Beach.*
2. *Affordable Housing needs to be for local residents only. Stop investors from buying all of our land and wont have that problem.*
3. *Leave the land as ag land.*

**GENERAL COMMENTS:** SEP 09 2019

*The kids need a place to go. this neighborhood center is big enough for a skate park and a pool.*



WEST KAUA'I COMMUNITY PLAN  
**OPEN HOUSE SURVEY**

Name (Optional): \_\_\_\_\_

- Select ONE AREA to evaluate:
- Entire Westside Region
  - Makaweli (Kaumakani, Pakala)
  - Kekaha
  - Waimea
  - Koke'e
  - Hanapēpē
  - 'Ele'ele/Port Allen
  - Mānā

**POLICIES, GOALS & OBJECTIVES**

	STRONGLY DISAGREE		NEUTRAL		STRONGLY AGREE
<b>COMMUNITY DESIGN:</b>	1	2	3	4	5
Please Explain: _____					
<b>HAZARDS &amp; RESILIENCY:</b>	1	2	3	4	5
Please Explain: _____					
<b>SHARED SPACES:</b>	1	2	3	4	5
Please Explain: _____					
<b>HERITAGE RESOURCES:</b>	1	2	3	4	5
Please Explain: _____					
<b>ECONOMIC DEVELOPMENT:</b>	1	2	3	4	5
Please Explain: _____					
<b>TRANSPORTATION:</b>	1	2	3	4	5
Please Explain: _____					

WEST KAUA'I COMMUNITY PLAN  
**OPEN HOUSE COMMENTS**

Name (Optional): \_\_\_\_\_

- Select ONE AREA to evaluate:
- Entire Westside Region
  - Makaweli (Kaumakani, Pakala)
  - Kekaha
  - Waimea
  - Koke'e
  - Hanapēpē
  - 'Ele'ele/Port Allen
  - Mānā

**LIST YOUR TOP 3 PRIORITIES  
 IN THE PLAN:**

1. 400 acres - Waimea
- 2.
- 3.

**GENERAL  
 COMMENTS:**

SEP 09 2019

Shooting range - public  
 (shooting club) - perhaps  
 indoors

WEST KAUA'I COMMUNITY PLAN  
**OPEN HOUSE SURVEY**

Select ONE AREA to evaluate:

- Entire Westside Region       Kekaha       Hanapēpē  
 Makaweli (Kaumakani, Pakala)       Waimea       'Ele'ele/Port Allen  
 Koke'e       Mānā

Name (Optional): \_\_\_\_\_

**POLICIES, GOALS & OBJECTIVES**

	STRONGLY DISAGREE			NEUTRAL			STRONGLY AGREE
	1	2		3	4		5
<b>COMMUNITY DESIGN:</b>							
Please Explain: _____							
<b>HAZARDS &amp; RESILIENCY:</b>							
Please Explain: _____							
<b>SHARED SPACES:</b>							
Please Explain: _____							
<b>HERITAGE RESOURCES:</b>							
Please Explain: _____							
<b>ECONOMIC DEVELOPMENT:</b>							
Please Explain: _____							
<b>TRANSPORTATION:</b>							
Please Explain: _____							

~~WAIMEA 400 COMMENTS~~ (WEST SIDE)

Name (Optional): Kaua Mata

SEP 09 2019

**LIST YOUR TOP 3 PRIORITIES FOR THE PROPERTY:**

**GENERAL COMMENTS:**

1. Housing Development (Kekaha Rd.)  
 NO NO NO  
 gear development towards youth/sustainability
2. Historic Conservation  
 Yes Yes Yes  
 \* THIS IS OUR STORY, SAVE IT STELL IT.
3. CHANGE economic focus -> Heritage, youth, culture.



# WAIMEA ~~400~~ COMMENTS WEST SIDE

Name (Optional): Kawa Mata

SEP 09 2019

## LIST YOUR TOP 3 PRIORITIES FOR THE PROPERTY:

1. OPEN ZONING MAPS OF KAHAKAI RD.  
\* TALK TO THE FAMILIES DIRECTLY THEIR VOICE MATTERS.
2. CLEAR PLANS FOR ACQUIRED WAIMEA LANDS  
\* IF YOU PRESENT IT THEN HAVE CLEAR ANSWERS
3. CLEAR ANSWERS

## GENERAL COMMENTS:

\* LISTEN TO THE PEOPLE  
\* STOP THIS PROCESS  
THE PEOPLE ARE SPEAKING YOU SHOULD LISTEN. WE ARE THE COUNTY.

# ~~WAIMEA~~ 400 COMMENTS

Name (Optional): \_\_\_\_\_

KUKAHA

SEP 09 2019

LIST YOUR TOP 3 PRIORITIES  
FOR THE PROPERTY:

GENERAL  
COMMENTS:

1. SIDE WALKS — SAFETY FOR OUR  
YOUTH

2.

3.



WEST KAUAI COMMUNITY PLAN

# OPEN HOUSE COMMENTS

Name (Optional): \_\_\_\_\_

Select ONE AREA to evaluate:

- |   |                                 |  |
|---|---------------------------------|--|
| <input type="checkbox"/> Entire Westside Region       | <input type="checkbox"/> Kekaha | <input type="checkbox"/> Hanapepe            |
| <input type="checkbox"/> Makaweli (Kaunakani, Pakaia) | <input type="checkbox"/> Waimea | <input type="checkbox"/> 'Eke'eke/Port Allen |
|   | <input type="checkbox"/> Koke'e | <input type="checkbox"/> Mānā                |

LIST YOUR TOP 3 PRIORITIES  
IN THE PLAN:

1. More Housing
2. Keep road dividing  
Satt beds
3. Allow driving on pali/kali  
beach for access to  
Napali for boaters

GENERAL SEP 23 2019  
COMMENTS:

Affordable Housing  
needed for young families

WEST KAUA'I COMMUNITY PLAN  
**OPEN HOUSE SURVEY**

Name (Optional): \_\_\_\_\_

- Select ONE AREA to evaluate:
- Entire Westside Region
  - Kekaha
  - Hanapēpē
  - Waimea
  - 'Eie'e/Port Allen
  - Makaweli (Kaunakani, Pakala)
  - Koke'e
  - Mānā

SEP 23 2019

**POLICIES, GOALS & OBJECTIVES**

	STRONGLY DISAGREE		NEUTRAL		STRONGLY AGREE
<b>COMMUNITY DESIGN:</b>	1	2	3	4	5
Please Explain: _____					
<b>HAZARDS &amp; RESILIENCY:</b>	1	2	3	4	5
Please Explain: _____					
<b>SHARED SPACES:</b>	1	2	3	4	5
Please Explain: _____					
<b>HERITAGE RESOURCES:</b>	1	2	3	4	5
Please Explain: _____					
<b>ECONOMIC DEVELOPMENT:</b>	1	2	3	4	5
Please Explain: _____					
<b>TRANSPORTATION:</b>	1	2	3	4	5
Please Explain: _____					

WEST KAUA'I COMMUNITY PLAN  
**OPEN HOUSE COMMENTS**

Name (Optional): \_\_\_\_\_

- Select ONE AREA to evaluate:
- Entire Westside Region
  - Kekaha
  - Hanapepe
  - Waimea
  - 'Eie'e/Port Allen
  - Makaweli (Kaunakani, Pakala)
  - Koke'e
  - Mānā

**LIST YOUR TOP 3 PRIORITIES IN THE PLAN:**

1. Connect all towns with multi-purpose trails
2. Multi-use trails along Levees  
Trail along shore line connecting all the cities
3. Improving pedestrian infrastructure & Access to Nature

**GENERAL COMMENTS: SEP 23 2019**

Plan should be focused on quality of life improvements that will improve physical, mental health & happiness. Clear well marked out pedestrian & Bicycle infrastructure connected to parks and green spaces - make parks with trees & rain gardens & interpretive walking trails showcasing Natural history & botany, in valleys, around plantation land marks & the shore line.

exercise - human powered transportation and connections with nature are good for the environment, improve traffic, lead to physical health (lowering medical costs) Fight anxiety & depression which reduce suicide rate - and give people positive things to feel good about, and kids to get around so they feel empowered and less bored & depressed.



WEST KAUA'I COMMUNITY PLAN  
**OPEN HOUSE SURVEY**

Select ONE AREA to evaluate:

- Entire Westside Region       Kekaha       Hanalei  
 Makaweli (Kaunakani, Pakala)       Waimea       'Eie'ele/Port Allen  
       Koke'e       Mānā

Name (Optional): \_\_\_\_\_

SEP 23 2019

**POLICIES, GOALS & OBJECTIVES**

	STRONGLY DISAGREE		NEUTRAL		STRONGLY AGREE
<b>COMMUNITY DESIGN:</b>	1	2	3	4	5
Please Explain:	Not enough focus on pedestrian friendly infrastructure & connections w/ nature				
<b>HAZARDS &amp; RESILIENCY:</b>	1	2	3	4	5
Please Explain:					
<b>SHARED SPACES:</b>	1	2	3	4	5
Please Explain:	Not enough focus on bike & pedestrian infrastructure - New parks!				
<b>HERITAGE RESOURCES:</b>	1	2	3	4	5
Please Explain:					
<b>ECONOMIC DEVELOPMENT:</b>	1	2	3	4	5
Please Explain:					
<b>TRANSPORTATION:</b>	1	2	3	4	5
Please Explain:	Lack of new bicycle and pedestrian infrastructure, also improved bus access				

**WAIMEA 400 COMMENTS**

Name (Optional): \_\_\_\_\_

SEP 23 2019

**LIST YOUR TOP 3 PRIORITIES FOR THE PROPERTY:**

- 1.
- 2.
- 3.

**GENERAL COMMENTS:**

Down zoning the "Resort" to "Open Coastal Edge" so no one can build anywhere near the ocean to protect ocean from any further pollution

# OPEN HOUSE COMMENTS

Name (Optional): \_\_\_\_\_

Select ONE AREA to evaluate:

- Kekaha
- Hanapēpē
- Entire Westside Region
- Waimea
- 'Ele'ele/Port Allen
- Makaweli (Kaunakani, Pakala)
- Koke'e
- Mānā

## LIST YOUR TOP 3 PRIORITIES IN THE PLAN:

1. Restore the habitats for the Scaevola ruckerie in the wash next to the highway up to eleele shopping center.
2. Plant trees along the roadways in Hanapepe town. We need shade.
3. Put moratorium on cutting down old trees.

## GENERAL COMMENTS:

SEP 23 2019

Putting concret flood control in Hanapepe where the wash goes under the highway was done <sup>at</sup> ~~in~~ Los Angeles years ago. It desimated wild life and ~~we~~ wet lands that had inhabited the region. People who built these <sup>in Hanapepe</sup> ~~in Hanapepe~~ sinks with climate change they will grow. But the need for wetlands is growing also.



WEST KAUA'I COMMUNITY PLAN  
**OPEN HOUSE SURVEY**

Name (Optional): \_\_\_\_\_

- Select ONE AREA to evaluate:
- Entire Westside Region
  - Kekaha
  - Makaweli (Kaunakani, Pakala)
  - Waimea
  - Hanapēpē
  - 'Īe'Īe/Port Allen
  - Koke'e
  - Mānā

**SEP 23 2019**

**POLICIES, GOALS & OBJECTIVES**

	STRONGLY DISAGREE		NEUTRAL		STRONGLY AGREE
	1	2	3	4	5
<b>COMMUNITY DESIGN:</b>					
Please Explain: _____					
<b>HAZARDS &amp; RESILIENCY:</b>					
Please Explain: _____					
<b>SHARED SPACES:</b>					
Please Explain: _____					
<b>HERITAGE RESOURCES:</b>					
Please Explain: _____					
<b>ECONOMIC DEVELOPMENT:</b>					
Please Explain: _____					
<b>TRANSPORTATION:</b>					
Please Explain: _____					

Open House Comment Cards

Hanapēpē Hawaiian Congregational Church - September 23, 2019

# OPEN HOUSE COMMENTS

Name (Optional): \_\_\_\_\_

Select ONE AREA to evaluate:

- Kekaha     Hanapēpē  
 Entire Westside Region     Waimea     'Ele'ele/Port Allen  
 Makaweli (Kaumakani, Pakala)     Koke'e     Mānā

## LIST YOUR TOP 3 PRIORITIES IN THE PLAN:

6. Numila given less "attention" compared to Pakala, Kaumakani & Kaauanui villages in the report.
7. Need maps showing LAH lands in relationship to lands currently zoned otherwise & potentially developable.
8. Need education on form-based code to avoid misunderstandings & lack of communication with affected residents/property owners as occurred in Kalaheo/Koloa (South Kauai Plan).
9. Include appendix to include all ideas/scenarios shared in the plan process for future reference, not only what County ultimately sees as feasible & worthy of consideration & an investment priority.

## GENERAL COMMENTS: SEP 23 2019

1. Pg. 7 What are the proposed amendments to the GP proposed by the WK GP?
2. Pg. 51 Provisional Resort mentioned in Waimea section, but Provisional Ag. not mentioned in Hanapepe & Elele section.
3. Include maps that show the entire community, not just segments near town core.
4. Note names of existing neighborhoods on maps if reference made in report.
5. Need glossary defining planning terms, acronyms, Hawaiian words: i.e. freeboard, greenfield, CRS, etc. in order to comment intelligently.

# OPEN HOUSE SURVEY

Name (Optional): \_\_\_\_\_

Select ONE AREA to evaluate:

- Kekaha     Hanapēpē  
 Entire Westside Region     Waimea     'Ele'ele/Port Allen  
 Makaweli (Kaumakani, Pakala)     Koke'e     Mānā

## POLICIES, GOALS & OBJECTIVES

SEP 23 2019

	STRONGLY DISAGREE		NEUTRAL		STRONGLY AGREE	
	1	2	3	4	5	
<b>COMMUNITY DESIGN:</b>						
Please Explain: _____						
<b>HAZARDS &amp; RESILIENCY:</b>						
Please Explain: _____						
<b>SHARED SPACES:</b>						
Please Explain: _____						
<b>HERITAGE RESOURCES:</b>						
Please Explain: _____						
<b>ECONOMIC DEVELOPMENT:</b>						
Please Explain: _____						
<b>TRANSPORTATION:</b>						
Please Explain: _____						



WEST KAUA'I COMMUNITY PLAN  
**OPEN HOUSE COMMENTS**

Name (Optional): \_\_\_\_\_

- Select ONE AREA to evaluate:
- Kekaha
  - Hanapēpē
  - Entire Westside Region
  - Waimea
  - 'Ele'ele/Port Allen
  - Makaweli (Kaumakani, Pakala)
  - Koke'e
  - Mānā

<p style="text-align: center;"><b>LIST YOUR TOP 3 PRIORITIES IN THE PLAN:</b></p> <p>1. <u>Fix Swinging</u> <u>→ Bridge</u></p> <p>2. <u>Hanapēpē</u></p> <p>3. <u>riner</u></p>	<p style="text-align: right;"><b>GENERAL COMMENTS:</b> <b>SEP 23 2019</b></p> <p style="font-size: 2em; text-align: center;">Dangerous — worn out wood</p> <hr style="border: 1px solid black;"/> <p style="font-size: 2em; text-align: center;">missing steps</p> <hr style="border: 1px solid black;"/> <p style="font-size: 2em; text-align: center;">Boards are loose</p>
--	---

WEST KAUA'I COMMUNITY PLAN  
**OPEN HOUSE SURVEY**

Name (Optional): \_\_\_\_\_

- Select ONE AREA to evaluate:
- Kekaha
  - Hanapēpē
  - Entire Westside Region
  - Waimea
  - 'Ele'ele/Port Allen
  - Makaweli (Kaumakani, Pakala)
  - Koke'e
  - Mānā

<b>POLICIES, GOALS &amp; OBJECTIVES</b>	<b>SEP 23 2019</b>
	<div style="display: flex; justify-content: space-between; width: 100%;"> <span>STRONGLY DISAGREE</span> <span>NEUTRAL</span> <span>STRONGLY AGREE</span> </div>
<b>COMMUNITY DESIGN:</b>	<div style="display: flex; justify-content: space-between; width: 100%;"> <span>1</span> <span>2</span> <span>3</span> <span>4</span> <span>5</span> </div>
Please Explain: _____	
<b>HAZARDS &amp; RESILIENCY:</b>	<div style="display: flex; justify-content: space-between; width: 100%;"> <span>1</span> <span>2</span> <span>3</span> <span>4</span> <span>5</span> </div>
Please Explain: <u>Swinging Bridge repair/initiative</u>	
<b>SHARED SPACES:</b>	<div style="display: flex; justify-content: space-between; width: 100%;"> <span>1</span> <span>2</span> <span>3</span> <span>4</span> <span>5</span> </div>
Please Explain: _____	
<b>HERITAGE RESOURCES:</b>	<div style="display: flex; justify-content: space-between; width: 100%;"> <span>1</span> <span>2</span> <span>3</span> <span>4</span> <span>5</span> </div>
Please Explain: _____	
<b>ECONOMIC DEVELOPMENT:</b>	<div style="display: flex; justify-content: space-between; width: 100%;"> <span>1</span> <span>2</span> <span>3</span> <span>4</span> <span>5</span> </div>
Please Explain: _____	
<b>TRANSPORTATION:</b>	<div style="display: flex; justify-content: space-between; width: 100%;"> <span>1</span> <span>2</span> <span>3</span> <span>4</span> <span>5</span> </div>
Please Explain: _____	

# OPEN HOUSE COMMENTS

Name (Optional): \_\_\_\_\_

- Select ONE AREA to evaluate:
- Entire Westside Region
  - Kekaha
  - Hanapēpē
  - Waimea
  - 'Ele'ele/Port Allen
  - Makaweli (Kaumakani, Pakala)
  - Koke'e
  - Mānā

## LIST YOUR TOP 3 PRIORITIES IN THE PLAN:

1. \* Development of Hanapepe Park to make it more "Family Friendly"
  2. \* Beautification of Hanapepe Park/Hanapepe Downtown making it "Family Friendly"
  3. "Family Friendly"
- \* Policy of Hanapepe "Downtown" Discouraging transient Undesirables

## GENERAL COMMENTS:

SEP 23 2019

# OPEN HOUSE SURVEY

Name (Optional): \_\_\_\_\_

- Select ONE AREA to evaluate:
- Entire Westside Region
  - Kekaha
  - Hanapēpē
  - Waimea
  - 'Ele'ele/Port Allen
  - Makaweli (Kaumakani, Pakala)
  - Koke'e
  - Mānā

## POLICIES, GOALS & OBJECTIVES

SEP 23 2019

	STRONGLY DISAGREE		NEUTRAL		STRONGLY AGREE
<b>COMMUNITY DESIGN:</b>	1	2	3	4	5
Please Explain: _____					
<b>HAZARDS &amp; RESILIENCY:</b>	1	2	3	4	5
Please Explain: _____					
<b>SHARED SPACES:</b>	1	2	3	4	5
Please Explain: _____					
<b>HERITAGE RESOURCES:</b>	1	2	3	4	5
Please Explain: _____					
<b>ECONOMIC DEVELOPMENT:</b>	1	2	3	4	5
Please Explain: _____					
<b>TRANSPORTATION:</b>	1	2	3	4	5
Please Explain: _____					



WEST KAUA'I COMMUNITY PLAN  
**OPEN HOUSE COMMENTS**

Name (Optional): \_\_\_\_\_

- Select ONE AREA to evaluate:
- Entire Westside Region
  - Kekaha
  - Hanapēpē
  - Makaweli (Kaumakani, Pakala)
  - Waimea
  - 'Ele'ele/Port Allen
  - Koke'e
  - Mānā

**LIST YOUR TOP 3 PRIORITIES  
 IN THE PLAN:**

1. *Traffic lights by Fire Station*
- 2.
- 3.

**GENERAL COMMENTS:** *SEP 23 2019*

*Too many cars  
 not enough roads  
 and traffic relief*

WEST KAUA'I COMMUNITY PLAN  
**OPEN HOUSE SURVEY**

Name (Optional): \_\_\_\_\_

- Select ONE AREA to evaluate:
- Entire Westside Region
  - Kekaha
  - Hanapēpē
  - Makaweli (Kaumakani, Pakala)
  - Waimea
  - 'Ele'ele/Port Allen
  - Koke'e
  - Mānā

**POLICIES, GOALS & OBJECTIVES**

*SEP 23 2019*

	STRONGLY DISAGREE		NEUTRAL		STRONGLY AGREE
<b>COMMUNITY DESIGN:</b>	1	2	3	4	5
Please Explain: _____					
<b>HAZARDS &amp; RESILIENCY:</b>	1	2	3	4	5
Please Explain: _____					
<b>SHARED SPACES:</b>	1	2	3	4	5
Please Explain: _____					
<b>HERITAGE RESOURCES:</b>	1	2	3	4	5
Please Explain: _____					
<b>ECONOMIC DEVELOPMENT:</b>	1	2	3	4	5
Please Explain: _____					
<b>TRANSPORTATION:</b>	1	2	3	4	5
Please Explain: _____					

WEST KAUA'I COMMUNITY PLAN  
**OPEN HOUSE COMMENTS**

Name (Optional): \_\_\_\_\_

- Select ONE AREA to evaluate:
- Kekaha
  - Hanapēpē
  - Entire Westside Region
  - Waimea
  - 'Ele'ele/Port Allen
  - Makaweli (Kaumakani, Pakala)
  - Koke'e
  - Mānā

**LIST YOUR TOP 3 PRIORITIES  
 IN THE PLAN:**

1. Restore Hanapepe Park (behind Fire Station) with a skatepark and new bathrooms
2. Do Not Stop Locals From driving on Polihale Beach
- 3.

**GENERAL COMMENTS:** SEP 23 2019

WEST KAUA'I COMMUNITY PLAN  
**OPEN HOUSE SURVEY**

Name (Optional): \_\_\_\_\_

- Select ONE AREA to evaluate:
- Kekaha
  - Hanapēpē
  - Entire Westside Region
  - Waimea
  - 'Ele'ele/Port Allen
  - Makaweli (Kaumakani, Pakala)
  - Koke'e
  - Mānā

SEP 23 2019

**POLICIES, GOALS & OBJECTIVES**

	STRONGLY DISAGREE		NEUTRAL		STRONGLY AGREE
<b>COMMUNITY DESIGN:</b>	1	2	3	4	5
Please Explain: _____					
<b>HAZARDS &amp; RESILIENCY:</b>	1	2	3	4	5
Please Explain: _____					
<b>SHARED SPACES:</b>	1	2	3	4	5
Please Explain: _____					
<b>HERITAGE RESOURCES:</b>	1	2	3	4	5
Please Explain: _____					
<b>ECONOMIC DEVELOPMENT:</b>	1	2	3	4	5
Please Explain: _____					
<b>TRANSPORTATION:</b>	1	2	3	4	5
Please Explain: _____					



# OPEN HOUSE COMMENTS

Name (Optional): Sandra Makuaole

Select ONE AREA to evaluate:

- Kekaha     Hanapēpē  
 Entire Westside Region     Waimea     'Ele'ele/Port Allen  
 Makaweli (Kaumakani, Pakala)     Koke'e     Mānā

*Love Kekaha - walked to Waimea for mail for 10 years. Now I drive - but I'm 79 years old - my friends + I won't be driving much longer*

## LIST YOUR TOP 3 PRIORITIES IN THE PLAN:

1. Walkable Bike Path Waimea all the way into Kekaha  
*In the 60s I walked along the beach (and rode horse) when available from Kekaha to Waimea for work every day. Path has to be makai side near the ocean. Kekaha road is too hot.*
2. How about a new postal facility and HOME DELIVERY of MAIL - New subdivision get home delivery. Kekaha is an aging community - we can't walk or drive to the Post Office every day. \*Kekaha Post Office sends our mail back if ~~we don't~~ the sender doesn't know our PO Box number to put on the mail
3. Retirement facility for seniors without partners. Meals, living area, medical facility

GENERAL **SEP 23 2019**

## COMMENTS:

We need sidewalks throughout Kekaha and Waimea kids + adults have no place to walk and ride bikes  
 Kekaha Road 25mph speed is not enforced - Speed bumps on side roads + especially by churches + schools in Kekaha town.

Many years ago there was a landslide on the Waimea River side inside the Waimea Valley - Before that we swam in the river - and jumped off the bridge - Other seniors used to jump off the banks by the Russian Fort and go into the caves/tunnels under the fort. Now we walk across the sand banks + we have leptosporosis (my husband would have died if KVMH hadn't been there. Give KVMH lots of Kōkua too.

# OPEN HOUSE SURVEY

Name (Optional): \_\_\_\_\_

Select ONE AREA to evaluate:

- Kekaha     Hanapēpē  
 Entire Westside Region     Waimea     'Ele'ele/Port Allen  
 Makaweli (Kaumakani, Pakala)     Koke'e     Mānā

**SEP-23 2019**

## POLICIES, GOALS & OBJECTIVES

	STRONGLY DISAGREE	1	2	3	4	STRONGLY AGREE
<b>COMMUNITY DESIGN:</b>		1	2	3	4	5
Please Explain: _____						
<b>HAZARDS &amp; RESILIENCY:</b>		1	2	3	4	5
Please Explain: <u>There is no safe way to walk between towns</u>						
<b>SHARED SPACES:</b>		1	2	3	4	5
Please Explain: _____						
<b>HERITAGE RESOURCES:</b>		1	2	3	4	5
Please Explain: _____						
<b>ECONOMIC DEVELOPMENT:</b>		1	2	3	4	5
Please Explain: _____						
<b>TRANSPORTATION:</b>		1	2	3	4	5
Please Explain: <u>How about free shuttles between towns</u>						



WEST KAUA'I COMMUNITY PLAN  
**OPEN HOUSE COMMENTS**

Name (Optional): \_\_\_\_\_

- Select ONE AREA to evaluate:
- Entire Westside Region
  - Kekaha
  - Makaweli (Kaumakani, Pakala)
  - Waimea
  - Koke'e
  - Hanapēpē
  - 'Ele'ele/Port Allen
  - Mānā

**LIST YOUR TOP 3 PRIORITIES  
 IN THE PLAN:**

1.

2.

3.

**GENERAL  
 COMMENTS:**

SEP 23 2019

*Dredge Waimea River all the way to where the landslide was - Make river deep enough to swim and paddle canoe again  
 Low cost dining entertainment  
 Bowling alleys*

WEST KAUA'I COMMUNITY PLAN  
**OPEN HOUSE SURVEY**

Name (Optional): \_\_\_\_\_

- Select ONE AREA to evaluate:
- Entire Westside Region
  - Kekaha
  - Makaweli (Kaumakani, Pakala)
  - Waimea
  - Koke'e
  - Hanapēpē
  - 'Ele'ele/Port Allen
  - Mānā

SEP 23 2019

**POLICIES, GOALS & OBJECTIVES**

	STRONGLY DISAGREE		NEUTRAL		STRONGLY AGREE
<b>COMMUNITY DESIGN:</b>	1	2	3	4	5
Please Explain: _____					
<b>HAZARDS &amp; RESILIENCY:</b>	1	2	3	4	5
Please Explain: _____					
<b>SHARED SPACES:</b>	1	2	3	4	5
Please Explain: _____					
<b>HERITAGE RESOURCES:</b>	1	2	3	4	5
Please Explain: _____					
<b>ECONOMIC DEVELOPMENT:</b>	1	2	3	4	5
Please Explain: _____					
<b>TRANSPORTATION:</b>	1	2	3	4	5
Please Explain: _____					



WEST KAUA'I COMMUNITY PLAN  
**OPEN HOUSE COMMENTS**

Name (Optional): \_\_\_\_\_

- Select ONE AREA to evaluate:
- Entire Westside Region
  - Kekaha
  - Makaweli (Kaumakani, Pakala)
  - Waimea
  - Koke'e
  - 'Ele'ele/Port Allen
  - Mānā
  - Hanapēpē

**LIST YOUR TOP 3 PRIORITIES  
 IN THE PLAN:**

1. Public bathrooms.
2. Parking
3. Protect the Salt Pans  
No airport

**GENERAL COMMENTS: SEP 23 2019**

- Numia was a camp. I believe most buildings are destined to be removed (asbestos)

- would be great to get rid of utility poles (underground)

- Fix the P11 bridge - NOW

Well done presentation - Thank you.




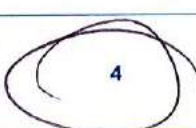

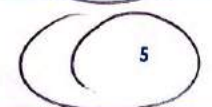
WEST KAUA'I COMMUNITY PLAN  
**OPEN HOUSE SURVEY**

Name (Optional): \_\_\_\_\_

- Select ONE AREA to evaluate:
- Entire Westside Region
  - Kekaha
  - Makaweli (Kaumakani, Pakala)
  - Waimea
  - Koke'e
  - 'Ele'ele/Port Allen
  - Mānā
  - Hanapēpē

**POLICIES, GOALS & OBJECTIVES**

SEP 23 2019

	STRONGLY DISAGREE		NEUTRAL		STRONGLY AGREE
<b>COMMUNITY DESIGN:</b>		2	3	4	5
Please Explain: _____					
<b>HAZARDS &amp; RESILIENCY:</b>	1	2	3	4	5
Please Explain: _____					
<b>SHARED SPACES:</b>	1	2	3	4	5
Please Explain: <i>Not sure if you're supposed to go on level,</i>					
<b>HERITAGE RESOURCES:</b>	1	2	3	4	5
Please Explain: _____					
<b>ECONOMIC DEVELOPMENT:</b>	1	2	3	4	5
Please Explain: _____					
<b>TRANSPORTATION:</b>	1	2	3	4	5
Please Explain: <i>Bike friendly please</i>					



WEST KAUA'I COMMUNITY PLAN  
**OPEN HOUSE COMMENTS**

Name (Optional): \_\_\_\_\_

- Select ONE AREA to evaluate:
- Kekaha
  - Hanapēpē
  - Entire Westside Region
  - Waimea
  - 'Ele'ele/Port Allen
  - Makaweli (Kaumakani, Pakala)
  - Koke'e
  - Mānā

**LIST YOUR TOP 3 PRIORITIES  
 IN THE PLAN:**

1. Address access to beaches Kaumakani - Makaweli
2. Parks & recreational walk/bike paths
3. Promote org - small farms

**GENERAL COMMENTS:** SEP 23 2019

like plans to promote Waimea as health/wellness community

😊 Protection of Salt Pans & relocation of airport

on a personal level, would like easier access to Spms graveyard in Kaumakani -

WEST KAUA'I COMMUNITY PLAN  
**OPEN HOUSE SURVEY**

Name (Optional): \_\_\_\_\_

- Select ONE AREA to evaluate:
- Kekaha
  - Hanapēpē
  - Entire Westside Region
  - Waimea
  - 'Ele'ele/Port Allen
  - Makaweli (Kaumakani, Pakala)
  - Koke'e
  - Mānā

**POLICIES, GOALS & OBJECTIVES**

	STRONGLY DISAGREE	1	2	3	NEUTRAL	4	5	STRONGLY AGREE
<b>COMMUNITY DESIGN:</b>		1	2	3		4	5	
Please Explain:	preserve existing character of Waimea Bay Hpe & Waimea							
<b>HAZARDS &amp; RESILIENCY:</b>		1	2	3		4	5	
Please Explain:	4							
<b>SHARED SPACES:</b>		1	2	3		4	5	
Please Explain:	protection of salt pans							
<b>HERITAGE RESOURCES:</b>		1	2	3		4	5	
Please Explain:	5							
<b>ECONOMIC DEVELOPMENT:</b>		1	2	3		4	5	
Please Explain:	4							
<b>TRANSPORTATION:</b>		1	2	3		4	5	
Please Explain:	safe routes for students, elderly, residents							

esp with elderly who not to walking as heavy of things



# OPEN HOUSE COMMENTS

Name (Optional): \_\_\_\_\_

*Hanapepe*

Select ONE AREA to evaluate:

- Kekaha  Hanapepe  
 Entire Westside Region  Waimea  'Ele'ele/Port Allen  
 Makaweli (Kaumakani, Pakala)  Koke'e  Mānā

*5. Maintain properly, Swingway Bridge*

## LIST YOUR TOP 3 PRIORITIES IN THE PLAN:

1. *Hanapepe Road improvements when will they happen?*
2. *Kona Rd - Hwy intersection - very dangerous, needs left turn lanes, perhaps traffic light.*
3. *Restroom closer to town than destroyed one in Town Park*
4. *Something to engage teens!*

GENERAL COMMENTS: **SEP 23 2019**

*Generally not enough thought is given to pedestrians - in the sense of how out of their way they are asked to walk to get a plan that only seems to consider how cars are affected. As a walker I use the Hwy - Hanapepe Rd (E) crosswalk regularly. Going more than 1/4 mile out of my way on foot encourages jaywalking.*

# OPEN HOUSE SURVEY

Name (Optional): \_\_\_\_\_

Select ONE AREA to evaluate:

- Kekaha  Hanapepe  
 Entire Westside Region  Waimea  'Ele'ele/Port Allen  
 Makaweli (Kaumakani, Pakala)  Koke'e  Mānā

## POLICIES, GOALS & OBJECTIVES

**SEP 23 2019**

	STRONGLY DISAGREE		NEUTRAL		STRONGLY AGREE	
	1	2	3	4	5	
<b>COMMUNITY DESIGN:</b>						
Please Explain: _____						
<b>HAZARDS &amp; RESILIENCY:</b>						
Please Explain: _____						
<b>SHARED SPACES:</b>						
Please Explain: _____						
<b>HERITAGE RESOURCES:</b>						
Please Explain: _____						
<b>ECONOMIC DEVELOPMENT:</b>						
Please Explain: _____						
<b>TRANSPORTATION:</b>						
Please Explain: _____						



WEST KAUA'I COMMUNITY PLAN  
**OPEN HOUSE COMMENTS**

Name (Optional): Malw Smith

- Select ONE AREA to evaluate:
- Entire Westside Region     Kekaha     Hanapēpē
- Makaweli (Kaumakani, Pakala)     Waimea     'Ele'ele/Port Allen
- Koke'e     Mānā

**LIST YOUR TOP 3 PRIORITIES  
 IN THE PLAN:**

1.

2.

3.

**GENERAL COMMENTS:** **SEP 23 2019**

- \* Having more recycling receptacles
- \* youth support areas, skateparks
- \* I like the idea of increased shaded areas using native ~~flora~~ flora.
- \* Include elementary schools in outreach.

WEST KAUA'I COMMUNITY PLAN  
**OPEN HOUSE SURVEY**

Name (Optional): \_\_\_\_\_

- Select ONE AREA to evaluate:
- Entire Westside Region     Kekaha     Hanapēpē
- Makaweli (Kaumakani, Pakala)     Waimea     'Ele'ele/Port Allen
- Koke'e     Mānā

**POLICIES, GOALS & OBJECTIVES**

**SEP 23 2019**

	STRONGLY DISAGREE		NEUTRAL		STRONGLY AGREE	
	1	2	3	4	5	
<b>COMMUNITY DESIGN:</b>						
Please Explain:	_____					
<b>HAZARDS &amp; RESILIENCY:</b>						
Please Explain:	_____					
<b>SHARED SPACES:</b>						
Please Explain:	_____					
<b>HERITAGE RESOURCES:</b>						
Please Explain:	_____					
<b>ECONOMIC DEVELOPMENT:</b>						
Please Explain:	_____					
<b>TRANSPORTATION:</b>						
Please Explain:	_____					



WEST KAUA'I COMMUNITY PLAN  
**OPEN HOUSE COMMENTS**

Name (Optional): \_\_\_\_\_

- Select ONE AREA to evaluate:
- Entire Westside Region
  - Kekaha
  - Makaweli (Kaumakani, Pakala)
  - Waimea
  - Hanapēpē
  - 'Ele'ele/Port Allen
  - Mānā
  - Koke'e

**LIST YOUR TOP 3 PRIORITIES  
 IN THE PLAN:**

- 1.
- 2.
- 3.

**GENERAL COMMENTS:** SEP 23 2019

Kikiuola Boat harbour needs improvements, COZ messed up last design causing the harbor to fill in again already. It is an economic space and ~~needs~~ needs to be improved for business and maintained for safety

WEST KAUA'I COMMUNITY PLAN  
**OPEN HOUSE SURVEY**

Name (Optional): \_\_\_\_\_

- Select ONE AREA to evaluate:
- Entire Westside Region
  - Kekaha
  - Makaweli (Kaumakani, Pakala)
  - Waimea
  - Hanapēpē
  - 'Ele'ele/Port Allen
  - Mānā
  - Koke'e

**POLICIES, GOALS & OBJECTIVES**

SEP 23 2019

	STRONGLY DISAGREE		NEUTRAL		STRONGLY AGREE
	1	2	3	4	5
<b>COMMUNITY DESIGN:</b>					
Please Explain: _____					
<b>HAZARDS &amp; RESILIENCY:</b>					
Please Explain: _____					
<b>SHARED SPACES:</b>					
Please Explain: _____					
<b>HERITAGE RESOURCES:</b>					
Please Explain: _____					
<b>ECONOMIC DEVELOPMENT:</b>					
Please Explain: _____					
<b>TRANSPORTATION:</b>					
Please Explain: _____					

WEST KAUA'I COMMUNITY PLAN  
**OPEN HOUSE COMMENTS**

Name (Optional): \_\_\_\_\_

- Select ONE AREA to evaluate:
- Kekaha
  - Hanapēpē
  - Entire Westside Region
  - Waimea
  - 'Ele'ele/Port Allen
  - Makaweli (Kaumakani, Pakala)
  - Koke'e
  - Mānā

**LIST YOUR TOP 3 PRIORITIES  
 IN THE PLAN:**

- WAI MEA AND MAKAWELI:
1. Down zoning current Resort Zoned areas to stop any further buiding near coastline.
  2. implement Organic Land Management practices, along with planting more trees
  3. NO BATHROOM @ HOF GAARD PARK → EYESORE  
 put somewhere nearby -  
 Like, the old laundry mat

**GENERAL COMMENTS:** SEP 23 2019

WEST KAUA'I COMMUNITY PLAN  
**OPEN HOUSE SURVEY**

Name (Optional): \_\_\_\_\_

- Select ONE AREA to evaluate:
- Kekaha
  - Hanapēpē
  - Entire Westside Region
  - Waimea
  - 'Ele'ele/Port Allen
  - Makaweli (Kaumakani, Pakala)
  - Koke'e
  - Mānā

SEP 23 2019

**POLICIES, GOALS & OBJECTIVES**

	STRONGLY DISAGREE		NEUTRAL		STRONGLY AGREE
	1	2	3	4	5
<b>COMMUNITY DESIGN:</b>	1	2	3	4	5
Please Explain: _____					
<b>HAZARDS &amp; RESILIENCY:</b>	1	2	3	4	5
Please Explain: _____					
<b>SHARED SPACES:</b>	1	2	3	4	5
Please Explain: _____					
<b>HERITAGE RESOURCES:</b>	1	2	3	4	5
Please Explain: _____					
<b>ECONOMIC DEVELOPMENT:</b>	1	2	3	4	5
Please Explain: _____					
<b>TRANSPORTATION:</b>	1	2	3	4	5
Please Explain: _____					



# OPEN HOUSE COMMENTS

Name (Optional): \_\_\_\_\_

Select ONE AREA to evaluate:

- Kekaha  Hanapēpē  
 Entire Westside Region  Waimea  'Ele'ele/Port Allen  
 Makaweli (Kaumakani, Pakala)  Koke'e  Mānā

## LIST YOUR TOP 3 PRIORITIES IN THE PLAN:

1. No development on Iona Rd as a pocket park
2. Heritage Resources Hanapepe Massara should acquire 2 parcels to be converted into a park to represent the loss of Pele's lives
3. and dedicate that park to the people  
Remove asphalt from Kaauni Rd and leave for the protection of the Paakai

## GENERAL COMMENTS:

SEP 23 2019

Create a boat launching ramp for crabbing to Hanapepe river

Install roundabout at the intersection of Moi and Hanapepe rd.

Historical properties should have easier access for financing and repairs of historical bldgs.

# OPEN HOUSE SURVEY

Name (Optional): \_\_\_\_\_

Select ONE AREA to evaluate:

- Kekaha  Hanapēpē  
 Entire Westside Region  Waimea  'Ele'ele/Port Allen  
 Makaweli (Kaumakani, Pakala)  Koke'e  Mānā

SEP 23 2019

## POLICIES, GOALS & OBJECTIVES

	STRONGLY DISAGREE		NEUTRAL		STRONGLY AGREE
	1	2	3	4	5
<b>COMMUNITY DESIGN:</b>					
Please Explain: _____					
<b>HAZARDS &amp; RESILIENCY:</b>					
Please Explain: _____					
<b>SHARED SPACES:</b>					
Please Explain: _____					
<b>HERITAGE RESOURCES:</b>					
Please Explain: _____					
<b>ECONOMIC DEVELOPMENT:</b>					
Please Explain: _____					
<b>TRANSPORTATION:</b>					
Please Explain: _____					



WEST KAUA'I COMMUNITY PLAN  
**OPEN HOUSE COMMENTS**

Name (Optional): Malie Smith

- Select ONE AREA to evaluate:
- Kekaha
  - Hanapēpē
  - Entire Westside Region
  - Waimea
  - 'Ele'ele/Port Allen
  - Makaweli (Kaumakani, Pakala)
  - Koke'e
  - Mānā

**LIST YOUR TOP 3 PRIORITIES  
 IN THE PLAN:**

- 1.
- 2.
- 3.

**GENERAL  
 COMMENTS:**

SEP 23 2019

- \* Koke'e State Park made to be more like Nat'l parks where tourist pay a fee that can be used for park upkeep + visitor education
- \* Another pedestrian bridge to connect Hanapepe town to ~~Waimea~~ <sup>Ele'ele side</sup> or Hanapepe Heights to Salt Pond Beach Park
- \* Relocate Burns Field to help preserve the integrity of Salt Pond's Salt beds.
- \* Increase visitor education about historic areas, reef + ocean preservation, native + wildlife conservation + preservation
- \* Increase island sustainability through agriculture promotion programs

WEST KAUA'I COMMUNITY PLAN  
**OPEN HOUSE SURVEY**

Name (Optional): \_\_\_\_\_

- Select ONE AREA to evaluate:
- Kekaha
  - Hanapēpē
  - Entire Westside Region
  - Waimea
  - 'Ele'ele/Port Allen
  - Makaweli (Kaumakani, Pakala)
  - Koke'e
  - Mānā

**POLICIES, GOALS & OBJECTIVES**

SEP 23 2019

	STRONGLY DISAGREE		NEUTRAL		STRONGLY AGREE
	1	2	3	4	5
<b>COMMUNITY DESIGN:</b>				(4)	
Please Explain: <u>I would like to see more locations for youth activity + congregation in a safe area that promotes healthy activity + interactions. ie skate park.</u>					
<b>HAZARDS &amp; RESILIENCY:</b>				4	(5)
Please Explain: _____					
<b>SHARED SPACES:</b>				4	(5)
Please Explain: _____					
<b>HERITAGE RESOURCES:</b>				4	(5)
Please Explain: _____					
<b>ECONOMIC DEVELOPMENT:</b>				(4)	5
Please Explain: <u>id like to see more sustainability options. I like aquaculture expansion</u>					
<b>TRANSPORTATION:</b>				4	(5)
Please Explain: <u>Promotion of pedestrian, bicycling pathways, safe crossovers, improved community transportation/Bus</u>					



# OPEN HOUSE COMMENTS

Name (Optional): Matt Jeffers

- Select ONE AREA to evaluate:
- Kekaha
  - Hanapēpē
  - Entire Westside Region
  - Waimea
  - 'Ele'ele/Port Allen
  - Makaweli (Kaumakani, Pakala)
  - Koke'e
  - Mānā

## LIST YOUR TOP 3 PRIORITIES IN THE PLAN:

1. Cultural Site on Waimea Side of Mo'i Road with first half mile before Kukamahu Gulch
2. Could WKCP give me ideas about interpreting the Historic Nature of the Town i.e. Visitor Center, walking tour,  
We need better bathrooms in Hanapepe town park
- 3.

## GENERAL COMMENTS:

SEP 23 2019

I presented a plan of a Ma'vae Cultural site honoring Pacific Island Navigators and Hanapepe Hawaiian People  
Nothing mentioned in the plan  
Thank You Tody for introducing me to Nancy.

# OPEN HOUSE SURVEY

Name (Optional): \_\_\_\_\_

- Select ONE AREA to evaluate:
- Kekaha
  - Hanapēpē
  - Entire Westside Region
  - Waimea
  - 'Ele'ele/Port Allen
  - Makaweli (Kaumakani, Pakala)
  - Koke'e
  - Mānā

## POLICIES, GOALS & OBJECTIVES

SEP 23 2019

	STRONGLY DISAGREE		NEUTRAL		STRONGLY AGREE
<b>COMMUNITY DESIGN:</b>	1	2	3	4	5
Please Explain: _____					
<b>HAZARDS &amp; RESILIENCY:</b>	1	2	3	4	5
Please Explain: _____					
<b>SHARED SPACES:</b>	1	2	3	4	5
Please Explain: _____					
<b>HERITAGE RESOURCES:</b>	1	2	3	4	5
Please Explain: _____					
<b>ECONOMIC DEVELOPMENT:</b>	1	2	3	4	5
Please Explain: _____					
<b>TRANSPORTATION:</b>	1	2	3	4	5
Please Explain: _____					



WEST KAUA'I COMMUNITY PLAN  
**OPEN HOUSE COMMENTS**

Name (Optional): Ben Owen

- Select ONE AREA to evaluate:
- Kekaha
  - Hanapēpē
  - Entire Westside Region
  - Waimea
  - 'Ele'ele/Port Allen
  - Makaweli (Kaumakani, Pakala)
  - Koke'e
  - Mānā

**LIST YOUR TOP 3 PRIORITIES  
 IN THE PLAN:**

1. Abatement and rehab of the Kekaha Mill site
2. Transportation: macro → and micro - walkability, sidewalks, bike paths, etc.
3. Improved parks and recreation opportunities

**GENERAL COMMENTS: SEP 23 2019**

I would like to see a greater emphasis on overall traffic management as the west side communities grow. Traffic between the West Side and Lihue is only going to get worse if major infrastructure projects are not planned and funded.

WEST KAUA'I COMMUNITY PLAN  
**OPEN HOUSE SURVEY**

Name (Optional): \_\_\_\_\_

- Select ONE AREA to evaluate:
- Kekaha
  - Hanapēpē
  - Entire Westside Region
  - Waimea
  - 'Ele'ele/Port Allen
  - Makaweli (Kaumakani, Pakala)
  - Koke'e
  - Mānā

**SEP 23 2019**

**POLICIES, GOALS & OBJECTIVES**

	STRONGLY DISAGREE	2	NEUTRAL	4	STRONGLY AGREE
<b>COMMUNITY DESIGN:</b>	1	2	3	4	5
Please Explain: _____					
<b>HAZARDS &amp; RESILIENCY:</b>	1	2	3	4	5
Please Explain: _____					
<b>SHARED SPACES:</b>	1	2	3	4	5
Please Explain: _____					
<b>HERITAGE RESOURCES:</b>	1	2	3	4	5
Please Explain: _____					
<b>ECONOMIC DEVELOPMENT:</b>	1	2	3	4	5
Please Explain: _____					
<b>TRANSPORTATION:</b>	1	2	3	4	5
Please Explain: _____					



# OPEN HOUSE COMMENTS

Name (Optional): Jamie Agor

- Select ONE AREA to evaluate:
- Entire Westside Region
  - Makaweli (Kaumakani, Pakala)
  - Kekaha
  - Waimea
  - 'Ele'ele/Port Allen
  - Koke'e
  - Hanapēpē
  - Mānā

## LIST YOUR TOP 3 PRIORITIES IN THE PLAN:

1. Connection from Halewili Rd to Waialo Rd. for better traffic flow
2. Safe route crossing the highway between Mehana or Mahea Roads to the other Eleele neighborhood leading to the school & park.
3. Bus Stop in Eleele Iluna neighborhood

## GENERAL COMMENTS: SEP 23 2019

- \* Lower speed limit on highway fronting Eleele neighborhoods
- \* Adding stop signs on Mahea Rd and enforcing parking rules such as no parking on sidewalks
- \* need skatepark for kids!
- \* make a walk/bike path from Halewili Rd to Waialo Rd
- \* Expand the park next to Eleele School - Add pavilion, bathroom, and more sporting areas

# OPEN HOUSE SURVEY

Name (Optional): Jamie Agor

- Select ONE AREA to evaluate:
- Entire Westside Region
  - Makaweli (Kaumakani, Pakala)
  - Kekaha
  - Waimea
  - 'Ele'ele/Port Allen
  - Koke'e
  - Hanapēpē
  - Mānā

## POLICIES, GOALS & OBJECTIVES

SEP 23 2019

	STRONGLY DISAGREE		NEUTRAL		STRONGLY AGREE	
	1	2	3	4	5	
<b>COMMUNITY DESIGN:</b>						
Please Explain: <u>neighborhoods need to be connected to town center</u>				<u>4</u>		
<b>HAZARDS &amp; RESILIENCY:</b>						
Please Explain: _____			<u>3</u>			
<b>SHARED SPACES:</b>						
Please Explain: <u>need to expand parks</u>			<u>3</u>			
<b>HERITAGE RESOURCES:</b>						
Please Explain: _____			<u>3</u>			
<b>ECONOMIC DEVELOPMENT:</b>						
Please Explain: _____			<u>3</u>			
<b>TRANSPORTATION:</b>						
Please Explain: <u>Crossing highway must be safer</u>			<u>3</u>			



# OPEN HOUSE COMMENTS

Name (Optional): Roel Faber

Select ONE AREA to evaluate:

- Kekaha     Hanapēpē  
 Entire Westside Region     Waimea     'Eie'ele/Port Allen  
 Makaweli (Kaumakani, Pakala)     Koke'e     Mānā

## LIST YOUR TOP 3 PRIORITIES IN THE PLAN:

1. New skatepark
- 2.
- 3.

## GENERAL COMMENTS: SEP 23 2019

A few weeks ago we had a great community of people, young and old, skateboarding, and pushing eachothers limits together. It didn't matter how good you were, everybody respected eachother and got along like a family. It would mean a bt if you can find a place for us to be able to skate again, a park would be great, but if we have a place to go, we can build it ourselves too, mahalo!

# OPEN HOUSE SURVEY

Name (Optional): \_\_\_\_\_

Select ONE AREA to evaluate:

- Kekaha     Hanapēpē  
 Entire Westside Region     Waimea     'Eie'ele/Port Allen  
 Makaweli (Kaumakani, Pakala)     Koke'e     Mānā

## POLICIES, GOALS & OBJECTIVES

SEP 23 2019

	STRONGLY DISAGREE		NEUTRAL		STRONGLY AGREE
	1	2	3	4	5
<b>COMMUNITY DESIGN:</b>					
Please Explain: _____					
<b>HAZARDS &amp; RESILIENCY:</b>					
Please Explain: _____					
<b>SHARED SPACES:</b>					
Please Explain: _____					
<b>HERITAGE RESOURCES:</b>					
Please Explain: _____					
<b>ECONOMIC DEVELOPMENT:</b>					
Please Explain: _____					
<b>TRANSPORTATION:</b>					
Please Explain: _____					



WEST KAUA'I COMMUNITY PLAN  
**OPEN HOUSE COMMENTS**

Name (Optional): Amber Malia

Select ONE AREA to evaluate:

Entire Westside Region     Kekaha     Hanapēpē


Makaweli (Kaumakani, Pakala)     Waimea     'Ele'ele/Port Allen

Koke'e     Mānā

SEP 23 2019 County Park

**LIST YOUR TOP 3 PRIORITIES IN THE PLAN:**

1. Its illegal to drive on the sand make a board walk from "salt patch makers" parking lot to sand
2. Put boulders by "helicopter parking" (X) to stop vehicles from driving in a parking lot of "salt makers" because they burn rubber and do donuts, and cars & jeeps get stuck on sand where I have towed, b) pushed, c) and drive for tourist or d) compact car of locals to get them out of being stuck on beach where they not supposed to be... and I do it as a single parent w/ my kids. How shame!



WEST KAUA'I COMMUNITY PLAN  
**OPEN HOUSE SURVEY**

Name (Optional): \_\_\_\_\_

Select ONE AREA to evaluate:

Entire Westside Region     Kekaha     Hanapēpē

Makaweli (Kaumakani, Pakala)     Waimea     'Ele'ele/Port Allen

Koke'e     Mānā

SEP 23 2019

**POLICIES, GOALS & OBJECTIVES**

	STRONGLY DISAGREE	1	2	3	4	5	STRONGLY AGREE
<b>COMMUNITY DESIGN:</b>		1	2	3	4	5	
Please Explain:	<u>need visual details</u>						
<b>HAZARDS &amp; RESILIENCY:</b>		1	2	3	4	5	
Please Explain:	<u>need visual details</u>						
<b>SHARED SPACES:</b>		1	2	3	4	5	
Please Explain:	<u>need visual details</u>						
<b>HERITAGE RESOURCES:</b>		1	2	3	4	5	
Please Explain:	<u>need visual details</u>						
<b>ECONOMIC DEVELOPMENT:</b>		1	2	3	4	5	
Please Explain:	<u>need visual details</u>						
<b>TRANSPORTATION:</b>		1	2	3	4	5	
Please Explain:	<u>need visual details</u>						



WEST KAUA'I COMMUNITY PLAN  
**OPEN HOUSE COMMENTS**

Name (Optional): Amber malia

- Select ONE AREA to evaluate:
- Kekaha
  - Hanapēpē
  - Entire Westside Region
  - Waimea
  - 'Ele'ele/Port Allen
  - Makaweli (Kaumakani, Pakala)
  - Koke'e
  - Mānā

**LIST YOUR TOP 3 PRIORITIES  
 IN THE PLAN:**

**GENERAL COMMENTS:** SEP 23 2019

1. need large tree for shade at Kekaha MacArthur park
2. more maintenance on restrooms
3. signage "Take Home Your Own Trash"  
 "BYOTB = Bring your own <sup>trash</sup> bags"

WEST KAUA'I COMMUNITY PLAN  
**OPEN HOUSE SURVEY**

Name (Optional): \_\_\_\_\_

- Select ONE AREA to evaluate:
- Kekaha
  - Hanapēpē
  - Entire Westside Region
  - Waimea
  - 'Ele'ele/Port Allen
  - Makaweli (Kaumakani, Pakala)
  - Koke'e
  - Mānā

**POLICIES, GOALS & OBJECTIVES**

SEP 23 2019

	STRONGLY DISAGREE		NEUTRAL		STRONGLY AGREE
<b>COMMUNITY DESIGN:</b>	1	2	3	4	5
Please Explain: _____					
<b>HAZARDS &amp; RESILIENCY:</b>	1	2	3	4	5
Please Explain: _____					
<b>SHARED SPACES:</b>	1	2	3	4	5
Please Explain: _____					
<b>HERITAGE RESOURCES:</b>	1	2	3	4	5
Please Explain: _____					
<b>ECONOMIC DEVELOPMENT:</b>	1	2	3	4	5
Please Explain: _____					
<b>TRANSPORTATION:</b>	1	2	3	4	5
Please Explain: _____					



WEST KAUA'I COMMUNITY PLAN  
**OPEN HOUSE COMMENTS**

Name (Optional): amber malia

Select ONE AREA to evaluate:

- Entire Westside Region   
  Kekaha   
  Hanapēpē  
 Makaweli (Kaumakani, Pakala)   
  Waimea   
  'Ele'ele/Port Allen  
 Koke'e   
  Mānā *Pohakalani*

**LIST YOUR TOP 3 PRIORITIES  
 IN THE PLAN:**

**GENERAL  
 COMMENTS:** SEP 23 2019

1. Signage "Take home Your own trash"  
 "Respect the Aina "Kuleana Responsibility"
2. Make it a cool sign.  
 Signage "Public Restroom → 160ft"  
 (whatever the measurement)
3. I make a paradise murals/floral/seascape/abstract  
 on all restrooms so they  
 are easy to find 808 346 6833 / thewestkauai@gmail.com  
 hit me up I have Kauai born artist crew from thewestkauai

See our art at Public school via the westkauai

WEST KAUA'I COMMUNITY PLAN  
**OPEN HOUSE SURVEY**

Name (Optional): \_\_\_\_\_

Select ONE AREA to evaluate:

- Entire Westside Region   
  Kekaha   
  Hanapēpē  
 Makaweli (Kaumakani, Pakala)   
  Waimea   
  'Ele'ele/Port Allen  
 Koke'e   
  Mānā

**POLICIES, GOALS & OBJECTIVES**

SEP 23 2019

	STRONGLY DISAGREE		NEUTRAL		STRONGLY AGREE	
	1	2	3	4	5	
<b>COMMUNITY DESIGN:</b>						
Please Explain: _____						
<b>HAZARDS &amp; RESILIENCY:</b>						
Please Explain: _____						
<b>SHARED SPACES:</b>						
Please Explain: _____						
<b>HERITAGE RESOURCES:</b>						
Please Explain: _____						
<b>ECONOMIC DEVELOPMENT:</b>						
Please Explain: _____						
<b>TRANSPORTATION:</b>						
Please Explain: _____						



WEST KAUA'I COMMUNITY PLAN  
**OPEN HOUSE COMMENTS**

Name (Optional): \_\_\_\_\_

- Select ONE AREA to evaluate:
- Entire Westside Region
  - Kekaha
  - Makaweli (Kaumakani, Pakala)
  - Waimea
  - Koke'e
  - Hanapēpē
  - 'Ele'ele/Port Allen
  - Mānā

**LIST YOUR TOP 3 PRIORITIES  
 IN THE PLAN:**

**GENERAL COMMENTS:** SEP 23 2019

- Attractive*
1. *Better* signage for Bird Sanctuary, also "Take Your own trash home" sign.
  2. Better info box for bird sanctuary, feedback for organization and county
  - 3.

WEST KAUA'I COMMUNITY PLAN  
**OPEN HOUSE SURVEY**

Name (Optional): \_\_\_\_\_

- Select ONE AREA to evaluate:
- Entire Westside Region
  - Kekaha
  - Makaweli (Kaumakani, Pakala)
  - Waimea
  - Koke'e
  - Hanapēpē
  - 'Ele'ele/Port Allen
  - Mānā

**POLICIES, GOALS & OBJECTIVES**

SEP 23 2019

	STRONGLY DISAGREE		NEUTRAL		STRONGLY AGREE
<b>COMMUNITY DESIGN:</b>	1	2	3	4	5
Please Explain: _____					
<b>HAZARDS &amp; RESILIENCY:</b>	1	2	3	4	5
Please Explain: _____					
<b>SHARED SPACES:</b>	1	2	3	4	5
Please Explain: _____					
<b>HERITAGE RESOURCES:</b>	1	2	3	4	5
Please Explain: _____					
<b>ECONOMIC DEVELOPMENT:</b>	1	2	3	4	5
Please Explain: _____					
<b>TRANSPORTATION:</b>	1	2	3	4	5
Please Explain: _____					



# OPEN HOUSE COMMENTS

Name (Optional): \_\_\_\_\_

Select ONE AREA to evaluate:

- Kekaha     Hanapēpē  
 Entire Westside Region     Waimea     'Ele'ele/Port Allen  
 Makaweli (Kaumakani, Pakala)     Koke'e     Mānā

## LIST YOUR TOP 3 PRIORITIES IN THE PLAN:

## GENERAL COMMENTS:

SEP 23 2019

1. walk/run sidewalk Panini Lookout/Waimea heights to Kaunualāi Road.
2. walk/run sidewalk alertons/hackridge to eleele, port allen/glass beach/jipowaka country
3. walk/run sidewalk waimea <sup>park</sup> to kekaha boat house.
4. walk/run sidewalk makaweli port Allen to waimea bridge.

# OPEN HOUSE SURVEY

Name (Optional): \_\_\_\_\_

Select ONE AREA to evaluate:

- Kekaha     Hanapēpē  
 Entire Westside Region     Waimea     'Ele'ele/Port Allen  
 Makaweli (Kaumakani, Pakala)     Koke'e     Mānā

SEP 23 2019

## POLICIES, GOALS & OBJECTIVES

	STRONGLY DISAGREE		NEUTRAL		STRONGLY AGREE	
	1	2	3	4	5	
<b>COMMUNITY DESIGN:</b>						
Please Explain:	_____					
<b>HAZARDS &amp; RESILIENCY:</b>						
Please Explain:	_____					
<b>SHARED SPACES:</b>						
Please Explain:	_____					
<b>HERITAGE RESOURCES:</b>						
Please Explain:	_____					
<b>ECONOMIC DEVELOPMENT:</b>						
Please Explain:	_____					
<b>TRANSPORTATION:</b>						
Please Explain:	_____					

WEST KAUA'I COMMUNITY PLAN  
**OPEN HOUSE COMMENTS**

Name (Optional): \_\_\_\_\_

- Select ONE AREA to evaluate:
- Entire Westside Region
  - Kekaha
  - Hanapēpē
  - Waimea
  - 'Ele'ele/Port Allen
  - Makaweli (Kaumakani, Pakala)
  - Koke'e
  - Mānā

**LIST YOUR TOP 3 PRIORITIES  
 IN THE PLAN:**

1. Traffic in Waimea  
 - The stop & go traffic has created a lot of delays in
2. Waimea, with stopping for pedestrians and stopping to let people turn.
- 3.

**GENERAL COMMENTS:** SEP 23 2019

WEST KAUA'I COMMUNITY PLAN  
**OPEN HOUSE SURVEY**

Name (Optional): \_\_\_\_\_

- Select ONE AREA to evaluate:
- Entire Westside Region
  - Kekaha
  - Hanapēpē
  - Waimea
  - 'Ele'ele/Port Allen
  - Makaweli (Kaumakani, Pakala)
  - Koke'e
  - Mānā

SEP 23 2019

**POLICIES, GOALS & OBJECTIVES**

	STRONGLY DISAGREE		NEUTRAL		STRONGLY AGREE
<b>COMMUNITY DESIGN:</b>	1	2	3	4	5
Please Explain: _____					
<b>HAZARDS &amp; RESILIENCY:</b>	1	2	3	4	5
Please Explain: _____					
<b>SHARED SPACES:</b>	1	2	3	4	5
Please Explain: _____					
<b>HERITAGE RESOURCES:</b>	1	2	3	4	5
Please Explain: _____					
<b>ECONOMIC DEVELOPMENT:</b>	1	2	3	4	5
Please Explain: _____					
<b>TRANSPORTATION:</b>	1	2	3	4	5
Please Explain: _____					



WEST KAUA'I COMMUNITY PLAN  
**OPEN HOUSE COMMENTS**

Name (Optional): \_\_\_\_\_

- Select ONE AREA to evaluate:
- Entire Westside Region
  - Kekaha
  - Waimea
  - 'Ele'ele/Port Allen
  - Makaweli (Kaumakani, Pakala)
  - Hanapēpē
  - Koke'e
  - Mānā

**LIST YOUR TOP 3 PRIORITIES  
 IN THE PLAN:**

1.

2.

3.

**GENERAL  
 COMMENTS:**

SEP 23 2019

*There should be an open / discussion meeting. That way we can share ideas ~~and~~ and make improvements by sharing ideas.*

WEST KAUA'I COMMUNITY PLAN  
**OPEN HOUSE SURVEY**

Name (Optional): \_\_\_\_\_

- Select ONE AREA to evaluate:
- Entire Westside Region
  - Kekaha
  - Waimea
  - 'Ele'ele/Port Allen
  - Makaweli (Kaumakani, Pakala)
  - Hanapēpē
  - Koke'e
  - Mānā

**POLICIES, GOALS & OBJECTIVES**

SEP 23 2019  
 STRONGLY AGREE

	STRONGLY DISAGREE		NEUTRAL		STRONGLY AGREE
<b>COMMUNITY DESIGN:</b>	1	2	3	4	5
Please Explain: _____					
<b>HAZARDS &amp; RESILIENCY:</b>	1	2	3	4	5
Please Explain: _____					
<b>SHARED SPACES:</b>	1	2	3	4	5
Please Explain: _____					
<b>HERITAGE RESOURCES:</b>	1	2	3	4	5
Please Explain: _____					
<b>ECONOMIC DEVELOPMENT:</b>	1	2	3	4	5
Please Explain: _____					
<b>TRANSPORTATION:</b>	1	2	3	4	5
Please Explain: _____					

# Open House Comment Cards

Kaumakani Sports Pavilion - September 28, 2019

WEST KAUA'I COMMUNITY PLAN

## OPEN HOUSE COMMENTS

Name (Optional): Kathleen West-Hurd

Select ONE AREA to evaluate:

Kekaha  Hanapēpē

Entire Westside Region

Waimea

'Ele'ele/Port Allen

Makaweli (Kaumakani, Pakala)

Koke'e

Mānā

### LIST YOUR TOP 3 PRIORITIES IN THE PLAN:

1. Safe connections between communities. Alternative evacuation routes, especially around vulnerable bridges. Alternative to vulnerable highway in Kekaha. Bike path from Kekaha to Numila.
2. Recognize, protect, and enhance the natural scenic resources. Ocean views. Pali/cliffs. Mountain views. Contrasting rolling green fields.
3. When adding "hardscape" improvements like curbs gutters, and sidewalks in towns incorporate design details such as concrete colorants and wood or stone textures to minimize aesthetic conflict with heritage structures.

GENERAL COMMENTS: **SEP 28 2019**

Maps & plans should show all of the pali/cliffs as significant design features and recognize them as barriers to pedestrian movement .

Mixed use is essential, but recognize thresholds when industrial operations may be incompatible with other uses and should be monitored and constrained.

Kaumualii Hwy is a dangerous barrier for pedestrians and bicyclists. Different road side segments and crossing points present variety of risks. Relocate Burns Field airport to less vulnerable, more compatible site. Provide at least one traffic light in Waimea.

Enhance or remove dangerous crosswalks,



WEST KAUA'I COMMUNITY PLAN  
**OPEN HOUSE SURVEY**

Name (Optional): Kathleen West-Hurd

Select ONE AREA to evaluate:

Entire Westside Region       Kekaha       Hanapēpē  
 Makaweli (Kaumakani, Pakala)       Waimea       'Ele'ele/Port Allen  
 Koke'e       Mānā

SEP 28 2019

**POLICIES, GOALS & OBJECTIVES**

	STRONGLY DISAGREE		NEUTRAL		STRONGLY AGREE
	1	2	3	4	5
<b>COMMUNITY DESIGN:</b>				<u>4</u>	
Please Explain:	Maps & plans should show all of the pali/cliffs as significant design features and recognize them as barriers to pedestrian movement.				
<b>HAZARDS &amp; RESILIENCY:</b>				<u>4</u>	
Please Explain:	Bridges over Hanapepe River and Waimea River are critical. Consider wildland fires as hazard. Identify traditional low-water crossings and strategies for putting them to use if bridges are damaged.				
<b>SHARED SPACES:</b>				<u>4</u>	
Please Explain:					
<b>HERITAGE RESOURCES:</b>				<u>4</u>	
Please Explain:					
<b>ECONOMIC DEVELOPMENT:</b>				<u>4</u>	
Please Explain:	Mixed use is essential, but recognize thresholds when industrial operations may be incompatible with other uses and should be monitored and constrained.				
<b>TRANSPORTATION:</b>		<u>5</u>			
Please Explain:	Kaunualii Hwy is a dangerous barrier for pedestrians and bicyclists. Different road side segments and crossing points present variety of risks. Relocate Burns Field airport to less vulnerable, more compatible site. Provide at least one traffic light in Waimea.				

WEST KAUA'I COMMUNITY PLAN  
**OPEN HOUSE COMMENTS**

Name (Optional): Kathleen West-Hurd

Select ONE AREA to evaluate:

Entire Westside Region       Kekaha       Hanapēpē  
 Makaweli (Kaumakani, Pakala)       Waimea       'Ele'ele/Port Allen  
 Koke'e       Mānā

**LIST YOUR TOP 3 PRIORITIES IN THE PLAN:**

1. Safe connections. Alternative evacuation routes, especially for Hanapepe Hts. And around vulnerable bridges.
2. Recognize, protect, and enhance the natural scenic resources. Ocean views. Pali/cliffs. Mountain views. Contrasting rolling green fields.
3. When adding "hardscape" improvements like curbs gutters, and sidewalks in towns incorporate design details such as concrete colorants and wood or stone textures to minimize aesthetic conflict with heritage structures.

**GENERAL COMMENTS:** SEP 28 2019

Maps & plans should show all of the pali/cliffs as significant design features and recognize them as barriers to pedestrian movement.

Mixed use is essential, but recognize thresholds when industrial operations may be incompatible with other uses and should be monitored and constrained. (The large number of inoperable cars stored around the 6 auto repair businesses block access and their noise, oil, and fumes negatively impact adjacent commercial and residential use.)

Enhance or remove dangerous crosswalks, especially the one on curve at bottom of hill between Ele'ele and Hanapepe.

Construct sidewalk up vacant section of Moi Road



WEST KAUA'I COMMUNITY PLAN  
**OPEN HOUSE SURVEY**

Name (Optional): Kathleen West-Hurd

Select ONE AREA to evaluate:

<input type="checkbox"/> Entire Westside Region	<input type="checkbox"/> Kekaha	<input checked="" type="checkbox"/> Hanapepe
<input type="checkbox"/> Makaweli (Kaumakani, Pakala)	<input type="checkbox"/> Waimea	<input type="checkbox"/> 'Ele'ele/Port Allen
	<input type="checkbox"/> Koke'e	<input type="checkbox"/> Manā

SEP 28 2019

**POLICIES, GOALS & OBJECTIVES**


	STRONGLY DISAGREE		NEUTRAL		STRONGLY AGREE
<b>COMMUNITY DESIGN:</b>	1	2	3	4	5
Please Explain: _____	Maps & plans should show all of the pali/cliffs as significant design features and recognize them as barriers to pedestrian movement .				
<b>HAZARDS &amp; RESILIENCY:</b>	1	2	3	4	5
Please Explain: _____	Bridges over Hanapepe River and Waimea River are critical. Hanapepe Hts has only one access point and it is vulnerable to flood damage and fire. Identify traditional low-water crossings and strategies for putting them to use if bridges are damaged.				
<b>SHARED SPACES:</b>	1	2	3	4	5
Please Explain: _____	*Cliffside Park in Hanapepe Heights has been omitted and ignored on all maps. Essential in community with lots and lots of children. Pu'olo Point around airport is regularly used for a variety of recreational activities.				
<b>HERITAGE:</b>	1	2	3	4	5
Please Explain: _____	Camping, gathering (including salt making), and fishing at Pu'olo Point around airport. Salt makers are organized and vocal. Fishermen and shellfish gatherers are <del>not</del> <u>less so.</u>				
<b>ECONOMIC DEVELOPMENT:</b>	1	2	3	4	5
Please Explain: _____	Mixed use is essential, but recognize thresholds when industrial operations may be incompatible with other uses and should be monitored and constrained.				
<b>TRANSPORTATION:</b>	1	2	3	4	5
Please Explain: _____	Kaunualii Hwy is a dangerous barrier for pedestrians and bicyclists. Different road side segments and crossing points present variety of risks. Relocate Burns Field airport to less vulnerable, more compatible site.				

WEST KAUA'I COMMUNITY PLAN  
**OPEN HOUSE COMMENTS**

Name (Optional): \_\_\_\_\_

Select ONE AREA to evaluate:

<input type="checkbox"/> Entire Westside Region	<input type="checkbox"/> Kekaha	<input type="checkbox"/> Hanapepe
<input type="checkbox"/> Makaweli (Kaumakani, Pakala)	<input type="checkbox"/> Waimea	<input type="checkbox"/> 'Ele'ele/Port Allen
	<input type="checkbox"/> Koke'e	<input type="checkbox"/> Manā

<p><b>LIST YOUR TOP 3 PRIORITIES IN THE PLAN:</b></p> <ol style="list-style-type: none"> <li>1. <u>HORSE STABLE</u> - The one we have in WAIMEA only on Lease. Have riding, walking, running TRAILS.</li> <li>2. <del>Best</del> Historical preservation of WAIMEA TOWN.</li> <li>3. Community garden ☺ Community center</li> </ol>	<p><b>GENERAL COMMENTS:</b> SEP 28 2019</p> <p><u>MAHALO NUI LOA!</u>          FOR ALL PLANNING DEPT. STAFF FOR THEIR TIME &amp; ALOHA!</p> 
---	---



WEST KAUA'I COMMUNITY PLAN  
**OPEN HOUSE SURVEY**

Name (Optional): \_\_\_\_\_

- Select ONE AREA to evaluate:
- Entire Westside Region
  - Kekaha
  - Makaweli (Kaumakani, Pakala)
  - Waimea
  - Koke'e
  - Hanapēpē
  - 'Ele'ele/Port Allen
  - Mānā

SEP 28 2019

**POLICIES, GOALS & OBJECTIVES**

	STRONGLY DISAGREE		NEUTRAL		STRONGLY AGREE
<b>COMMUNITY DESIGN:</b>	1	2	3	4	5
Please Explain: _____					
<b>HAZARDS &amp; RESILIENCY:</b>	1	2	3	4	5
Please Explain: _____					
<b>SHARED SPACES:</b>	1	2	3	4	5
Please Explain: _____					
<b>HERITAGE RESOURCES:</b>	1	2	3	4	5
Please Explain: _____					
<b>ECONOMIC DEVELOPMENT:</b>	1	2	3	4	5
Please Explain: _____					
<b>TRANSPORTATION:</b>	1	2	3	4	5
Please Explain: _____					

WEST KAUA'I COMMUNITY PLAN  
**OPEN HOUSE COMMENTS**

Name (Optional): \_\_\_\_\_

- Select ONE AREA to evaluate:
- Entire Westside Region
  - Kekaha
  - Makaweli (Kaumakani, Pakala)
  - Waimea
  - Hanapēpē
  - 'Ele'ele/Port Allen
  - Koke'e
  - Mānā

**LIST YOUR TOP 3 PRIORITIES  
 IN THE PLAN:**

1. I think they call it opuma  
 I portugese kids with towns  
 Invasive trees & plants  
 along highways, drainage  
 Buildings from Elele - mana
2. graffiti on Hanapepe River  
 Levee walls
3. Access to beach straight from  
 Kaumakani Camp & fix roads  
 in camp & Dangerous trees  
 in camp

**GENERAL  
 COMMENTS: SEP 28 2019**

near Salt Pond Country Store  
 drainage trees overgrown and should  
 be cut down & poisoned also along  
 the power lines & buildings also  
 from Elele to mana



WEST KAUA'I COMMUNITY PLAN  
**OPEN HOUSE SURVEY**

Name (Optional): \_\_\_\_\_

- Select ONE AREA to evaluate:
- Entire Westside Region
  - Kekaha
  - Hanapēpē
  - Waimea
  - 'Ele'ele/Port Allen
  - Makaweli (Kaumakani, Pakala)
  - Koke'e
  - Mānā

**POLICIES, GOALS & OBJECTIVES**

SEP 28 2019

	STRONGLY DISAGREE		NEUTRAL		STRONGLY AGREE
<b>COMMUNITY DESIGN:</b>	1	2	3	4	5
Please Explain: _____					
<b>HAZARDS &amp; RESILIENCY:</b>	1	2	3	4	5
Please Explain: _____					
<b>SHARED SPACES:</b>	1	2	3	4	5
Please Explain: _____					
<b>HERITAGE RESOURCES:</b>	1	2	3	4	5
Please Explain: _____					
<b>ECONOMIC DEVELOPMENT:</b>	1	2	3	4	5
Please Explain: _____					
<b>TRANSPORTATION:</b>	1	2	3	4	5
Please Explain: _____					

WEST KAUA'I COMMUNITY PLAN  
**OPEN HOUSE COMMENTS**

Name (Optional): David T.M. Leialoha

- Select ONE AREA to evaluate:
- Entire Westside Region
  - Kekaha
  - Hanapēpē
  - Waimea
  - 'Ele'ele/Port Allen
  - Makaweli (Kaumakani, Pakala)
  - Koke'e
  - Mānā

**LIST YOUR TOP 3 PRIORITIES  
 IN THE PLAN:**

1. Peperuatiag Hawaiian Cultural Heritage "By the" "People" & the People...
2. Malama Aina wai. Ha. At my Home... "west focussing on youth in kawai"
3. Eliminating the "Non" "Existant." Funding from Federal, State, County Impossible

**GENERAL COMMENTS: SEP 28 2019**

Leading By Example  
 Talk is cheap...  
 Come 4485 Laqu Rd.  
 "see what we doing and vision mission statement for wai mea kawai"  
 "Leialoha Poutonua"  
 Para Heenalu - Malama.



WEST KAUA'I COMMUNITY PLAN  
**OPEN HOUSE SURVEY**

Name (Optional): \_\_\_\_\_

- Select ONE AREA to evaluate:
- Entire Westside Region
  - Kekaha
  - Hanapēpē
  - Waimea
  - 'Ele'ele/Port Allen
  - Makaweli (Kaumakani, Pakala)
  - Koke'e
  - Mānā

**POLICIES, GOALS & OBJECTIVES**

SEP 28 2019

	STRONGLY DISAGREE		NEUTRAL		STRONGLY AGREE
<b>COMMUNITY DESIGN:</b>	1	2	3	4	5
Please Explain: _____					
<b>HAZARDS &amp; RESILIENCY:</b>	1	2	3	4	5
Please Explain: _____					
<b>SHARED SPACES:</b>	1	2	3	4	5
Please Explain: _____					
<b>HERITAGE RESOURCES:</b>	1	2	3	4	5
Please Explain: _____					
<b>ECONOMIC DEVELOPMENT:</b>	1	2	3	4	5
Please Explain: _____					
<b>TRANSPORTATION:</b>	1	2	3	4	5
Please Explain: _____					

WEST KAUA'I COMMUNITY PLAN  
**OPEN HOUSE COMMENTS**

Name (Optional): \_\_\_\_\_

- Select ONE AREA to evaluate:
- Entire Westside Region
  - Kekaha
  - Hanapēpē
  - Waimea
  - 'Ele'ele/Port Allen
  - Makaweli (Kaumakani, Pakala)
  - Koke'e
  - Mānā

**LIST YOUR TOP 3 PRIORITIES  
 IN THE PLAN:**

1. Repair Roads in neighborhoods other than tourist areas. in Kekaha, no need for sidewalks.
2. Put the entire town of Kekaha on a sewer system and get rid of cesspools and septic systems.
- 3.

SEP 28 2019

**GENERAL COMMENTS:**

I have been in the Kekaha area for about six months. the suggestions I made would make living in the Kekaha area much more pleasant for longterm residents and new comers alike.  
 these are my observations.

WEST KAUA'I COMMUNITY PLAN  
**OPEN HOUSE SURVEY**

Name (Optional): \_\_\_\_\_

- Select ONE AREA to evaluate:
- Entire Westside Region
  - Kekaha
  - Hanapēpē
  - Makaweli (Kaumakani, Pakala)
  - Waimea
  - 'Ele'ele/Port Allen
  - Koke'e
  - Mānā

SEP 28 2019

**POLICIES, GOALS & OBJECTIVES**

	STRONGLY DISAGREE		NEUTRAL		STRONGLY AGREE
<b>COMMUNITY DESIGN:</b>	1	2	3	4	5
Please Explain: _____					
<b>HAZARDS &amp; RESILIENCY:</b>	1	2	3	4	5
Please Explain: _____					
<b>SHARED SPACES:</b>	1	2	3	4	5
Please Explain: _____					
<b>HERITAGE RESOURCES:</b>	1	2	3	4	5
Please Explain: _____					
<b>ECONOMIC DEVELOPMENT:</b>	1	2	3	4	5
Please Explain: _____					
<b>TRANSPORTATION:</b>	1	2	3	4	5
Please Explain: _____					

WEST KAUA'I COMMUNITY PLAN  
**OPEN HOUSE COMMENTS**

Name (Optional): Barbara Bettes

- Select ONE AREA to evaluate:
- Entire Westside Region
  - Kekaha
  - Hanapēpē
  - Makaweli (Kaumakani, Pakala)
  - Waimea
  - 'Ele'ele/Port Allen
  - Koke'e
  - Mānā

**LIST YOUR TOP 3 PRIORITIES  
 IN THE PLAN:**

1. Prevent Development. Kekaha cannot be a bedroom community for tourist areas
2. Clean up/remove buildings abandoned after Liki
3. plant trees in public areas and promote agricultural activities between Kekaha + Waimea and mana.

**GENERAL  
 COMMENTS:**

SEP 28 2019

~~Waikele~~  
 in the future



WEST KAUA'I COMMUNITY PLAN  
**OPEN HOUSE SURVEY**

Name (Optional): \_\_\_\_\_

Select ONE AREA to evaluate:

- Entire Westside Region      Kekaha      Hanapēpē  
 Makaweli (Kaumakani, Pakala)      Waimea      'Ele'ele/Port Allen  
 \_\_\_\_\_      Koke'e      Mānā

SEP 28 2019

**POLICIES, GOALS & OBJECTIVES**

	STRONGLY DISAGREE		NEUTRAL		STRONGLY AGREE
	1	2	3	4	5
<b>COMMUNITY DESIGN:</b>					
Please Explain: _____					
<b>HAZARDS &amp; RESILIENCY:</b>					
Please Explain: _____					
<b>SHARED SPACES:</b>					
Please Explain: _____					
<b>HERITAGE RESOURCES:</b>					
Please Explain: _____					
<b>ECONOMIC DEVELOPMENT:</b>					
Please Explain: _____					
<b>TRANSPORTATION:</b>					
Please Explain: _____					

WEST KAUA'I COMMUNITY PLAN  
**OPEN HOUSE COMMENTS**

Name (Optional): Barbara Bettes

Select ONE AREA to evaluate:

- Entire Westside Region      Kekaha      Hanapēpē  
 Makaweli (Kaumakani, Pakala)      Waimea      'Ele'ele/Port Allen  
 \_\_\_\_\_      Koke'e      Mānā

**LIST YOUR TOP 3 PRIORITIES  
 IN THE PLAN:**

1. A bicycle/pedestrian path linking Ele'ele and Kekaha so cars aren't necessary + cyclists + pedestrians are safe.
2. Repave the Government Road as an alternative route - the west side is at risk of being inaccessible w/ a single bridge collapse.
3. \_\_\_\_\_

**GENERAL COMMENTS:** SEP 28 2019

WEST KAUA'I COMMUNITY PLAN  
**OPEN HOUSE SURVEY**

Name (Optional): \_\_\_\_\_

- Select ONE AREA to evaluate:
- Entire Westside Region
  - Kekaha
  - Hanapēpē
  - Waimea
  - 'Ele'ele/Port Allen
  - Makaweli (Kaumakani, Pakala)
  - Koke'e
  - Mānā

SEP 28 2019

**POLICIES, GOALS & OBJECTIVES**

	STRONGLY DISAGREE		NEUTRAL		STRONGLY AGREE
<b>COMMUNITY DESIGN:</b>	1	2	3	4	5
Please Explain: _____					
<b>HAZARDS &amp; RESILIENCY:</b>	1	2	3	4	5
Please Explain: _____					
<b>SHARED SPACES:</b>	1	2	3	4	5
Please Explain: _____					
<b>HERITAGE RESOURCES:</b>	1	2	3	4	5
Please Explain: _____					
<b>ECONOMIC DEVELOPMENT:</b>	1	2	3	4	5
Please Explain: _____					
<b>TRANSPORTATION:</b>	1	2	3	4	5
Please Explain: _____					

WEST KAUA'I COMMUNITY PLAN  
**OPEN HOUSE COMMENTS**

Name (Optional): \_\_\_\_\_

- Select ONE AREA to evaluate:
- Entire Westside Region
  - Kekaha
  - Hanapēpē
  - Waimea
  - 'Ele'ele/Port Allen
  - Makaweli (Kaumakani, Pakala)
  - Koke'e
  - Mānā

**LIST YOUR TOP 3 PRIORITIES  
 IN THE PLAN:**

1.

2.

3.

**GENERAL COMMENTS:** SEP 28 2019

Pls identify DTKLZ  
 lands on town  
 maps -  
 or wherever  
 it is.  
*Mikkolauka*



WEST KAUA'I COMMUNITY PLAN  
**OPEN HOUSE SURVEY**

Name (Optional): \_\_\_\_\_

Select ONE AREA to evaluate:

- Entire Westside Region
- Makaweli (Kaumakani, Pakala)
- Kekaha
- Waimea
- Koke'e
- Hanapēpē
- 'Ele'ele/Port Allen
- Mānā

**POLICIES, GOALS & OBJECTIVES**

**SEP 28 2019**  
 STRONGLY AGREE

	STRONGLY DISAGREE		NEUTRAL		STRONGLY AGREE
	1	2	3	4	5
<b>COMMUNITY DESIGN:</b>					
Please Explain: _____					
<b>HAZARDS &amp; RESILIENCY:</b>					
Please Explain: _____					
<b>SHARED SPACES:</b>					
Please Explain: _____					
<b>HERITAGE RESOURCES:</b>					
Please Explain: _____					
<b>ECONOMIC DEVELOPMENT:</b>					
Please Explain: _____					
<b>TRANSPORTATION:</b>					
Please Explain: _____					

# Additional Comments Received

---



WEST KAUAI COMMUNITY PLAN  
**OPEN HOUSE SURVEY**

Name (Optional): \_\_\_\_\_

- Select ONE AREA to evaluate:
- Entire Westside Region
  - Kekaha
  - Hanapēpē
  - Waimea
  - 'Ele'ele/Port Allen
  - Makaweli (Kaumakani, Pakala)
  - Koke'e
  - Mānā

**POLICIES, GOALS & OBJECTIVES**

	STRONGLY DISAGREE	NEUTRAL	STRONGLY AGREE		
<b>COMMUNITY DESIGN:</b>	1	2	3	4	5
Please Explain:	<p><i>Infill housing great. For a mauka community consider east of river. Addressing traffic to keep it 2 lanes with parking both sides necessary for Waimea's character.</i></p>				
<b>HAZARDS &amp; RESILIENCY:</b>	1	2	3	4	5
Please Explain:	<p>_____</p>				
<b>SHARED SPACES:</b>	1	2	3	4	5
Please Explain:	<p><i>Camping at Lucy Wright ok if not chronic campers. I like levee path walk. pier park could be expanded west.</i></p>				
<b>HERITAGE RESOURCES:</b>	1	2	3	4	5
Please Explain:	<p>_____</p>				
<b>ECONOMIC DEVELOPMENT:</b>	1	2	3	4	5
Please Explain:	<p>_____</p>				
<b>TRANSPORTATION:</b>	1	2	3	4	5
Please Explain:	<p><i>Roundabout by Canyon road probably good. The RRFB's are great will need more.</i></p>				

# OPEN HOUSE COMMENTS

Name (Optional): Kevin McMahon

Select ONE AREA to evaluate:

- |   |  |  |
|---|--|--|
| <input type="checkbox"/> Entire Westside Region       | <input type="checkbox"/> Kekaha            | <input type="checkbox"/> Hanapēpē            |
| <input type="checkbox"/> Makaweli (Kaunakani, Pakala) | <input checked="" type="checkbox"/> Waimea | <input type="checkbox"/> 'Eie'ele/Port Allen |
|   | <input type="checkbox"/> Koke'e            | <input type="checkbox"/> Mānā                |

## LIST YOUR TOP 3 PRIORITIES IN THE PLAN:

1. Increasing available housing:  
Infill probably best way, at this time.
2. Shared Path Kekaha to Hanapepe,  
(Makaweli map doesn't show it)  
Nice to have it before I get too old to use it.
3. Shared Spaces  
Shade for Hofgaard.  
Drinking fountains.  
Restrooms & signage.  
Shaded? benches by library and other places along street.

## GENERAL COMMENTS:

Nearly all of the Westside plan is very good.  
Higher growth in Port Allen/Eleele will allow other communities to more slowly grow and keep their uniqueness while still providing a population for Waimea High, Canyon Middle Schools, and KVMH.

~~Page 2~~



C. Remoaldo

Attr: Marissa Valenciano  
Kauai Planning Dept.  
Long Range Division

Subject: West Kauai Community Plan, Comments      Deadline: Oct. 7, 2019

---

COMMENTS: West Kauai Community Plan

Aloha, Marissa,

19 OCT -7 PM 2:15

Please forward to the appropriate person. My comments, concerns and questions regarding the WKCP likely exceed the scope of feedback desired by the Planning Dept. However, for my understanding of the purpose and function of this plan and for clarity's sake, these comments are being made as a learning experience as to what information the plan is required to contain and how broad and vague or precise and specific statements can be made and included.

Lea mentioned there is more information/text prepared for inclusion in the plan but wasn't in the first draft so as not to overwhelm and maybe confuse the initial community review response process. Perhaps this additional information could have addressed some of my concerns and questions.

How historically accurate will this report be or will information be confined to housing, infrastructure and planning development issues only? Some comments were previously submitted on a card survey at one of the community meetings. Others are listed below.

Page 4: The Mana Coastal Plain extends from Waimea to the west. Not all West Kauai communities lie in this plain. Redescribe.

Why is Numila not included in the list of plantation camps? Some houses are still occupied though not necessarily to the degree/capacity of the other noted camps. Numila is also not described to the degree as Kaumakani and Pakala in other portions of the plan.

Page 5: Physical Description:

Consider stronger emphasis on the size and importance of the West Kauai region of 225 square miles, almost half of Kauai's 562 square miles.

Why Wahiawa Quarry (mining rock) not considered a natural resource and noted on maps?

Why Pakala not included with Kaumakani as small plantation camp communities in the Makaweli area?

Historic and Socio-Economical Context:

Native Hawaiians sustained themselves from mauka to makai and beyond the shoreline. The ahupuaa system extended into the sea and included konohiki (managers) of fishponds, bays, etc. Consider changing to "fishing and fishponds"?

Missionaries (ABCFM) to Hawaii included both religious (ministers) and educators (teachers).

Note location of Hawaiian Sugar Co. in Makaweli. Why no mention of Kekaha and Waimea? Eleele Plantation location is obvious.



Comments: West Kauai Community Plan, continued Page 2:

Besides housing, plantation companies also provided healthcare (hospitals) for their imported labor.

Isn't a ditch part of an irrigation system: Or further define to include ditches, reservoirs and dams?

Page 6: WWII Hanapepe was the location of a (add military?) hospital so as not to be confused with a private Japanese (Betsui) hospital in the town.

Page 7: Planning Process:

Define stakeholders as used in this plan. (See attached definition.) Everybody affected by an action is a stakeholder which includes residents, not just businesses, large land owners, government entities, etc.

Suggested Appendix: Focus Group names, affiliation/job title, which west side area they represented, summary of meeting minutes and attendance.

Page 8: Not all project reports posted as of 10/4/19. Neither is Form-Based Code for West Kauai.

Plan Framework:

Does administration refer to the Mayor only who is also an elected official?

Page 10: A. Community Design Policy #1

What about Waimea-Kekaha now that the County of Kauai recently purchases over 400 acres between the two communities: Suggest follow-up meetings with West Kauai communities to consider this post-process addition to the plan and its attendant issues, concerns and potential.

Page 11: Community Design Policy #3

"Given infrastructure availability and sea level rise considerations, the two areas with the greatest potential for NEW walkable neighborhoods include Eleele (obvious) and Waimea (mauka where?)"

Provisional Agriculture as noted in the General Plan coupled with the strong desire of the community to keep these areas in agriculture needs a much stronger statement and explanation of what Provisional Agriculture means beyond "placeholder." Community needs to know/see where these areas are on a complete/larger from Eleele to Numila map, and not have to search for it in on another page (in much smaller format) or in another document.

COMMENTS: West Kauai Community Plan, continued Page 3.

Page 12: Why:

Camps were organized not only around workers' national origin but also job assignment. i.e. Mill Camp, Stable Camp, etc.

Page 16: How:

Work with HDOT. Can examples be included such as traffic lights, flashing lights (RRFD), school crossing guards, speed limits, etc. Can this be more specific here rather than waiting to be mentioned later in a community town plan if at all?

Evaluate:

Same as above. Consider crosswalk design.

Page 18: Heritage Resources Policy #1

The term "sacred" does not accurately describe all heritage resources. It is usually reserved when considering Hawaiian sites, religious sites, and cemeteries.

Confusing: Storied sites (kahi pana) and areas (wahi pana) later described as a sacred place, then as a storied place or feature. Define and/or give examples. Can the term be used interchangeably?

Page 19: Heritage Resources Policy #2:

Suggest the following for clarity: "Celebrate the cultural and historic features that represent West Kauai's diversity or influenced West Kauai's diversity."

How:

Since "the West Kauai community desires acknowledgement of their history as a continuum" use this plan to achieve that desire. For example when noting the Wing See Kee building in Waimea, what other names/functions did it serve and how is it being used today?

Page 21: MAP

Why IALs only shown on this map? Would be helpful to see these areas in relation to community town plan maps.

Page 22: MAP

Why only certain cemeteries noted on maps? If only "public" cemeteries are noted, need explanatory note.



COMMENTS: West Kauai Community Plan, continued Page 4

Page 28: Part III: Town Maps

Can General Plan maps be included for comparison since Agriculture and Natural are noted as same a General Plan?

Town Center: What are compatible services? Light industry? Is Industrial/Mixed Use the same as light industry?

Walkable Neighborhood: What are "appropriate mixed uses"? Give examples/define.

Page 33:

6.b. cesspools. Cite law or provide link to citation. (Make information easily accessible and not force the public to search for this. Would help to increase awareness of this condition.

Page 48: Heritage Resources

8.b. Gulick-Rowell House

Page 49: Issues and Opportunities:

Why is AmuseDen singled out while other businesses are described generically?

Waimea has one bank. Suggest "bank and credit union" or "financial institutions". Add Police and Fire Station, Post Office, Neighborhood Center to list of what makes Waimea a complete town?

Is the Waimea plan only noting gathering places with historic value as listed? Other public gathering places include athletic fields and the swimming pool.

Page 51: Prince George Humehume (add) son of Kauai's last king, Kaumualii.

Reference would have more meaning/significance if connected to Kaumualii.

Page 70: Eleele and Port Allen Town Plan: Community Design

1.b Repair pedestrian bridge between the Eleele Nani neighborhood and the Eleele Shopping Center.

Eleele Nani is the neighborhood ABOVE the neighborhood referred to as Eleele.

Add 1.c Provide safe crossing across Kaumualii Highway from Lima Ola and Eleele Iluna neighborhood. (This is sort of referenced elsewhere in the plan but seems more appropriate here.)

COMMENTS: West Kauai Community Plan, continues Page 5

Page 71: Issue and Opportunities:

While Eleele may have the greatest potential for transformative change, incremental change is more desirous. Include maps showing existing zoning and approved projects. Explain Lima Ola more completely (4 phases timeline noting number/type of units) and not just "largest".

Why is Eleele considered the region's only major industrial center? Major how? Explain. Kauai Coffee? Tour boats? KIUC?

Page 72: Why is Big Save (supermarket) mentioned by name but (Ace) hardware store not?

Page 84: Makaweli Area

Between Hanapepe and Kaumakani is a primary transit corridor for native birds (shearwaters and petrels) evidenced by the reflectors on the electrical lines in the area. Did not see this issue/concern mentioned in the draft. Can it be included/noted in this section or elsewhere as a goal/objective and/or issue and opportunity as a heritage and/or cultural resource? The Natural Landscape maps for Hanapepe or Wainiea note a number for rare fauna but not specific species. There is no such map for the Makaweli area. What about Hazard and other maps that were included in other area plans?

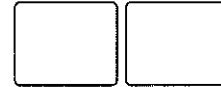
Page 89: Kawaiele Waterbird Sanctuary

What percentage is natural vs created and when?

Needs a glossary of planning terms and Hawaiian terms, a bibliography and links to reports mentioned. i.e. Kokee Master Plan, General Plan, General Plan, etc.



# stakeholder



SHARE

## Definition

A person, group or organization that has interest or concern in an organization. Stakeholders can affect or be affected by the organization's actions, objectives and policies. Some examples of key stakeholders are creditors, directors, employees, government (and its agencies), owners (shareholders), suppliers, unions, and the community from which the business draws its resources.

Not all stakeholders are equal. A company's customers are entitled to fair trading practices but they are not entitled to the same consideration as the company's employees.

An example of a negative impact on stakeholders is when a company needs to cut costs and plans a round of layoffs.

This negatively affects the community of workers in the area and therefore the local economy. Someone owning shares in a business such as Microsoft is positively affected, for example, when the company releases a new device and sees their profit and therefore stock price rise.

See also corporate governance.

## Use 'stakeholder' in a Sentence

Working in public relations we tend to focus our efforts to protect our client who is an important **stakeholder** to our company.

19 people found this helpful

You may want to be a **stakeholder** in an up and coming organization if you think that it may hit it really big.

18 people found this helpful

---

## Marisa Valenciano

---

**From:** noreply@engagingplans.org  
**Sent:** Monday, October 07, 2019 2:37 PM  
**To:** Kauai County General Plan  
**Subject:** Form submission from: Contact Us

Submitted on Monday, October 7, 2019 - 8:37pm  
Submitted by anonymous user: 50.113.49.114  
Submitted values are:

Your Name: Amber M Alimboyoguen  
Your Email Address: [thewestkauai@gmail.com](mailto:thewestkauai@gmail.com)  
Your Phone Number: 8083466853  
Your Message:  
REGARDING 400 ACRES KEKAHA-WAIMEA 'ILI AREA.

(A) COMMENT:  
Kuleana Land Burial Concept.

Fruit and native trees were planted above and marking burial territory indicating it is a Kuleana land plotted cemetery and reciprocal feeding area, burnt ashes or uncremated bodies (mostly) lined with diversified native fruiting or herbal plants used by the family is a common denominator .

The concept behind tree burial is simple: instead of setting up a stone pillar, you plant a tree. "Our primary goal is protecting the local forest."

To describe themselves as unreligious, but most of us have a very definite image of what our final resting place will look like. Another form that has attracted attention are the urban and park cemeteries being established in city parks, in which one "symbol tree" is planted to memorialize many people.

### DETAILS:

(a) During the "Obon" season in mid-August, millions of workers in Japanese cities return to their hometowns, where they visit family gravesites to pay their respects to their ancestors. In 2005, a private cemetery in Machida, Tokyo started performing "sakura burials," symbolized by the planting of cherry blossom trees. In 2008, Memorial Green, a city park in Yokohama, formally set aside a section of its grounds for tree burials; and in 2012, a section the Kodaira city cemetery in Tokyo did the same. Both stories were reported widely. Bereaved families will pay a one-time interment fee of ¥15,000; no maintenance fees will be required after that, and the city will handle all upkeep on the cemetery. As a result, even local governments have an easy time getting approval. At the same time, Inoue claims, tree burials may help alleviate soil shortages; and since individual graves are likely to become harder and harder to manage as the Japanese population continues aging, tree burials may help prevent issues of "grave overflow" and island "image consciousness" driving these new burials.

(b) The forest surrounding Mount Koya (Koyasan) in Wakayama, a sacred mountain and temple complex founded by the monk Kobo Daishi, serves as a huge cemetery. So huge, in fact, that Okunoin Cemetery, as it is called, is the largest in all of Japan. embrace of a sacred 1,200-year-old forest. Flickers of light bounced off ancient graves, shadows moved through the thick incense-scented woods, It dates back to at least 816AD, and every inch of it is sacred.

(c) Skogskyrkogården in Sweden, which has been designated a World Heritage Site. There are tombstones within the forest marking the area of graves at Skogskyrkogården. But the concept for us would change, as we would simply measure the tree growth from data to measure the width from body to body ( or ash to ash) where the tree would be planted with a plaque.

(d) In 1991, a Natural Death Centre was established in Winchester, and over fifty "Natural Burial Grounds" were established throughout England.



(e) In Japan, the Chishoin Temple in Ichinoseki, Iwate Prefecture, was the first temple to conduct tree burials. In 1999, there above the surface is no man-made objects of any kind — no gravestones, no urns except a flowering tree. But this has gone on before the temple as a tradition, prior to the temple though cemeteries were for the empire, then for World War II "officially," and today over 2,300 people are interred in the ground.

(f) In the USA, there is a map for Natural Burial Company mapping their natural burials: <https://www.naturalend.com>. The trees are more planted like groves, with natural woodland fences and wooden options.

(g) My four year old son, Shawn Laniakea Schoenhardt is in a Kauai County Cemetery , in its center near the Asian side facing East culturally. His Hawaiian family marked it with a Loulu Tree, Alii bush and ferns above his body and head with stone altar for families to place their gifts. His body is placed in full on a body of lauae and palapalai ferns, fragranced with black lauae ferns, mokihana, maile and tuberose from the families nurseries and kula grounds which are their resource of harvest. The casket is handmade by Na Kalai Waa o Kauai elders and parent, and crew members of the family , of white birch wood and koa, engraved in both Hawaiian and Japanese for "peace on earth." A tombstone from China has not arrived yet, to match the surrounding marking graves. A protocol and official burial was done by the canoe building members, direct parents maternal family and childs medical staff. The only plastic or metal, is the zipper and velcro on the childs apparel, and internal technological mechanics. His mother is marking all the graves surrounding him on a map, and each that have growing trees.

- It is 1/3 Open spaces, Green space, Public space.

-Other Nicknames: Botanical Sanctuary, Funeral Forest, Paepae Forest, Ancestors Sanctuary

-Forest will bring cooler weather, rain during summers and through out winter.

-Native trees and plants, one tree per coffin or cremation, with plaque.

-Plant trees by species type categories in grove form and landscaped preference.

-Diversified forest and community living park.

-Bring back story telling.

-Sanctuary plot with portable water.

-Pathways, park, progressive movement.

-Labyrinth, maze in an area.

-Choice of Cremation \$1,500 or use of morgues and pay for plot, \$60 a tree

-Local Rate Costs- regular; Non residence have higher rate costs...similar to college tuitions.

- The Hawaiian Historical 'Ili is next to the water service station along the 400 acres, this can help localize the area for visual appeasing environment.

-Investments in economic job placement/ division placement payees: sustainability enviroment, agroculture, biology and botany, irrigation, staff for maitances , security , mortician, banquets, chapel /paepae memorialism.

Train in higher ag skills, and garden skills. Train to inspire.

- Waste management trash taken care of, with signs for people to take home their own trash, and bathrooms cleaned more often, I've seen Santa Monica, CA bathroom and it stays clean.

-----  
Arboratum of native trees and fruit groves. Produce can be weighed and picked and pay . Example: Time Square , NYC, Boyetts Grove, Asheville, Shodoshima olive park, colonial beach , Virginia. County employees sleep in their cars and not much to weedwack at the sports park when all is done (yes I've seen and its not lunch break its part of the day)...they can pick fruits to keep them busy.

-----  
Closed Community 20 acres; small village development

Affordable community housing thats actual affordable \$800 tiny home.

with maintenance, garden, grove of fruit trees, small storage, small paid one stall parking; no alcohol , no drugs, no smoking.

Economic , community engagement and responsibility for frugal and spacial awareness living...space must have occasion management visits to keep area clean and not cluttered. Grass must cut 3 inches to avoid weeds blooming, making economical cuts. Must work Kekaha to Waimea.

Similar village development in current progress , email me [thewestkauai@gmail.com](mailto:thewestkauai@gmail.com) for info.

-----  
Commercial Mix base , everything is a liability but risk is growth, and lacking fields of growth from experiences that exists

Doctors, medical , small business growth.

Inspre small business with space and avoid driving to lihue and avoid 4 bridges of one way traffic accidents.

Climbing wall like the Croc Center run by Salvationi Army,

Paint Ball Court yard  
Hawaiian Culture Center, this is none on Kauai. 10 acres.  
Botanical Garden 100 acres.

Bids on small village.  
Housing development 4ft elevation extra space to help flood zone.

---

#### EXISTING PARK AND PUBLIC AREAS

-Mana drag strip can be utilized more, with concerts, bring in more bleachers. Income percentage will help with maintenance of the drag strip.

-Macarther park needs a tree, and greenery it is too hot and not eye appealing.

---

County color ordinance needs to be changed and some color highlights to make an inspiring and interesting appeal to attract a sense of place for people, harmonized memory to an area. Update painting in Kekaha Tennis court, Eleele bridge, Hanapepe, Contact me [thewestkauai@gmail.com](mailto:thewestkauai@gmail.com), i would like to continue to pursue this issue past the WestKauai Plan.

---

Neighborhood Community Center needs a new policy with vendors. I would like to hold an art crew event, I've been waiting on change since 2011 when my friends who would repaint this town as positive as Ventura county, San diego, LA and kakaako; hosted by the local born West Kauai artist and artist of Kekaha and we have issues for our vendors who will be showcasing their small business products and skills because of the current vendor policy issue at the center. The lot and stage for Kekaha Community Center is large, so is its center and its rarely used until summer for graduations. WE as a whole (over 15 invites) cant hold the event because of this vendor policy. We do understand the income percentage is needed for the care of the center, but we are using the electric from the building or not, generators, and all vendors are outside near the stage mound. We need to update that policy with community change. Contact me [thewestkauai@gmail.com](mailto:thewestkauai@gmail.com), i would like to continue to pursue this issue past the WestKauai Plan.

---

#### Artist and cultural insight:

Hanapepe River with art structure of 100 kite koi fishes over the river during Children Day, done by small boat and rope. Site festival for both locals and visitors who will volunteer in honor of their children. The river is large, and \$1 a fish is suffice to raise money to pay for the koi or replacement koi, or koi fish they can take home. It can relieve the massacre that happened with rebirth, and it can bring awareness of the massacre plague at the hanapepe park. At art academy and museum, You would call this "a sacred and profane" project.

---

Kekaha Sugar Mill should be turned into a historical museum and art academy, not a trash dump. If it has a hydropowerplant, then it should relieve Kekaha and Waimea of electric bills since the Department of Water KIUC already divert the water, and Waimea river lacks so much water pressure that the mouth doesnt have enough pressure to clear its natural gyro system of sand blocking the exit of the mouth, needless to say the river and swamp in kekaha is gone and two PMRF tanks already filled.

---

i put the Skate Park in the plan, the kids want it, it can push out drug users with youth and parent empowerment. We can hold camps and contest with surf groups I like myself, which i had done in LA. They are successful events, Tony Hawk and other foundations help raise funds for the park. the parent make shift cement park that was built that the whole island came to skate at was torn down, it had flow (proof of video) where the skater could start at one end and skate in a loop, but it wasn't big enough for 10 people at once it could skate 3 people at once, and adults made room for children. its an individual sport so it helps confidence and inner self awareness. A pool and skate rolling hill path(its a up and down path or wavy path not just horizontal but gets vertical and sideways like a roller coaster for skating, roller blading, coasting, carving).

---

in all this waste management and repainting bathrooms with mural art, i like to draw plants and night landscape and sea scape which is still natural to the envieomrent but it adds highlights of pinks and blues matching light reflections. these highlight colors i found is not part of color ordinance. color ordinance needs to change. we hope this lighten attitude of art will also raise the value of our restroom, maybe people will respect it more and keep it clean...the opinion is people avoid bad toilets and trash dumps, so why not lively it up a little. ill paint them all for free as long as you pay for the paint if thats the case. Have more trash pick up routines. put up signs that you'll have cameras on trash maybe that will stop people from dumping their home trash at county trash, they can drive their trash to the dump. the town is looking out, they suck at getting license plate but their getting better at it....this is not Britain its Kauai.



The results of this submission may be viewed at:  
<http://www.westkauaiplan.org/node/5/submission/70>

**Marisa Valenciano**

---

**From:** Karina Vedder <karinavedder@hawaiiilife.com>  
**Sent:** Saturday, September 07, 2019 4:55 PM  
**To:** Kauai County General Plan  
**Subject:** West Kauai Comm Plan - flood zone

Aloha,

I would like to know what the plan is for the residential housing in Kekaha regarding the flood zone.

When looking at the plan, the housing and the new town center are mostly in flood zone AE.

Is there a plan in place to address this? Will the land area be elevated onto a plain or will residential buildings be elevated?

Thank you,  
Karina

**Karina Vedder**  
**Administrative Assistant**  
Email: [karinavedder@hawaiiilife.com](mailto:karinavedder@hawaiiilife.com)  
Mobile: 808.212.8290  
Website: [Hi.HawaiiLife.com](http://Hi.HawaiiLife.com)



## Marisa Valenciano

---

**From:** noreply@engagingplans.org  
**Sent:** Wednesday, October 02, 2019 1:46 PM  
**To:** Kauai County General Plan  
**Subject:** Form submission from: Contact Us

Submitted on Wednesday, October 2, 2019 - 7:46pm  
Submitted by anonymous user: 76.173.160.218  
Submitted values are:

Your Name: Rick Bundschuh  
Your Email Address: [rickbundschuh@mac.com](mailto:rickbundschuh@mac.com)  
Your Phone Number: 808-639-6146

Your Message: I looked over the community plan but what I didn't notice is any land areas where a church might be located in the future. If the area grows there will certainly be a need for other places of worship. What would be the option for that? Thanks

The results of this submission may be viewed at:  
<http://www.westkauaiplan.org/node/5/submission/67>

**COMMENTS FROM HANAPEPE-ELEELE COMMUNITY ASSOCIATION**

On the West Kauai Community Plan Discussion  
Draft (Aug 2019)

Oct. 7, 2019

Page/Section	Wording	Action
<b>Page 63</b>	<b>Vision</b>	
	Why the inconsistency of a "Vision" for Hanapepe when other areas have a "Community Vision"?	Comment
<b>Page 63</b>	<b>Community Design</b>	
1.a.	Replace "Preserve" with "Retain"	Replace
1.c.	Also develop and implement Kona Road improvements.	Add
1.f.	Encourage redevelopment of vacant and underused properties in the area.	Add
1.g.	Establish a special design district for historic Hanapepe Town.	Add
		Add
4	Improve the health and safety of Hanapepe Valley.	Add
4.a.	Provide sewer connections to the residential areas of Hanapepe Valley.	Add
4.b.	Reconstruct the river crossing.	Add
4.c.	Ensure public vehicular access over Ko Road, at least during natural disasters and other emergencies.	Add
<b>Page 64</b>	<b>Shared Spaces</b>	
7.c.	...and to allow free-flow of flood waters and debris. Its historic design elements should be retained.	Add
7.d.	Encourage and support the establishment of a cultural center in Hanapepe Town.	Add
7.e.	Construct a new neighborhood center/emergency evacuation center outside the inundation area.	Add
10	Meet current and future beach park demands.	Re-number; add
10.a.	Retain Hanapepe Town Park as a neighborhood park and for community events (not for parking and a skate park).	Re-number; add
10.b.	Expand Salt Pond Beach Park mauka and to the west and designate the remaining state-owned coastline as a beach park reserve.	Re-number; add
<b>Page 65</b>	<b>Heritage Resources</b>	



11.c.	Protect, and where desirable and practicable, and restore the natural and cultural resources of Hanapepe.	Renumber; replace
<b>Page 65 Economic Development</b>		
13.c.	Light industrial businesses should be located in the Port Allen area.	Renumber; add
13.c.	It definitely does not belong in the historic Hanapepe Town area east of the river nor along Kaumualii Highway. Light industrial businesses tend to be unsightly and can be noisy and polluting. It could be considered along Hanapepe Road west of the river if it does not use or store hazardous waste and other pollutants, and is not disruptive to the neighboring residences and businesses, and traffic flow.	Comment
14.e.	Continue supporting the Hanapepe Sunshine Market with expansion to include value-added products.	Renumber; add
<b>Page 67 Economic Development Concepts</b>		
	Hanapepe Town should continue ...more retail, restaurants, <b>and light industrial manufacturing uses (i.e., wood working shops, automobile repair shops, etc.)</b>	Delete (in red) .See comment on renumbered item 13.c.
	Commercial activity <b>that would have only a minor impact on traffic flow</b> can be activated with more restaurants and local food processing shops , such as Kauai Kookie and Salty Wahine that manufacture and sell value-added products.	Add (in green)
<b>Page 68 Circulation Concepts</b>		

	The Hanapepe Road design improvements should be completed, along with <b>realignment of the road</b> , parking and sidewalk improvements along Kona Road, to support safety and economic development in Hanapepe Town, as envisioned in the Hanapepe Road community design workshop. <b>Storage lanes should be provided on Kaunualii Highway at its intersection with Kona Road to improve traffic flow on the highway; installation of traffic signals should be considered.</b>	Add (in green)
<b>Page 70</b>	<b>Goals and Objectives</b>	
1.a.	Improve the path up the hill to Eleele School <b>without diminishing the historic integrity of what could be a remaining part of the old cart road.</b>	Add (in green)
<b>Page 74</b>	<b>Circulation Concepts</b>	
	...Hanapepe Library, <b>Waimea Hanapepe</b> Neighborhood Center, Hanapepe Stadium...	Delete (in red); add (in green)
<b>Page 75</b>	<b>Hanapepe Town Plan Map</b>	
	Special Treatment Public Facility (STP) for new community center/disaster evacuation center on state-owned lands makai of Kaunualii Highway and west of the Hawaiian cemetery.	Add
	Hawaiian Cemetery	Add
	<b>Eleele and Port Allen Town Plan Map</b>	
	Electric power plant is located immediately mauka of its access road, not makai	Correction
	Questionable designation of the area just NW of the small boat harbor as a Residential Community. The ocean side is a sand beach and behind is a boat club, a little above sea level.	Comment
	<b>Public Facilities and Infrastructure Map for Hanapepe-Eleele</b>	
	Hanapepe Cliffside Park	Add
	Hawaiian Cemetery	Add
	Soccer fields contiguous with the stadium need to be shown as Park	Add



	The road leading to Salt Pond Beach Park is called "Lokokai Road", not "Salt Pond Road"	Replace
	The electric power plant is located immediately mauka of its access road, not makai	Correction
	Drop-off Recycling Center is now located at the transfer station, not at Eleele Shopping Center.	Correction
	What is the purple hatching superimposed on a portion of Cliffside?	Question
	<b>Hazard Exposure Map for Hanapepe-Eleele</b>	
	Hawaiian Cemetery	Add
	Hanapepe Cliffside Park	Add
	Soccer fields contiguous with the stadium need to be shown as Park	Add
	<b>Shared Spaces Map for Hanapepe-Eleele</b>	
	Hawaiian Cemetery	Add
	Hanapepe Cliffside Park	Add
	Soccer fields contiguous with the stadium need to be shown as Park	Add
	Retain Hanapepe Town Park as a neighborhood park and for community events (not for parking and a skate park).	Add
	<b>Cultural Landscape Map for Hanapepe-Eleele</b>	
	The likely site for Ai Puaa is by the water tank just south of Hanapepe Valley Lookout	Add
	<b>Hanapepe-Eleele Circulation Map</b>	
	There should not be a roundabout at the intersection of Hanapepe Road and Kona Road--it would change the historic character of historic Hanapepe Town.	Delete
7	Kona Road should also be realigned for safe traffic flow.	Add
9	Storage lanes on Kaumualii Hwy.	Add

**From:** Arnette Lee <[arnettelee@gmail.com](mailto:arnettelee@gmail.com)>  
**Sent:** Wednesday, October 09, 2019 10:33 AM  
**To:** Kauai County General Plan <[plankauai@kauai.gov](mailto:plankauai@kauai.gov)>  
**Subject:** late comments on Hanapepe-Eleele plan

Sorry for being late but hope you will consider my comments. Also sorry if these were addressed in the plan.

1. Access to Hanapepe Heights on Moi Road: there is only one road access. I believe the Hawaiian Home Lands will make another access to the heights, but is there a timeline on when that will happen?
2. More houses on empty lots on Moi Road: it would be nice to see more houses on empty lots on Moi Road. However, #1 above should be taken into consideration.
3. Speeding on Moi Road: I often hear car speeding up and down the road. What can be done to address this?
4. Traffic study on Kaumualii Highway and Kona Road (by library and fire station). There should be a traffic study to determine whether there is a need for a light or other forms of easier to get onto the highway (roundabout, 4 way stop). Lunch and pau hana are terrible times to try to get onto the highway from the library and by the fire station.
5. Pedestrian overpass: I believe this was addressed; however, is there a timeline on when this repair will be completed? Trying to cross the highway by Eleele Road/Waialo Road is a nightmare.
- 6 Satellite county/state/private office: a shared space where one could pay for utilities, get permits, pay for auto licenses, etc. would be nice to have. This would alleviate a lot of traffic going into Lihue to accomplish this. I know there is an auto license kiosk at Safeway, but the extra fee one must pay does not make it cost effective. Having a person/persons on a rotating basis would be nice to have.
7. Friday Art Night parking: the county should look at the number of cars parked on the road that seem to be abandoned and taking up valuable parking spots. Or perhaps the food vendors should move to a central location and not take up valuable parking spots in front of the stores. More thought should be given to alleviating traffic on Friday nights. I don't think using the town park is a viable option. I know the Farmers Market is held there on Thursdays, but constant driving on the grass will ruin the grass.

Thank you for taking time to read my comments.

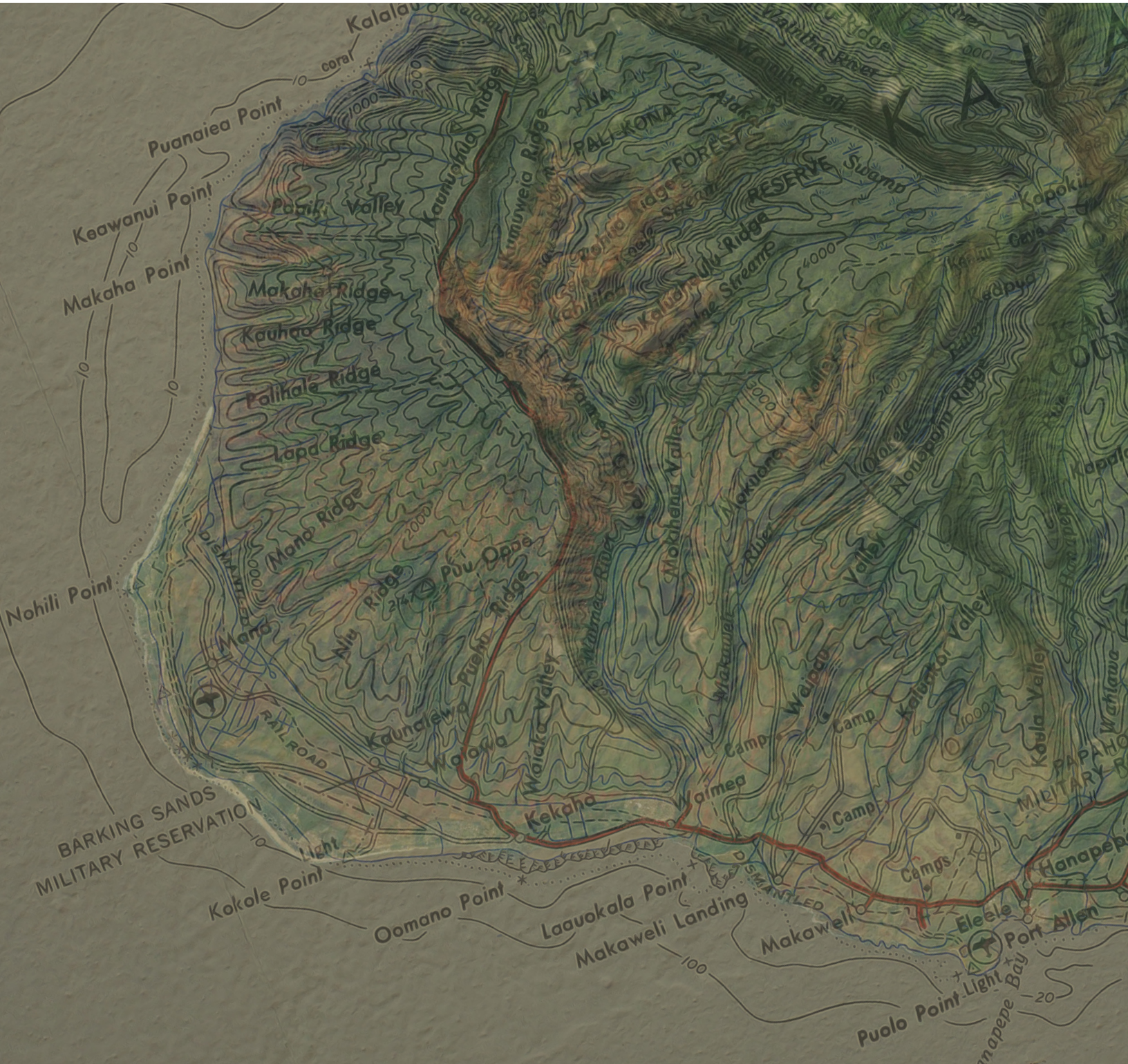
Arnette Lee





APPENDIX B

# Design Toolbox





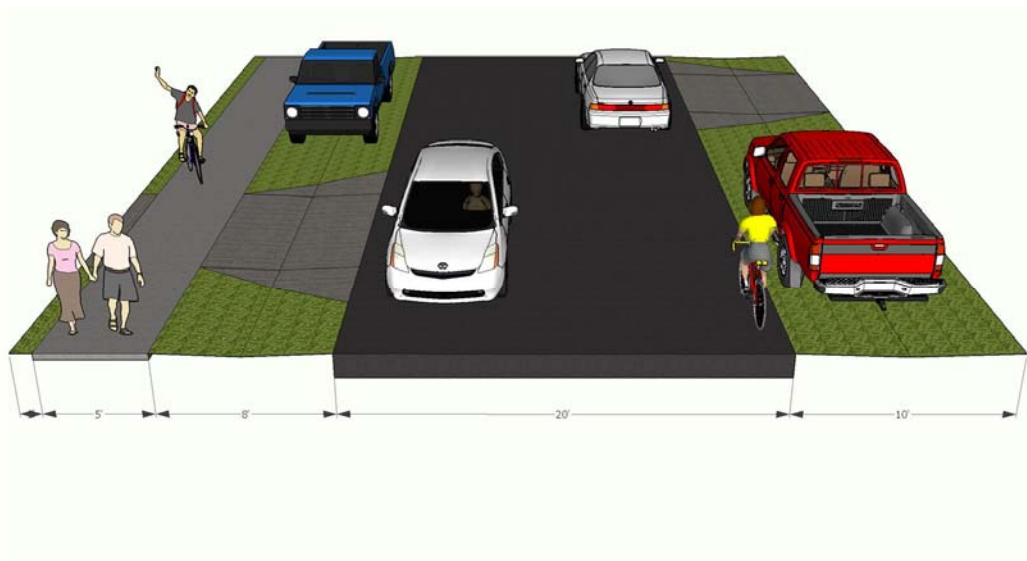


## Design Toolkit

“Safe routes” can vary greatly depending on a street’s speed and number of vehicle trips (volume), surrounding land uses, available right-of-way, drainage, and other factors. For example, on some streets, it may be appropriate to separate pedestrians from the vehicle travel way with sidewalks, while in other cases, it may be appropriate to have a shared street, where cars, bicycles, and pedestrians all share the same space. For shared streets, the only improvements may be at intersections to calm traffic. The design of each street, and in some cases various segments of each street, should involve community input prior to finalizing the design. Below are some possible features that can be considered in the design of each safe route.

## Sidewalks

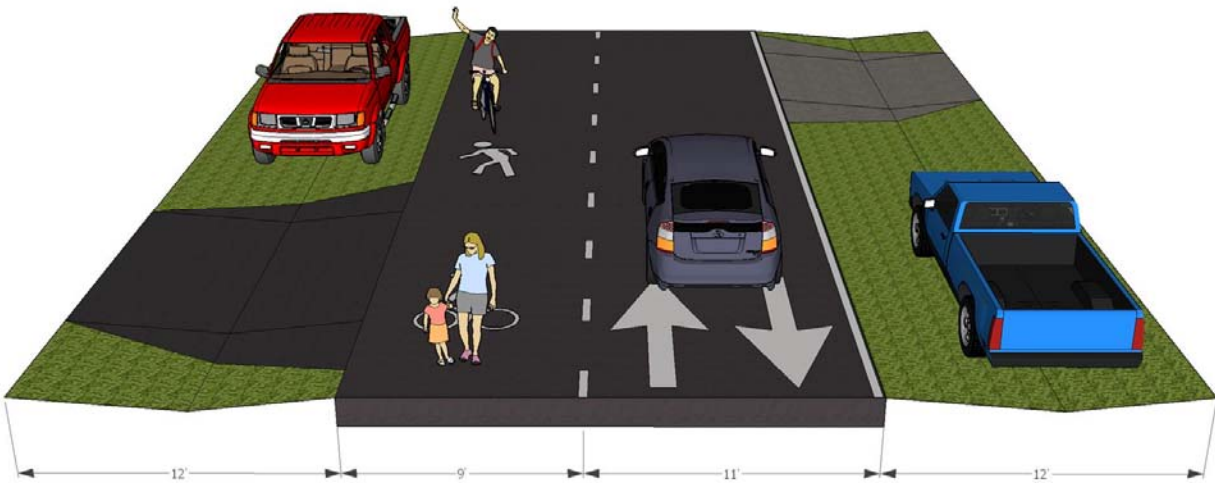
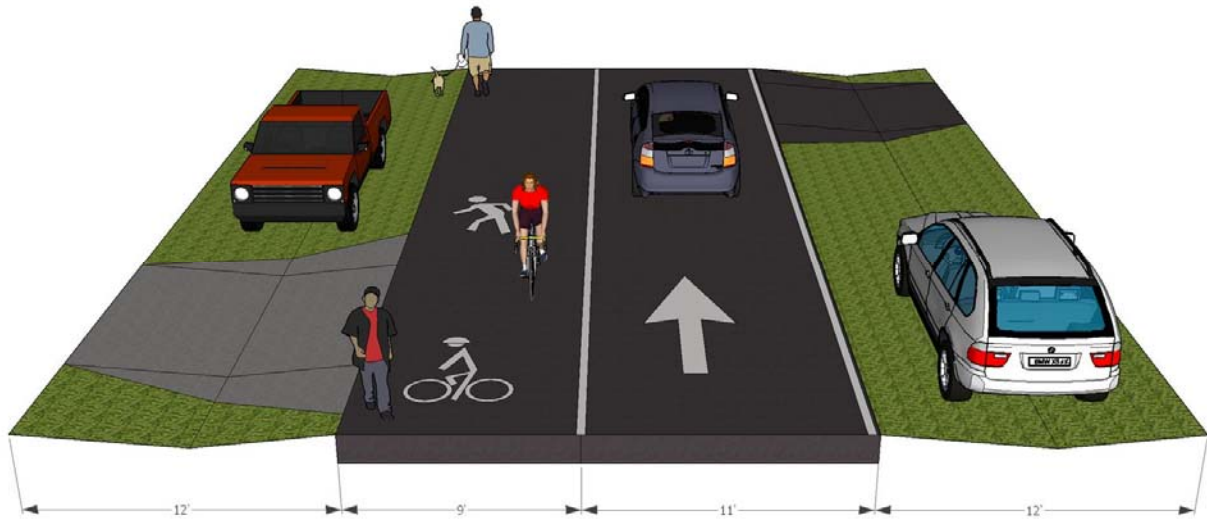
Sidewalks may be constructed with curbs, or at grade with drainage swales between the travel lane and the sidewalk. Sidewalks may be placed on one side or both sides of the street.



## Striped Lane for bikes and pedestrians

Where right-of-way does not permit construction of sidewalks, a portion of the existing roadway may be striped for use by bicyclists and pedestrians. Depending on volume and speeds, the remaining space may be two-way or one-way.





**Shared Street**

Similar to many existing West Kaua'i residential streets, a shared street may be designed where vehicles, bicyclists, and pedestrians all share the street. For safe routes, traffic calming devices may be added to reduce vehicle speeds.



### **Roundabout**

A roundabout can reduce speeds, improve safety, reduce congestion, and provide a gateway feature.





## **Mini Roundabout**

A mini roundabout can provide all of the same benefits of a full-size roundabout but with a smaller footprint.



### **Raised Crosswalks**

Raised crosswalks provide more visibility for pedestrians and calm traffic. Accommodating drainage is a consideration.



### **Raised Intersection**

An entire intersection can be raised to slow down traffic.



### **Painted Intersection**

A painted intersection can instill neighborhood pride and slow down traffic. Long-term maintenance is a consideration.



### **Speed Cushions**



Speed cushions slow down cars while allowing emergency vehicles such as fire trucks to proceed without delay. They are also easier for bicycles to negotiate than speed humps.



### **Speed Humps**

Speed humps slow down all vehicles including emergency service vehicles.



### **Rapid Rectangular Flashing Beacons**

Rapid Rectangular Flashing Beacons, or RRFBs, provide higher visibility at key pedestrian crossings.

### **Pedestrian Hybrid Beacon**

A pedestrian hybrid beacon, also called a HAWK (or High intensity Activated crosswalk), provides a higher level of stop control compared to RRFBs and may be suitable for pedestrian crossings where the volume or speed of the road is high but a full traffic signal is not warranted. When a pedestrian button is pressed, HAWKs provide a red light for vehicles and a signal for pedestrians to cross. When not activated by a pedestrian, the HAWK lights are dark and vehicle traffic proceeds. To date, HAWKS have not been used on Kaua'i.



### **Narrow Travel Lanes**

Narrow travel lanes reduce the perceived width of the street and can reduce traffic speeds.

### **Street Trees**

In addition to providing shade for pedestrians, street trees can also reduce the perceived width of the street and reduce speeds.