


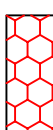












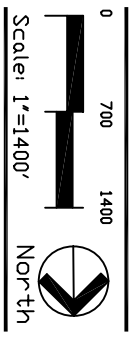


LEGEND

-  CONSERVATION LAND
-  URBAN LAND
-  OPEN-SCENIC ECOLOGICAL RESOURCES
-  SPECIAL TREATMENT ZONE

-  AGRICULTURAL LAND
-  EXISTING PATH
-  PROPOSED PATH ALTERNATIVE #1
-  PROPOSED PATH ALTERNATIVE #2
-  PROPOSED PATH SUB ALTERNATIVE #3

-  PROPOSED PATH SUB ALTERNATIVE #4
-  PROPOSED PATH SUB ALTERNATIVE #5
-  PROPOSED PATH SUB ALTERNATIVE #6
-  FUTURE PHASE
-  EXISTING & PROPOSED BRIDGE



AHUKINI - LYDGATE
COUNTY ZONING MAP
 PATH ALTERNATIVE ALIGNMENTS STP-0700 (51)
 COUNTY OF KAUAI Lihue, Kauai, Hawaii

PREPARED BY:

MERLE D. GRIMES, LLC
 1042 BROKEN ARROW CIRCLE
 ELIZABETH, COLORADO 80107
 (303) 646-0046 FAX: 646-8708
 e-mail: merle@mdgdenver.com

PROJECT #: 0508 DRAWN BY: MCH
 DATE: 10/13/05 CHKD BY: MDG

LAND
 USE
 MAP