

User: KIM File Created: October 03, 2005 File Last Updated: October 05, 2005 10:58:14am
 File: T:\Drafting-9904\Working\5411-00\Ahukini-Lydgate\BikePath\5411-00\SitePlan.dwg\SitePlan2.3



- FUTURE JUNIOR GOLF COURSE
- COMFORT STATION
- PARKING
- SHOWERS
- PICNIC FACILITIES
- DRINKING FOUNTAIN
- PATH ACCESS/TRAIL HEAD

PROPOSED ALTERNATIVE #2A

ALTERNATIVE #1A FOLLOWS ALONG CANE HAUL ROAD


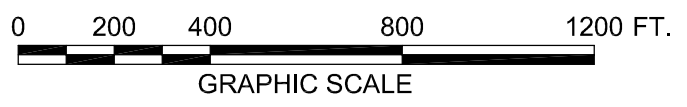
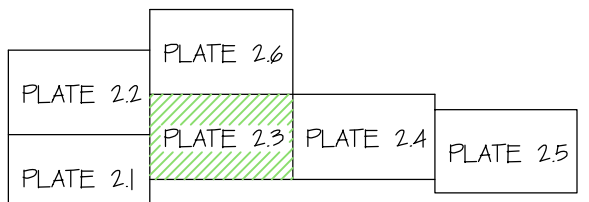
EXISTING COMFORT STATION

PROPOSED ALTERNATIVE #1 COASTAL PATH

MATCHLINE PLATE 2.1
MATCHLINE PLATE 2.3

MATCHLINE PLATE 2.3
MATCHLINE PLATE 2.4

- LEGEND:**
- ALTERNATIVE NO. 1
 - ALTERNATIVE NO. 2
 - ESTIMATED SOFT GROUND AREAS
 - ESTIMATED WETLAND AREAS



SITE PLAN
 AHUKINI-LYDGATE BIKE/PEDESTRIAN PATH
 FEDERAL AID PROJECT NO. STP-0700(51)
 LIHUE, KAUAI, HAWAII

GEOLABS, INC. <i>Geotechnical Engineering</i>		
DATE OCTOBER 2005	DRAWN BY HYC	PLATE
SCALE 1" = 400'	W.O. 5411-00	2.3

REFERENCE:
 PRELIMINARY PATH ALTERNATIVE ALIGNMENT PLANS TRANSMITTED BY MDG, INC. ON SEPTEMBER 30, 2005.