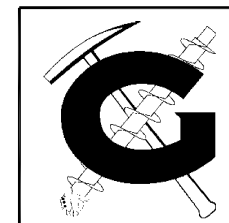
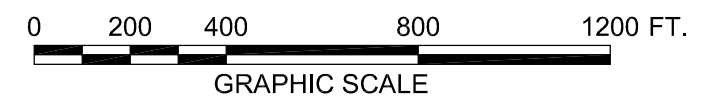
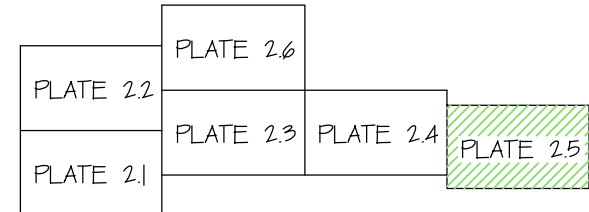


User: KIM File Created: October 03, 2005 File Last Updated: October 05, 2005 10:58:14am
File: T:\Drafting-9904\Working\5411-00\Ahukini-Lydgate\BikePath\5411-00\SitePlan.dwg\SitePlan2.5



- LEGEND:**
- ALTERNATIVE NO. 1
 - ALTERNATIVE NO. 2
 - ESTIMATED SOFT GROUND AREAS
 - ESTIMATED WETLAND AREAS

REFERENCE:
PRELIMINARY PATH ALTERNATIVE ALIGNMENT PLANS TRANSMITTED BY MDG, INC. ON SEPTEMBER 30, 2005.



AHUKINI-LYDGATE BIKE/PEDESTRIAN PATH
FEDERAL AID PROJECT NO. STP-0700(51)
LIHUE, KAUAI, HAWAII

GEOLABS, INC.		
Geotechnical Engineering		
DATE OCTOBER 2005	DRAWN BY HYC	PLATE 2.5
SCALE 1" = 400'	W.O. 5411-00	